



ISSN 0145-0069

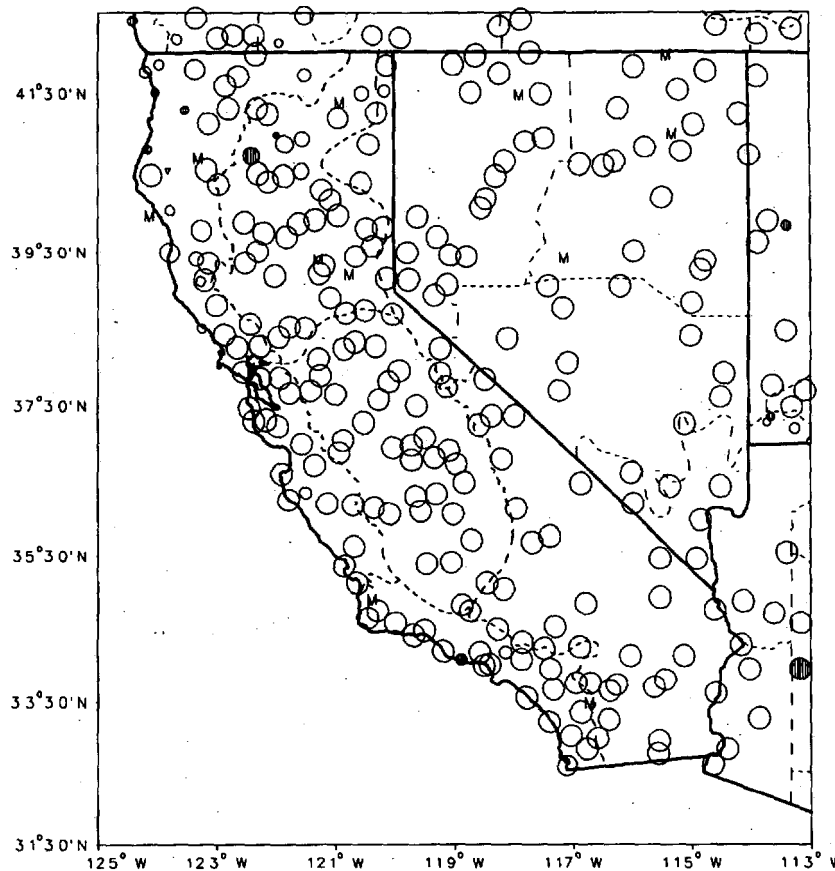
# CLIMATOLOGICAL DATA CALIFORNIA

JUNE 1994

VOLUME 98 NUMBER 6

## MONTHLY PRECIPITATION DEPARTURE FROM INDIVIDUAL STATION NORMALS (1961-1990)

- M INCOMPLETE DATA FOR THE MONTH
- ∇ EXACTLY NORMAL
- 5, 10, 20, ... 50% OR MORE BELOW NORMAL
- 10, 20, 40, ... 100% OR MORE ABOVE NORMAL



CIRCLE DIAMETER IS PROPORTIONAL TO DEPARTURE ON A CONTINUOUS SCALE

"I CERTIFY THAT THIS IS AN OFFICIAL PUBLICATION OF THE NATIONAL OCEANIC AND ATMOSPHERIC ADMINISTRATION (NOAA). IT IS COMPILED USING INFORMATION FROM WEATHER OBSERVING SITES SUPERVISED BY NOAA/NATIONAL WEATHER SERVICE AND RECEIVED AT THE NATIONAL CLIMATIC DATA CENTER (NCDC), ASHEVILLE, NORTH CAROLINA 28801."

*Kenneth D. Halpern*

DIRECTOR, NATIONAL CLIMATIC DATA CENTER

# noaa

NATIONAL  
OCEANIC AND  
ATMOSPHERIC ADMINISTRATION

NATIONAL  
ENVIRONMENTAL SATELLITE, DATA  
AND INFORMATION SERVICE

NATIONAL  
CLIMATIC DATA CENTER  
ASHEVILLE NORTH CAROLINA

# TEMPERATURE AND PRECIPITATION EXTREMES

CALIFORNIA  
JUNE 1994

CALIFORNIA  
HIGHEST TEMPERATURE 128  
LOWEST TEMPERATURE 16  
GREATEST TOTAL PRECIPITATION 1.74  
LEAST TOTAL PRECIPITATION .00  
GREATEST 1 DAY PRECIPITATION .84  
GREATEST TOTAL SNOWFALL 3.0  
GREATEST DEPTH OF SNOW OR ICE 3

JUNE 30  
JUNE 16

JUNE 1  
JUNE 6

DEATH VALLEY  
BODIE  
KLAMATH  
256 STATIONS  
SHASTA DAM  
MANZANITA LAKE  
MANZANITA LAKE

# MONTHLY SUMMARIZED STATION AND DIVISIONAL DATA

CALIFORNIA  
JUNE 1994

STATION	TEMPERATURE (°F)										PRECIPITATION (IN)								
	AVERAGE MAXIMUM	AVERAGE MINIMUM	AVERAGE	DEPARTURE FROM NORMAL	HIGHEST DATE	LOWEST DATE	HEATING DEGREE DAYS	COOLING DEGREE DAYS	NO. OF DAYS				TOTAL	DEPARTURE FROM NORMAL	GREATEST DAY DATE	SNOW, SLEET			
									90 OR ABOVE	32 OR BELOW	32 OR BELOW	0 OR BELOW				TOTAL	MAX. DEPTH ON GROUND	DATE	.10 OR MORE
<b>CALIFORNIA</b>																			
<b>NORTH COAST DRAINAGE 01</b>																			
ANGWIN PAC UNION COL	82.4	49.4	65.9	-.4	96.11	39	66	98	7	0	0	0	0	0	.05				
BIG BAR RANGER STATION	M	M	M		87.3+	45	22	151	133	25	2	2	0	0	.00				
CALISTOGA	87.5	49.6	68.6		102.29+	43	77	20	133	25	2	2	0	0	.05				
CALLAHAN	79.0	42.1	60.6	-1.8	90.29+	33	77	151	133	25	2	2	0	0	.05				
CECILVILLE 1 SE	84.6	46.0	65.3	-1.2	101.29+	37	77	69	85	21	1	1	0	0	.33				
CLOVERDALE	91.1	61.3	76.2		108.10	52	10	0	85	21	1	1	0	0	.00				
COVELO	89.9	56.9	65.4	-1.0	98.27+	39	77	63	34	21	0	0	0	0	.12				
CRESCENT CITY 1 N	89.9	56.9	65.4	-1.0	98.27+	39	77	63	34	21	0	0	0	0	.12				
EUREKA WSO CITY	82.0	50.4	57.0	1.1	66.27+	44	15	233	0	0	0	0	0	0	.71				
FORT BRAGG 5 N	67.0	47.4	57.1	1.8	77.9	42	18	232	0	0	0	0	0	0	.18				
FORT JONES RANGER STN		M	M		97.29	31	7	0	0	0	0	0	0	0	.05				
FORT ROSS	67.1	42.4	54.8	-1.5	73.1	38	20	301	0	0	0	0	0	0	.22				
GRATON	83.3	44.6	64.0	0.0	100.10	40	15	73	48	5	0	0	0	0	.00				
GRIZZLY CREEK STATE PA	68.0	49.2	58.6		82.28	42	15	187	2	2	2	2	0	0	.50				
HAPPY CAMP RANGER STN	83.1	44.7	63.9	-3.2	99.28	38	15	92	68	8	0	0	0	0	.30				
HEALDSBURG	88.2	52.0	70.1	1.2	105.10	46	3	5	169	3	0	0	0	0	.00				
KENTFIELD	82.4	50.7	66.6	1.8	100.10	47	22	22	77	5	0	0	0	0	.03				
KLAMATH	63.0	48.1	55.6	-1.5	78.9	41	15	275	0	0	0	0	0	0	1.74				
LAVA BEDS NAT MONUMENT	74.7	44.5	59.6	2.2	89.29	31	14	186	29	0	0	0	0	0	.79				
MOUNT HEBRON RNG STN	74.5	38.8	56.7	2.2	88.29	28	14	248	4	4	3	3	0	0	.52				
NAPA STATE HOSPITAL	82.9	52.3	67.6	1.8	100.10	46	16	15	98	6	0	0	0	0	.00				
ORICK PRAIRIE CREEK PK	65.7	43.3	54.8	-1.4	77.10	37	11	297	0	0	0	0	0	0	1.16				
ORLEANS	82.6	49.9	66.0	-1.6	97.27+	40	15	46	83	3	0	0	0	0	.75				
PETALUMA FIRE STA 2	78.0	48.4	63.2	-1.9	99.10	45	17	82	36	6	0	0	0	0	.04				
POTTER VALLEY P H	82.3	47.2	64.8	-2.7	100.10	39	7	76	77	6	0	0	0	0	.07				
RICHARDSON GROVE ST PK	76.8	45.5	63.2	-1.5	95.28	42	7	90	41	2	0	0	0	0	.34				
SAINTE HELENA	86.7	51.7	69.2	1.1	103.11	45	8	19	154	3	0	0	0	0	.00				
SAN RAFAEL CIVIC CENTE	77.2	51.9	64.6	2.8	98.10	47	7	57	51	3	0	0	0	0	.00				
SANTA ROSA	80.3	51.3	65.8	3.3	97.10	47	21	38	69	3	0	0	0	0	.00				
SCOTIA	64.9	49.8	57.4	-1.6	76.28	43	7	223	0	0	0	0	0	0	1.18				
SHELTER COVE AVIATION		M	M																
SONOMA	87.2	48.5	67.9	1.5	105.10	44	3	11	104	12	0	0	0	0	.05				
TRINITY RIVER HATCHERY	83.9	47.1	65.5	1.1	100.11	37	7	68	87	7	0	0	0	0	.01				
TULELAKE	77.2	42.4	59.8	1.1	89.28	33	8	163	14	0	0	0	0	0	.74				
UKIAH	83.0	50.9	67.0	-1.5	100.11+	46	8	43	107	7	0	0	0	0	.00				
HARM SPRINGS DAM	86.0	49.0	67.5	1.0	102.11	42	9	21	102	11	0	0	0	0	.00				
HEAVERVILLE RANGER STN	85.7	43.8	64.8	1.5	100.11	34	4	83	63	1	0	0	0	0	.08				
HILLITS 1 NE	77.3	41.0	59.2	2.3	94.11	34	1	189	19	3	0	0	0	0	.06				
WILLOW CREEK 1 NW	83.4	48.9	66.2	1.1	102.28	41	15	50	93	8	0	0	0	0	.16				
YREKA	82.9	44.3	63.6	-1.1	98.29	32	7	110	71	8	0	0	0	0	.00				
<b>--DIVISIONAL DATA--</b>																			
<b>SACRAMENTO DRAINAGE 02</b>																			
ADIN RANGER STN	76.6	42.3	59.5	-1.8	86.29+	34	16	175	14	0	0	0	0	0	.49				
ALTURAS	79.2	39.0	59.1	1.1	92.30+	29	8	188	17	3	0	3	0	0	.66				
AUBURN	85.9	58.2	72.1	1.2	98.30+	49	16	11	227	8	0	0	0	0	.04				
BLUE CANYON		M	M																
BONHAN DAM	72.1	45.3	58.7	1.1	85.30	32	7	201	20	0	0	1	0	0	.27				
CANBY RANGER STN		M	M																
CANYON DAM	76.8	41.6	59.2	-2.2	87.12+	34	18	178	11	0	0	0	0	0	.21				
CHESTER	77.6	39.7	58.8	1.1	89.28	33	16	188	10	0	0	0	0	0	.12				
CHICO UNIVERSITY FARM	88.9	59.9	72.1	1.8	100.11	50	18	2	223	14	0	0	0	0	.00				
CLEARLAKE 4 SE	83.1	49.9	66.5	-1.9	97.11	43	7	47	99	7	0	0	0	0	.00				
COLFAX	86.0	53.7	69.9	1.4	97.29+	40	17	30	182	10	0	0	0	0	.13				

SEE REFERENCE NOTES FOLLOWING STATION INDEX

# MONTHLY SUMMARIZED STATION AND DIVISIONAL DATA

CALIFORNIA  
JUNE 1994

STATION	TEMPERATURE (°F)											PRECIPITATION (IN)								
	AVERAGE MAXIMUM	AVERAGE MINIMUM	AVERAGE	DEPARTURE FROM NORMAL	HIGHEST DATE	LOWEST DATE	HEATING DEGREE DAYS	COOLING DEGREE DAYS	NO. OF DAYS				TOTAL	DEPARTURE FROM NORMAL	GREATEST DAY DATE	SNOW SLEET				
									90 OR ABOVE	32 OR BELOW	32 OR BELOW	0 OR BELOW				TOTAL	MAX. DEPTH ON GROUND	DATE	.10 OR MORE	.50 OR MORE
COLUSA 2 SSW	86.8	55.8	71.8	-1.0	10211	5116	213	9	0	0	0	0	0.00	-1.23	0030+	0.00	0	0	0	0
DAVIS 2 WSM EXP FARM	89.6	52.2	70.9	-1.2	10311	4517	188	4	0	0	0	0	0.00	-1.15	0030+	0.00	0	0	0	0
DEER CREEK FOREBAY																				
DE SABLE	83.8	44.9	66.5	3.3	95330+	4015	5	0	0	0	0	0	0.29	-1.41	0030+	0.00	0	0	0	0
DOBBSINS 1 S	86.0	44.9	67.5	3.3	95330+	4216	110	8	0	0	0	0	0.06	-1.41	0030+	0.00	0	0	0	0
DOWNIEVILLE	83.1	44.9	64.3	3.3	95330+	4015	119	8	0	0	0	0	0.08	-1.76	0030+	0.00	0	0	0	0
DUNSMUIR TREATMENT PLA	81.1	44.9	64.3	3.3	95330+	4015	39	7	0	0	0	0	0.13	-1.25	0030+	0.00	0	0	0	0
EAST PARK RESERVOIR	86.9	44.9	69.9	3.3	95330+	4015	53	7	0	0	0	0	0.00	-1.19	0030+	0.00	0	0	0	0
FAIRFIELD	85.9	44.9	70.2	3.3	95330+	4015	170	9	0	0	0	0	0.28	-1.21	0030+	0.00	0	0	0	0
GEORGETOWN RANGER STN	83.2	44.9	69.7	3.3	95330+	4315+	190	5	0	0	0	0	0.15	-1.11	0030+	0.00	0	0	0	0
GRASS VALLEY NO 2	80.5	44.9	65.2	3.3	95330+	4216	84	5	0	0	0	0	0.28	-1.21	0030+	0.00	0	0	0	0
HARRISON GULCH R S	81.5	44.9	63.3	3.3	9512+	388	52	4	0	0	0	0	0.43	-1.48	0030+	0.00	0	0	0	0
HAT CREEK PH 1	82.8	44.9	62.0	3.3	95330+	3614+	29	4	0	0	0	0	0.56	-1.24	0030+	0.00	0	0	0	0
JESS VALLEY	73.6	42.2	58.0	6.6	8512+	2814	14	0	0	0	0	0	0.72	-1.68	0030+	0.00	0	0	0	0
LAKEPORT	84.0	48.0	66.0	2.2	9713	407	98	5	0	0	0	0	0.16	-1.01	0030+	0.00	0	0	0	0
LAKE SOLANO	91.2	57.3	74.3	1.0	10411	4717	285	7	0	0	0	0	0.00	-1.32	0030+	0.00	0	0	0	0
LAKE SPAULDING	74.7	40.7	57.7	1.1	8530+	3016	4	4	0	0	0	0	0.32	-1.45	0030+	0.00	0	0	0	0
MANZANITA LAKE	71.1	38.8	54.7	1.8	8511	2814	2	4	0	0	0	0	0.66	-1.45	0030+	0.00	0	0	0	0
MARKLEY COVE	88.6	53.2	70.5	1.1	10311	4616	184	2	0	0	0	0	0.00	-1.78	0030+	0.00	0	0	0	0
MARYSVILLE	91.1	53.2	75.0	1.4	10311	4616	307	1	0	0	0	0	0.00	-1.45	0030+	0.00	0	0	0	0
MC CLUD	78.6	48.0	60.8	3.3	9311	333	307	1	0	0	0	0	0.00	-1.21	0030+	0.00	0	0	0	0
MINERAL	72.3	44.9	54.4	2.2	9311	333	25	3	0	0	0	0	0.36	-1.41	0030+	0.00	0	0	0	0
MOUNT SHASTA	75.9	44.9	59.6	2.2	9211	328	0	0	0	0	0	0	0.46	-1.82	0030+	0.00	0	0	0	0
NEVADA CITY	79.6	44.9	65.9	2.2	9211	328	13	0	0	0	0	0	0.02	-1.70	0030+	0.00	0	0	0	0
ORLAND	89.1	53.2	73.5	1.1	10211	5216+	99	4	0	0	0	0	0.03	-1.45	0030+	0.00	0	0	0	0
DROVILLE	90.3	53.2	73.0	1.2	10212	4916+	264	6	0	0	0	0	0.00	-1.32	0030+	0.00	0	0	0	0
PARADISE	86.2	44.4	73.1	3.3	9830+	4916+	249	1	0	0	0	0	0.00	-1.34	0030+	0.00	0	0	0	0
PLACERVILLE	86.7	44.4	70.6	2.2	9930+	4916+	254	7	0	0	0	0	0.12	-1.41	0030+	0.00	0	0	0	0
PORTOLA	77.7	36.7	57.0	3.3	8823+	2819+	192	1	0	0	0	0	0.12	-1.20	0030+	0.00	0	0	0	0
QUINCY	86.2	42.2	64.3	1.1	910011	3316	4	4	0	0	0	0	0.08	-1.69	0030+	0.00	0	0	0	0
RED BLUFF FSS	90.9	57.8	74.1	1.1	10011	5017+	59	13	0	0	0	0	0.00	-1.77	0030+	0.00	0	0	0	0
REDDING WSO	90.7	58.3	74.5	1.6	10610	5117+	281	17	0	0	0	0	0.06	-1.99	0030+	0.00	0	0	0	0
SACRAMENTO FAA ARPT	89.5	53.7	71.6	1.4	10310	4717	205	15	0	0	0	0	0.03	-1.22	0030+	0.00	0	0	0	0
SACRAMENTO WSO CITY	90.3	58.4	74.4	1.4	10410	5217	205	15	0	0	0	0	0.00	-1.22	0030+	0.00	0	0	0	0
SHASTA DAM	85.7	45.5	73.6	1.0	9830+	3522	274	1	0	0	0	0	0.67	-1.84	0030+	0.00	0	0	0	0
SIERRA CITY	79.1	45.5	62.5	3.3	8913	378	43	0	0	0	0	0	0.99	-1.84	0030+	0.00	0	0	0	0
SIERRAVILLE R S	76.7	37.4	57.1	1.8	8811	2817+	1	1	0	0	0	0	0.63	-1.63	0030+	0.00	0	0	0	0
STONY GORGE RESERVOIR	89.9	51.8	70.7	1.0	10311	438	12	18	0	0	0	0	0.00	-1.36	0030+	0.00	0	0	0	0
STRAWBERRY VALLEY	75.1	45.8	60.5	2.7	8730	3715+	23	0	0	0	0	0	0.22	-1.56	0030+	0.00	0	0	0	0
TWIN LAKES	65.0	39.5	52.3	6.6	7530	288	0	0	0	0	0	0	0.16	-1.11	0030+	0.00	0	0	0	0
VACAVILLE	91.6	52.4	72.0	1.0	10510	4917	220	18	0	0	0	0	0.00	-1.11	0030+	0.00	0	0	0	0
WHISKEYTOWN RESERVOIR	86.9	57.7	72.3	1.4	10011	4916+	236	13	0	0	0	0	0.79	-1.07	0030+	0.00	0	0	0	0
HILLIOWS 6 W	88.4	53.5	71.0	2.9	10119	4516+	199	11	0	0	0	0	0.00	-1.27	0030+	0.00	0	0	0	0
HINTERS	92.8	55.3	74.1	1.4	10511	487	280	19	0	0	0	0	0.14	-1.17	0030+	0.00	0	0	0	0
WOODLAND 1 MNH	89.3	56.3	72.7	1.8	10411	4916	240	16	0	0	0	0	0.00	-1.17	0030+	0.00	0	0	0	0
--DIVISIONAL DATA--			66.4	-1.6									0.18	-1.37						
NORTHEAST INTERIOR BASINS																				
BOCA	78.6	29.4	54.0	-1.8	8811	1916	322	0	0	0	0	0	0.00	-1.78	0030+	0.00	0	0	0	0
BODIE	74.9	27.7	51.3	1.6	8324	1616	403	0	0	0	0	0	0.00	-1.78	0030+	0.00	0	0	0	0
BRIDGEPORT	81.1	39.4	60.4	4.7	8824	3116	135	2	0	0	0	0	0.00	-1.68	0030+	0.00	0	0	0	0
CEDARVILLE	78.8	47.3	63.1	1.0	9230+	348	128	79	0	0	0	0	0.53	-1.14	0030+	0.00	0	0	0	0
DONNER MEMORIAL ST PK	73.4	35.4	54.4	1.4	8411	2719+	312	0	0	0	0	0	0.96	-1.00	0030+	0.00	0	0	0	0
DOYLE 4 SSE	82.3	43.7	63.0	2.2	9228	3218	99	46	4	0	0	0	0.05	-1.77	0030+	0.00	0	0	0	0
ECHO SUMT SIERRA AT TA																				
FORT BIDWELL	76.1	44.5	60.3	-1.5	8829+	318	166	32	0	0	1	0	0.46	-1.40	0030+	0.00	0	0	0	0
MARKLEEVILLE	78.8	40.9	59.9	1.0	8920	267	159	13	0	0	0	0	0.00	-1.30	0030+	0.00	0	0	0	0
SAGEHEN CREEK	73.4	31.3	52.4	2.2	8210	2216+	373	0	0	0	0	0	0.00	-1.82	0030+	0.00	0	0	0	0

SEE REFERENCE NOTES FOLLOWING STATION INDEX

# MONTHLY SUMMARIZED STATION AND DIVISIONAL DATA

CALIFORNIA  
JUNE 1994

STATION	TEMPERATURE (°F)											PRECIPITATION (IN)										
	AVERAGE MAXIMUM	AVERAGE MINIMUM	AVERAGE	DEPARTURE FROM NORMAL	HIGHEST DATE	LOWEST DATE	HEATING DEGREE DAYS	COOLING DEGREE DAYS	NO. OF DAYS			TOTAL	DEPARTURE FROM NORMAL	GREATEST DAY DATE	SNOW SLEET NO. OF DAYS							
									90 OR ABOVE	32 OR BELOW	0 OR BELOW				TOTAL	MAX DEPTH ON GROUND	DATE	.10 OR MORE	.50 OR MORE	1.00 OR MORE		
SUSANVILLE AP	82.6	37.4	60.0	-3.2	94	27	164	22	7	0	0	0	.12	-.50	.12	6	0	0	0	0	0	0
TAHOE CITY	73.8	37.7	55.8	-1.1	94	28	164	21	1	0	0	0	.00	-.85	.00	0	0	0	0	0	0	0
TAHOE VALLEY FAA AP	74.8	35.2	55.0	-1.3	93	24	164	20	0	0	0	0	.15	-.78	.15	6	0	0	0	0	0	0
TERMO 1 E	76.9	35.1	56.0	0.0	94	23	164	20	0	0	0	0	.01	-.79	.01	6	0	0	0	0	0	0
TRUCKEE RANGER STN	77.3	38.3	57.8	0.0	94	27	164	20	0	0	0	0	.01	-.79	.01	6	0	0	0	0	0	0
--DIVISIONAL DATA-->			57.4	1.1									.10	-.70								
CENTRAL COAST DRAINAGE 04																						
BEN LOMOND 4	83.9	46.0	65.0		98	41	3	4	5	8	0	0	.04		.04	0	0	0	0	0	0	0
BERKELEY					98	50	7						.00	-.15	.00	0	0	0	0	0	0	0
BIG SUR STATE PARK	78.8	44.9	61.9		94	39	18	1	1	3	0	0	.00	-.20	.00	0	0	0	0	0	0	0
CONCORD WASTEWATER PLA	85.0	55.4	70.2		100	51	7	3	3	6	0	0	.04		.04	0	0	0	0	0	0	0
GILROY	86.5	50.4	68.6	1.1	103	46	18	1	1	7	0	0	.00	-.11	.00	0	0	0	0	0	0	0
HALF MOON BAY	61.7	48.9	55.3	-.8	108	43	20	2	3	0	0	0	.11	-.11	.11	1	0	0	0	0	0	0
HOLLISTER 2	81.6	48.9	65.3		102	44	18	4	4	3	0	0	.00		.00	0	0	0	0	0	0	0
KING CITY	84.3	48.9	66.5	1.2	103	42	19	5	7	7	0	0	.00	-.05	.00	0	0	0	0	0	0	0
LIVERMORE	83.9	51.7	67.8	1.1	102	46	18	2	5	7	0	0	.04	-.04	.04	0	0	0	0	0	0	0
LOS GATOS	82.5	49.9	66.2	1.0	101	44	7	5	7	5	0	0	.02	-.03	.02	0	0	0	0	0	0	0
MARTINEZ WATER PLANT	86.0	52.9	69.2	1.0	103	48	22	1	7	7	0	0	.05		.05	0	0	0	0	0	0	0
MONTEREY	65.8	49.9	57.7	-.8	103	46	19	5	5	0	0	0	.02	-.17	.02	0	0	0	0	0	0	0
MORRO BAY FIRE DEPT	61.8	48.7	55.7	-.9	103	45	15	2	5	7	0	0	.00	-.04	.00	0	0	0	0	0	0	0
MOUNT DIABLO JUNCTION	79.3	53.4	66.4	0.0	103	40	7	1	7	7	0	0	.00	-.14	.00	0	0	0	0	0	0	0
MOUNT HAMILTON	71.6	55.8	64.2	0.3	103	44	15	3	3	3	0	0	.03	-.11	.03	0	0	0	0	0	0	0
NEWARK	75.8	55.1	65.5	0.8	103	48	20	1	1	2	0	0	.05	-.04	.05	0	0	0	0	0	0	0
OAKLAND MUSEUM	70.4	49.0	63.0	0.0	100	53	15	6	0	0	0	0	.00		.00	0	0	0	0	0	0	0
PACIFICA 4 SSE	68.0	49.0	60.0		93	45	19	1	1	1	0	0	.13		.13	0	0	0	0	0	0	0
PAICINES 4 W	86.3	41.1	63.7		101	34	15	4	4	9	0	0	.01	-.07	.01	0	0	0	0	0	0	0
PALO ALTO	72.0	45.9	59.0	-5.7	91	42	18	1	1	1	0	0	.02	-.05	.02	0	0	0	0	0	0	0
PASO ROBLES	91.0	48.4	69.7	2.6	105	43	20	1	1	1	0	0	.00	-.02	.00	0	0	0	0	0	0	0
PASO ROBLES FCWS	94.8	49.1	72.0	2.9	110	43	17	1	1	2	0	0	.00	-.01	.00	0	0	0	0	0	0	0
PINNACLES NATL MONUMEN	89.6	45.4	67.5	2.2	104	35	7	4	4	14	0	0	.01	-.05	.01	0	0	0	0	0	0	0
PISMO BEACH	73.5	49.4	61.5	1.6	93	46	20	1	1	1	0	0	.00	-.03	.00	0	0	0	0	0	0	0
PRIEST VALLEY	90.7	44.7	67.7	2.0	105	34	16	4	2	15	0	0	.00	-.07	.00	0	0	0	0	0	0	0
REDWOOD CITY	81.2	50.8	66.0	1.4	101	47	18	3	3	4	0	0	.00	-.07	.00	0	0	0	0	0	0	0
RICHMOND	71.5	53.9	62.7	1.1	99	49	7	2	1	1	0	0	.00	-.13	.00	0	0	0	0	0	0	0
SALINAS 3 E	71.0	52.3	61.7	0.7	99	48	9	1	1	1	0	0	.00	-.08	.00	0	0	0	0	0	0	0
SALINAS FAA AIRPORT	69.6	51.0	60.3	-.8	91	47	20	1	1	1	0	0	.00	-.07	.00	0	0	0	0	0	0	0
SAN FRANCISCO OCEANSID	59.9	51.4	55.7	-1.6	64	49	3	2	5	0	0	0	.00	-.12	.00	0	0	0	0	0	0	0
SAN FRANCISCO HSO AP	70.8	52.2	61.5	0.0	94	50	26	1	1	1	0	0	.00	-.08	.00	0	0	0	0	0	0	0
SAN FRANCISCO MISSION	69.8	42.3	61.1	2.7	96	50	17	1	2	2	0	0	.00	-.09	.00	0	0	0	0	0	0	0
SAN GREGORIO 2 SE	66.9	56.6	56.8	-.9	85	39	8	2	4	0	0	0	.00	-.19	.00	0	0	0	0	0	0	0
SAN JOSE	81.0	54.3	67.7	1.0	101	50	18	1	3	3	0	0	.01	-.04	.01	0	0	0	0	0	0	0
SAN LUIS OBISPO POLYTE	79.2	48.5	63.9	1.6	94	45	21	6	2	3	0	0	.00	-.04	.00	0	0	0	0	0	0	0
SANTA CRUZ	74.7	49.3	62.0	1.1	94	45	18	1	1	1	0	0	.00	-.15	.00	0	0	0	0	0	0	0
WATSONVILLE WATERWORKS	72.6	49.3	61.0	0.5	92	42	15	1	1	1	0	0	.02	-.10	.02	0	0	0	0	0	0	0
WOODSIDE FIRE STN 1	86.2	46.2	66.2		104	41	15	4	2	8	0	0	.02		.02	0	0	0	0	0	0	0
--DIVISIONAL DATA-->			63.6	1									.02	-.08								
SAN JOAQUIN DRAINAGE 05																						
ANTIOCH PUMPING PLANT	87.1	57.3	72.2	1.6	102	49	17	4	2	11	0	0	.00	-.10	.00	0	0	0	0	0	0	0
ASH MOUNTAIN	93.9	62.8	78.4	3.2	109	50	7	4	4	2	0	0	.00	-.24	.00	0	0	0	0	0	0	0
AUBERRY 1 NW	91.5	61.5	76.5	3.6	104	47	6	4	4	1	0	0	.00	-.17	.00	0	0	0	0	0	0	0
BAKERSFIELD HSO ARPT	94.3	61.6	78.0	2.2	105	52	7	0	3	4	0	0	.00	-.10	.00	0	0	0	0	0	0	0
BALCH POWER HOUSE	90.9	60.4	75.7	2.7	105	50	7	1	2	1	0	0	.00	-.29	.00	0	0	0	0	0	0	0
BUTTONWILLOW	94.0	61.4	77.7	1.5	106	54	8	0	3	2	0	0	.00	-.06	.00	0	0	0	0	0	0	0
CALAVERAS BIG TREES	75.2	47.6	61.4	1.0	87	36	7	13	3	0	0	0	.00	-.56	.00	0	0	0	0	0	0	0

SEE REFERENCE NOTES FOLLOWING STATION INDEX









# DAILY PRECIPITATION (INCHES)

CALIFORNIA  
JUNE 1994

STATION	TOTAL	DAY OF MONTH																															
		1	2	3	4	5	6	7	8	9	10	11	12	13	14	15	16	17	18	19	20	21	22	23	24	25	26	27	28	29	30	31	
CALIFORNIA																																	
NORTH COAST DRAINAGE 01																																	
ANGWIN PAC UNION COL	.05						.05																										
BIG BAR RANGER STATION	M .00																																
BRIDGEVILLE 4 NW	.63					.20	.31	.12																									
CALISTOGA	.00																																
CALLAHAN	T .05					T	.05										T																
CECILVILLE 1 SE	.33					.04	.21	.08																									
CLOVERDALE	.00																																
COPCO NO 1 DAM	.20	.01					.19																										
COVELO	.12						.12																										
CRESCENT CITY 1 N	1.07						.76						.31																				
CRESCENT CITY 7 ENE	1.27			*	*	*	.97	.04									.07	.01															
EUREKA NSO CITY	.71			.12	.28	.20						T	.13																				
FORT BRAGG 5 N	.18	.01					.16						.01																		T	.03	
FORT JONES RANGER STN	.05				*	*	.05																										
FORT ROSS	.22						.22																										
GASQUET RANGER STN	1.21	.06			.17		.57	.18					.09	.14																			
GRATON	.00																																
GREENVIEW	.03						.03																										
GRIZZLY CREEK STATE PA	.50			T	.13	.04	.22	.07					.04																				
HAPPY CAMP RANGER STN	.30	.02			.05		.20	.03																									
HAYFORK RANGER STN	.10	.01			*	*	.08	.01																									
HEALDSBURG	.00																																
HEALDSBURG NO 2	.00																																
KENTFIELD	.03				*	*	.03																										
KLAMATH	R 1.74	.02			.54	.40	.55						.23																			T	
LAVA BEDS NAT MONUMENT	.79	.28					.32	.19																									
MOUNT HEBRON RNG STN	.52	.25					.25	.02																									
MUIR WOODS	.18						.16	.01				T																					
NAPA STATE HOSPITAL	.04						.04																									.01	
OAK KNOLL R 5 NO 2	.39						.39																										
OCCIDENTAL	.40						.40																										
ORICK PRAIRIE CREEK PK	1.16				.56		.40						.20																				
ORLEANS	.75			T	*	.15	.60																										
PETALUMA FIRE STA 2	.04						.04																										
POTTER VALLEY P H	.07						.07																										
RICHARDSON GROVE ST PK	.34						.26	.08																									
SAINTE HELENA	.00																																
SAN RAFAEL CIVIC CENTE	R .00																																
SANTA ROSA	.00																																
SCOTIA	.18	T			.08	T	.04	.05					.01	T																			
SHELTER COVE AVIATION	M .05																																
SONOMA	.05						.05																										
STANDISH HICKEY ST PK	.33					.33																											
TRINITY RIVER HATCHERY	.01						.01																										
TULELAKE	.74	.61					.08	.05																									
UKIAH	.00																																
UKIAH 4 WSH	.22						.22																										
WARM SPRINGS DAM	.00																																
WEAVERVILLE RANGER STN	.08							.08																									
WILLITS 1 NE	.16						.16																										
WILLOW CREEK 1 NW	.55						.38	.17																									
YREKA	.00																																
SACRAMENTO DRAINAGE 02																																	
ADIN RANGER STN	.49	.35			*	.14																											
ALTURAS	.66	.42				.24		T																									
AUBURN	.04					.04																											
BLUE CANYON	R .27																																
BOHMAN DAM	.27						.27																										
BUCKHORN	.70					.70																											

SEE REFERENCE NOTES FOLLOWING STATION INDEX

# DAILY PRECIPITATION (INCHES)

CALIFORNIA  
JUNE 1994

STATION	TOTAL	DAY OF MONTH																														
		1	2	3	4	5	6	7	8	9	10	11	12	13	14	15	16	17	18	19	20	21	22	23	24	25	26	27	28	29	30	31
BUCKS CREEK P H	.18						.18																									
CANBY RANGER STN	M .18																															
CANYON DAM	.21						.21																									
CHESTER	.12						.12																									
CHICO UNIVERSITY FARM	.00																															
CLEARLAKE 4 SE	.00																															
COLEMAN FISHERIES STN	.00																															
COLFAX	.13						.13																									
COLGATE POWER HOUSE	.06						.06																									
COLUSA 2 SSW	.00																															
DAVIS 2 NSW EXP FARM R	.00																															
DEER CREEK FOREBAY	M .00																															
DE SABLE	.29						.29																									
DOBBSINS 1 S	.06						.06																									
DOHNIEVILLE	.08						.08																									
DUNSHUIR TREATMENT PLA	.13	T					.13																									
EAST PARK RESERVOIR	.00																															
FAIRFIELD	.00																															
FORESTHILL RANGER STN	.37						.37																									
GEORGETOWN RANGER STN	.28						.28																									
GOLD RUN 2 SW	.17						.17																									
GRASS VALLEY NO 2	.15						.15																									
GREENVILLE R S	.21						.18	.03																								
HARRISON GULCH R S	T .00						T																									
HARRY ENGLEBRIGHT DAM	.04						.01	.03																								
HAT CREEK PH 1	.56	.43					.13																									
TONA HILL	.00																															
JESS VALLEY	.72	.52					.20																									
LAKEPORT	.16				*	*	.16																									
LAKE SOLANO	.00																															
LAKE SPAULDING	.32						.32																									
MANZANITA LAKE	1.06	.28					.78																									
MARBLEY COVE	.00																															
MARYSVILLE	.00																															
MC CLOUD	.36	.01					.35																									
MIDDLETOWN	.00																															
MINERAL	.46	T					T																									
MOUNT SHASTA	.12	.07			T	.46	T	.05																								
NEVADA CITY	.03			T	T		.03																									
NICOLAUS 2	.00																															
ORLAND	.00																															
OROVILLE	.00																															
PACIFIC HOUSE	.01						T	.01																								
PARADISE	.12						.12																									
PASKENTA RANGER STN	.00																															
PIT RIVER P H 1	.71	.57					.14																									
PIT RIVER P H 5	1.00	.55					.34																									
PLACERVILLE	.12						.12																									
PORTOLA	.08						.08																									
QUINCY	.00																															
RED BLUFF FSS	.06						.06																									
REDDING HSO	.03						.01																									
REPRESA	.00				.01		.01																									
ROUND MOUNTAIN PG & E	.80	.40					.40																									
SACRAMENTO FAA ARPT R	.00																															
SACRAMENTO HSO CITY R	.00																															
SHASTA DAM	1.57	.84			T		.83																									
SIERRA CITY	.00																															
SIERRAVILLE R S	T .00						T																									
STONYFORD R S	.00																															
STONY GORGE RESERVOIR	.00																															
STRAMBERRY VALLEY	.22						.22																									
THIN LAKES	.00																															
VACAVILLE	.00																															
VINTON	.03						.03																									
VOLTA POWER HOUSE	.38						.38																									

SEE REFERENCE NOTES FOLLOWING STATION INDEX

# DAILY PRECIPITATION (INCHES)

CALIFORNIA  
JUNE 1994

STATION	TOTAL	DAY OF MONTH																														
		1	2	3	4	5	6	7	8	9	10	11	12	13	14	15	16	17	18	19	20	21	22	23	24	25	26	27	28	29	30	31
WHISKEYTOWN RESERVOIR	.79	.26					.53																									
WILLOWS 6 W	.00																															
WINTERS	T .00																												T			
WOODLAND 1 MNH	.00																															
NORTHEAST INTERIOR BASINS 03																																
BOCA	.00																															
BODIE	.00																															
BRIDGEPORT	.00																															
CEDARVILLE	.53	.41					.12	T																								
DONNER MEMORIAL ST PK	T .00						T																						T			
DOYLE	.01																													.01		
DOYLE 4 SSE	.05						.05																									
ECHO SUMT SIERRA AT TA	M																															
ELLERY LAKE //	.23		.08	.06	.09																											
FORT BIDWELL	.46		.32				.14																									
GEM LAKE	.07	.07																														
MARKLEEVILLE	.00																															
SAGEHEN CREEK	.00						.12																									
SUSANVILLE AP	.12						T																									
TAHOE CITY	T .00																															
TERMO 1 E	.15	T					.15				T						T															
TRUCKEE RANGER STN	.01						.01																									
CENTRAL COAST DRAINAGE 04																																
BEN LOMOND 4	.04						.04																									
BERKELEY R	.00																															
BIG SUR STATE PARK	.00																															
BLACK MOUNTAIN 2 HSW	.10						.10																									
CONCORD WASTEWATER PLA	.04						.04																									
GILROY	.00																															
HALF MOON BAY	.11						.11																									
HOLLISTER 2	.00																															
KING CITY	.00																															
LIVERMORE	.04						.04																									
LOS GATOS	.02						.02																									
MARTINEZ WATER PLANT	.06						.06																									
MONTEREY	.02					T	.01																									
MORRO BAY FIRE DEPT	.00						.01																									
MOUNT DIABLO JUNCTION	.00																															
MOUNT HAMILTON	.03						.03																									
NEWARK	.05						.05																									
OAKLAND MUSEUM R	.00																															
PACIFICA 4 SSE	.13						.13																									
PAICINES 4 W	.01						.01																									
PALO ALTO	.02						.02																									
PALOHA	.08						.06																									
PASO ROBLES	.00																															
PASO ROBLES FCMOS	.00																															
PINNACLES NATL MONUMEN	.01						.01																									
PISMO BEACH	.00																															
PRIEST VALLEY	.00																															
REDWOOD CITY	.00																															
RICHMOND	.00																															
SALINAS 3 E	.02						.02																									
SALINAS FAA AIRPORT R	.02						.02																									
SALINAS DAM	.00																															
SAN CLEMENTE DAM	.04						.04																									
SAN FRANCISCO OCEANSID R	.05						.05																									
SAN FRANCISCO HSO AP R	.03					T	.02																									
SAN FRANCISCO MISSION R	.06						.06																									
SAN GREGORIO 2 SE	.08						.07																									
SAN JOSE	.01						.01																									
SAN LUIS OBISPO POLYTE	.00																															

SEE REFERENCE NOTES FOLLOWING STATION INDEX

# DAILY PRECIPITATION (INCHES)

CALIFORNIA  
JUNE 1994

STATION	TOTAL	DAY OF MONTH																																		
		1	2	3	4	5	6	7	8	9	10	11	12	13	14	15	16	17	18	19	20	21	22	23	24	25	26	27	28	29	30	31				
SANTA CRUZ	T .00																																			
SANTA MARGARITA BOOST	.00																																			
UPPER SAN LEANDRO FLTR	.02					.02																														
HATSONVILLE WATERWORKS	.02																																			
WOODSIDE FIRE STN 1	.02																																			
SAN JOAQUIN DRAINAGE	.05																																			
ACAMPO 5 ENE	.00																																			
ANTIOCH PUMPING PLANT	.00																																			
ASH MOUNTAIN	.00																																			
AUBERRY 1 NW	.00																																			
BAKERSFIELD WSO ARPT	R .00																																			
BALCH POWER HOUSE	.00																																			
BUTTONWILLOW	.00																																			
CALAYERAS BIG TREES	.00																																			
CAMP PARDEE	.00																																			
CHERRY VALLEY DAM	.00																																			
COALINGA	.00																																			
COARSEGOLD 1 SW	.00																																			
CORCORAN IRRIG DIST	.00																																			
DELANO	.00																																			
ELECTRA POWER HOUSE	.00																																			
EXCHEQUER RESERVOIR	.00																																			
FIDDLETOWN DEXTER RANC	.02						.02																													
FIVE POINTS 5 SSM	.00																																			
FRESNO WSO AP	R .00																																			
FRIANT GOVERNMENT CAMP	.00																																			
GLENNVILLE	.00																																			
GRANT GROVE	.00																																			
GROVELAND RANGER STN	.00																																			
HANFORD 1 S	.00																																			
HETCH HETCHY	.00																																			
HUNTINGTON LAKE	.00																																			
KERN RIVER PH 3	.00																																			
KETTLEMAN STATION	.00																																			
LEBEC	.00																																			
LEMON COVE	.00																																			
LINDSAY	.00																																			
LODGEPOLE	.00																																			
LODI	.00																																			
LOS BANOS	.00																																			
LOS BANOS ARBURUA RANC	.00																																			
LOS BANOS DET RESV	.00																																			
MADERA	.00																																			
MATHER	.00																																			
MERCED MUNICIPAL AP FS	.00																																			
MODESTO	.00																																			
NEWMAN	.00																																			
NEW MELONES DAM HD	.00																																			
NORTH FORK R S	.00																																			
PANDCHE 2 W	.00																																			
PINE FLAT DAM	.00																																			
PORTERVILLE	.00																																			
SALT SPRINGS PMR HOUSE	.00																																			
SAN LUIS DAM	.00																																			
SONORA RS	M																																			
SOUTH ENTR YOSEMITE NP	.00																																			
STOCKTON WSO	//R .00																																			
STOCKTON FIRE STN # 4	.00																																			
TEHACHAPI	.00																																			
TEJON RANCHO	.00																																			
THREE RIVERS EDISON PH	.00																																			
TIGER CREEK PH	.00																																			
TRACY CARBONA	.00																																			
TRACY PUMPING PLANT	.00																																			

SEE REFERENCE NOTES FOLLOWING STATION INDEX  
12

# DAILY PRECIPITATION (INCHES)

CALIFORNIA  
JUNE 1994

STATION	TOTAL	DAY OF MONTH																															
		1	2	3	4	5	6	7	8	9	10	11	12	13	14	15	16	17	18	19	20	21	22	23	24	25	26	27	28	29	30	31	
TURLOCK #2	.00																																
VISALIA	.00																																
MASCO	.00																																
MESTHAVEN	.00																																
MEST POINT	.00																																
YOSEMITE PARK HDQTRS	.00																																
SOUTH COAST DRAINAGE 06																																	
ACTON ESCONDIDO FC261 R	.00																																
ALPINE	.00																																
ALTADENA	.10																																
ANAHEIM //R	.00																																
ANZA	M																																
BIG BEAR LAKE	.00																																
BIG TUJUNGA DAM FC46DE	.00																																
BURBANK VALLEY PUMP PL	.00																																
CACHUMA LAKE	.00																																
CAMPO	.00																																
CANOGA PARK PIERCE COL	.00																																
CHULA VISTA	.04																																
COVINA NIGG FC193B	.00																																
CRYSTAL LAKE FC 283 C	.00																																
CULVER CITY	.00																																
CUYAMACA	.00																																
DESCANSO RANGER STN	.00																																
DOHNEY FIRE STN FC107D	.00																																
EL CAJON	M																																
EL CAPITAN DAM	.00																																
EL SINORE	.00																																
ESCONDIDO 2	.00																																
GIBRALTAR DAM 2	.00																																
GLENDORA WEST FC 185	.13																																
HEMET	.00																																
HENSHAN DAM	.00																																
IDYLLWILD FIRE DEPT	.00																																
JUNCAL DAM	.00																																
LA CRESCENTA FC 251C	.15																																
LAGUNA BEACH	.00																																
LAKESIDE 2 E	.00																																
LA MESA	.00																																
LECHUZA PTRL ST FC352B	.10																																
LOMPOC	.00																																
LONG BEACH NSCHO	T .00																																
LOS ALAMOS	.00																																
LOS ANGELES HSO ARPT R	.00																																
LOS ANGELES CIVIC CENT//R	.00																																
LOS PRIETOS RANGER STN	.00																																
LYTLE CREEK R S	.00																																
MONTEBELLO	.00																																
MT WILSON NO 2 //	.00																																
NEW CUYAMA FIRE STN	.00																																
NEWHALL S FC32CE	.00																																
NEWHALL R	.00																																
NEWPORT BEACH HARBOR	.00																																
DAK GROVE R S	M .00																																
OCEANSIDE MARINA	.00																																
OJAI	.00																																
OXNARD	T .00																																
PACOIMA DAM FC 33 A-E	.03																																
PALOMAR MOUNTAIN OBSER	.00																																
PALOS VERDES EST FC43D	.00																																
PASADENA	.05																																
PIRU 2 ESE	.00																																
POMONA CAL POLY	M .00																																
POWAY VALLEY	.00																																

# DAILY PRECIPITATION (INCHES)

CALIFORNIA  
JUNE 1994

STATION	TOTAL	DAY OF MONTH																																
		1	2	3	4	5	6	7	8	9	10	11	12	13	14	15	16	17	18	19	20	21	22	23	24	25	26	27	28	29	30	31		
RAMONA FIRE DEPT	.00																																	
REOLANDS	.00																																	
RIVERSIDE FIRE STN 3	.00																																	
RIVERSIDE CITRUS EXP S	T .00																																	
SALSIPUEDES GAGING STN	.00																																	
SAN BERNARDINO CO HOSP	.00																																	
SANDBERG WSMO	R .00																																	
SAN DIEGO WSO AIRPORT	R T .00																																	
SAN DIMAS FIRE FC95	.00			T																														
SAN GABRIEL CANYON P H	.03																																	
SAN GABRIEL DAM FC425B	T .00																																	
SAN GABRIEL FIRE DEPT	.02																																	
SAN JACINTO R S	.00																																	
SAN PASQUAL ANIMAL PAR	.00																																	
SANTA ANA FIRE STN	T .00																																	
SANTA BARBARA	.00																																	
SANTA BARBARA FCNOS	T .00																																	
SANTA MARIA WSO ARPT	R T .00																																	
SANTA MONICA PIER	.00																																	
SANTA PAULA	.00																																	
SAUGUS POWER PLANT 1	.00																																	
SUN CITY	.00																																	
TOPANGA PATROL STN FC6	R .10																																	
TORRANCE	.00																																	
TUSTIN IRVINE RANCH	.04																																	
TWITCHELL DAM	M																																	
U C L A	.00																																	
YAN NUYS FC15A	.00																																	
VINCENT FIRE STN FC120	.00																																	
VISTA 2 NNE	.00																																	
WALNUT NI FC102C	.00																																	
WHITTIER CITY YD FC106	.00																																	
SOUTHEAST DESERT BASINS 07																																		
BARSTON FIRE STATION	.00																																	
BEAUMONT 1 E	T .00																																	
BENTON INSPECTION STN	.00																																	
BIG PINES PARK FC83B	.00																																	
BISHOP CREEK INTAKE 2 //R	.00																																	
BISHOP WSO AIRPORT	R .00																																	
BLYTHE	.00																																	
BLYTHE FCNOS	.00																																	
BORREGO DESERT PARK	.00																																	
BOULEVARD 2	.00																																	
BRAWLEY 2 SW	.00																																	
CALEXICO 2 NE	.00																																	
CHINA LAKE ARMITAGE //	.00																																	
DAGGETT FCNOS	T .00																																	
DEATH VALLEY	.00																																	
DEEP CANYON LABORATORY	.00																																	
DEEP SPRINGS COLLEGE	.00																																	
EAGLE MOUNTAIN	.00																																	
EL CENTRO 2 SSH	.00																																	
EL MIRAGE FIELD	T .00																																	
FAIRMONT	.00																																	
GOLD ROCK RANCH	.00																																	
GOLDSTONE ECHO 2	.00																																	
HATHEE	.00																																	
HAYFIELD PUMPING PLANT	.00																																	
IMPERIAL	//R .00																																	
INDEPENDENCE	.00																																	
INDIO FIRE STATION	.00																																	
INYOKERN	.00																																	
IRON MOUNTAIN	.00																																	
LAKE ARROWHEAD	.00																																	

SEE REFERENCE NOTES FOLLOWING STATION INDEX

# DAILY PRECIPITATION (INCHES)

CALIFORNIA  
JUNE 1994

STATION	TOTAL	DAY OF MONTH																															
		1	2	3	4	5	6	7	8	9	10	11	12	13	14	15	16	17	18	19	20	21	22	23	24	25	26	27	28	29	30	31	
LAKE SABRINA //	.00																																
LANCASTER FSS //R	.00																																
LEE VINING	.00																																
MAMMOTH LAKES R S	.00																																
MECCA FIRE STATION	.00																																
MITCHELL CAVERNS	.00																																
MOJAVE	.00																																
MOUNTAIN PASS	.00																																
NEEDLES FCHOS	.00																																
NILAND	.00																																
OCOTILLO 2	.00																																
PALMDALE	.00																																
PALM SPRINGS	T .00																																T
PARKER RESERVOIR	.00																																
PEARBLOSSOM	.00																																
RANDBURG	.00																																
SHOSHONE	.00																																
SNOW CREEK UPPER	.00																																
SOUTH LAKE	.00																																
THERMAL FAA AIRPORT	.00																																
TRONA	.00																																
TWENTYNINE PALMS	T .00																																T
VICTORVILLE PUMP PLANT	.00																																
WILDROSE R S	.00																																

SEE REFERENCE NOTES FOLLOWING STATION INDEX

# DAILY TEMPERATURES (°F)

CALIFORNIA  
JUNE 1994

STATION	OB. TIME	MAX/MIN	DAY OF MONTH																															AVERAGE	
			1	2	3	4	5	6	7	8	9	10	11	12	13	14	15	16	17	18	19	20	21	22	23	24	25	26	27	28	29	30	31		
			CALIFORNIA																																
NORTH COAST DRAINAGE 01																																			
ANGWIN PAC UNION COL	17	MAX MIN	80 45	79 49	77 45	74 41	73 45	67 44	76 41	84 53	94 60	95 65	96 63	88 53	77 55	76 46	76 39	73 41	76 41	78 40	84 47	82 48	82 48	81 48	84 48	84 52	91 55	90 52	91 61	91 53	87 54	85 49	82.4 49.4		
BIG BAR RANGER STATION	13	MAX MIN OBS	81 69	87 45	87 47																														M M
CALISTOGA	16	MAX MIN	85 48	87 46	83 45	76 46	75 50	73 49	81 43	89 51	102 51	101 56	89 55	89 50	87 53	83 47	82 44	79 45	82 46	86 46	89 48	85 54	86 49	87 53	90 50	88 48	94 58	96 50	97 55	94 53	96 49	95 51	87.5 49.6		
CALLAHAN	17	MAX MIN	72 38	79 40	78 40	73 41	74 40	60 52	65 38	76 34	82 42	88 45	88 50	86 47	76 71	68 34	69 40	71 38	72 40	76 40	83 39	84 43	85 45	84 43	81 41	83 41	82 42	78 36	89 44	90 47	90 49	89 49	79.0 42.1		
CECILVILLE 1 SE	08	MAX MIN	80 48	83 45	85 42	82 45	81 52	67 45	60 42	73 39	85 46	91 49	99 54	92 51	86 51	76 41	75 37	75 47	72 46	79 42	76 42	85 44	90 46	93 48	92 49	93 45	84 43	88 42	82 39	90 49	99 50	101 50	98 50	84.6 46.0	
CLOVERDALE	16	MAX MIN	96 61	94 63	81 58	86 53	75 58	74 50	79 45	92 41	103 49	108 52	96 61	90 53	90 53	82 53	82 53	83 53	89 49	93 50	94 60	90 59	93 61	92 60	89 61	89 66	92 60	94 59	100 60	94 62	99 65	99 61	91.0 61.3		
COVELD	17	MAX MIN	80 45	83 44	76 44	76 45	73 54	66 44	74 37	85 41	95 49	98 52	92 55	84 51	78 55	75 41	71 41	76 48	83 48	88 44	88 49	88 48	86 43	84 43	85 46	79 52	93 42	93 42	98 53	97 52	97 50	92 51	83.9 46.9		
CRESCENT CITY 1 N	16	MAX MIN	62 50	63 47	63 52	64 53	63 52	61 52	64 46	65 48	68 52	66 52	63 52	62 53	62 54	63 47	62 45	62 46	62 52	62 46	65 46	62 53	62 53	61 52	66 53	64 48	66 46	65 49	67 51	67 53	61 53	62 53	63.5 50.5		
EUREKA WSO CITY	MID	MAX MIN	61 51	61 50	66 51	63 53	66 53	62 50	65 45	63 48	65 53	63 53	62 53	65 53	64 53	61 49	61 50	62 53	60 53	61 48	63 53	62 53	59 53	60 53	65 52	62 53	64 53	63 49	66 51	66 52	57 52	62 51	62.5 51.4		
FORT BRAGG 5 N	17	MAX MIN OBS	67 50	63 43	68 46	66 51	66 46	66 50	66 43	66 35	77 43	72 44	68 49	63 49	64 52	65 47	64 42	65 44	64 42	65 45	64 46	69 46	67 46	70 46	69 45	67 45	66 46	66 45	71 45	72 51	67 47	71 47	70 47	67.0 47.1	
FORT JONES RANGER STN	08	MAX MIN OBS	79 40	77 41	83 40			77 39	64 31	70 35	81 43	86 44																							M
FORT ROSS	08	MAX MIN OBS	73 45	65 38	65 41	64 45	64 42	62 44	66 44	68 44	66 43	71 48	72 48	66 44	68 43	69 39	68 43	68 42	68 40	68 42	67 40	67 38	65 40	65 39	66 40	66 40	69 40	68 43	69 45	71 42	66 49	65 41	66 39	67.1 42.4	
GRATON	08	MAX MIN	70 42	85 43	84 40	78 47	75 44	73 47	75 41	81 43	88 49	100 54	97 49	72 45	88 50	83 41	84 40	80 42	78 41	82 41	85 44	84 47	80 43	80 44	80 44	84 41	90 44	91 45	89 45	92 51	89 50	81 43	81 44	83.3 44.6	
GRIZZLY CREEK STATE PA	08	MAX MIN	68 52	64 50	66 50	68 55	64 52	64 49	60 42	69 42	68 42	75 47	75 50	71 54	72 55	62 44	66 45	67 47	59 48	69 48	72 48	72 52	61 52	69 50	67 50	71 50	70 49	71 44	82 47	70 51	63 51	68.0 49.2			
HAPPY CAMP RANGER STN	08	MAX MIN OBS	80 46	80 46	83 42	78 43	75 52	66 45	62 39	74 39	84 43	90 49	96 51	94 50	85 54	72 38	74 38	73 39	78 41	76 41	81 42	89 45	92 49	89 50	90 42	82 43	86 41	80 41	88 46	99 47	98 50	98 50	83.1 44.7		
HEALDSBURG	18	MAX MIN OBS	91 51	87 50	83 46	84 52	78 50	73 50	82 53	94 56	103 56	105 61	87 56	88 55	88 55	82 53	76 52	84 51	85 48	91 52	94 50	84 52	87 48	88 48	90 49	90 51	83 53	97 56	100 57	91 53	92 49	90 49	88.2 52.0		
KENTFIELD	15	MAX MIN OBS	83 51	80 47	74 49	78 52	74 51	72 53	78 51	88 49	98 53	100 60	79 54	84 53	74 55	79 49	73 50	75 51	77 49	88 47	87 47	89 49	78 47	77 49	83 50	83 50	80 49	94 51	93 56	91 53	84 49	78 50	82.4 50.7		
KLAMATH	17	MAX MIN	63 50	64 44	62 48	62 51	59 49	60 49	64 41	64 43	78 52	65 50	62 53	64 53	60 53	62 44	61 41	62 43	61 53	64 44	63 44	62 44	61 52	63 44	62 52	61 44	58 44	63 43	62 43	68 48	69 48	63 50	62 52	63.0 48.1	
LAVA BEDS NAT MONUMENT	09	MAX MIN	74 44	67 43	75 45	71 40	69 52	65 33	53 35	64 34	72 42	76 49	85 54	85 53	79 31	69 34	65 33	70 44	81 40	81 37	72 44	81 47	81 48	85 48	82 43	78 43	83 46	77 44	78 40	83 55	89 55	88 53	74.7 44.5		
MOUNT HEBRON RNG STN	16	MAX MIN OBS	69 44	72 38	71 41	68 35	62 46	61 36	59 33	72 29	78 38	84 40	75 46	72 45	63 51	62 28	62 31	69 35	65 35	72 33	81 34	82 40	82 43	81 40	81 39	80 37	78 40	73 33	83 38	87 44	88 48	86 43	74.5 38.8		

SEE REFERENCE NOTES FOLLOWING STATION INDEX



# DAILY TEMPERATURES (°F)

CALIFORNIA  
JUNE 1994

STATION	OB. TIME	MAX/MIN	DAY OF MONTH																															AVERAGE	
			1	2	3	4	5	6	7	8	9	10	11	12	13	14	15	16	17	18	19	20	21	22	23	24	25	26	27	28	29	30	31		
NAPA STATE HOSPITAL	16	MAX MIN	83 47	82 55	77 49	77 53	76 50	72 51	79 47	86 50	97 55	00 60	92 56	92 53	78 55	80 50	78 48	76 46	77 54	84 49	83 52	83 55	75 54	77 54	85 49	85 53	80 53	92 51	94 60	85 52	83 53	78 54	82.9 52.3		
ORICK PRAIRIE CREEK PK	08	MAX OBS MIN OBS	63 *** 43 ***	68 *** 37 ***	66 *** 45 ***	66 *** 49 ***	65 *** 42 ***	62 *** 48 ***	62 *** 39 ***	66 *** 38 ***	65 *** 44 ***	77 45	74 49	74 49	67 52	63 40	62 37	61 41	64 44	62 39	60 39	62 43	66 44	60 51	60 49	65 40	64 44	70 38	66 42	75 45	65 51	70 51	65.7 43.9		
ORLEANS	18	MAX OBS MIN OBS	78 *** 51 ***	81 *** 47 ***	76 *** 46 ***	78 *** 53 ***	73 *** 55 ***	65 *** 49 ***	76 45	84 45	93 50	97 53	86 56	93 52	81 59	72 41	72 40	78 44	73 55	80 49	87 46	87 48	84 51	81 53	80 53	80 44	80 43	89 43	97 50	95 53	93 52	90 54	82.6 49.3		
PETALUMA FIRE STA 2	08	MAX OBS MIN	76 *** 48	74 *** 46	66 *** 45	72 *** 52	68 *** 48	69 *** 50	75 45	81 48	92 49	99 55	85 50	74 52	74 52	75 46	72 45	75 46	83 46	71 46	78 46	83 46	71 46	78 46	74 46	78 47	78 49	85 49	89 51	89 52	85 48	89 48	78.0 48.4		
POTTER VALLEY P H	16	MAX OBS MIN OBS	76 *** 44	82 *** 46	74 *** 42	78 *** 45	66 *** 53	66 *** 44	73 39	85 42	95 51	100 54	94 56	81 52	73 54	74 40	68 42	75 40	75 44	82 42	89 44	86 49	85 49	83 44	85 46	85 44	75 54	87 44	96 46	94 51	96 50	89 50	82.3 47.2		
RICHARDSON GROVE ST PK	08	MAX MIN	83 52	71 45	80 48	72 52	69 50	64 43	59 42	72 43	78 46	85 46	90 54	83 53	80 51	71 46	70 46	68 48	72 52	66 47	74 46	82 52	77 56	74 55	80 53	80 51	76 51	80 50	80 46	81 54	88 49	83 54	83 55	76.8 49.5	
SAINT HELENA	08	MAX OBS MIN OBS	73 *** 50 ***	87 *** 50 ***	86 *** 47 ***	78 *** 51 ***	74 *** 48 ***	72 *** 49 ***	75 45	83 45	93 55	102 62	103 58	83 53	91 54	83 48	83 49	79 48	79 48	84 49	93 55	93 53	80 53	85 50	90 50	91 52	91 53	91 54	96 58	99 56	95 52	89 52	86.7 51.7		
SAN RAFAEL CIVIC CENTE	MID	MAX MIN	74 50	77 49	70 51	74 55	66 53	66 53	73 47	83 51	94 54	98 63	76 55	68 53	67 55	76 50	68 50	70 50	73 49	81 49	83 49	74 51	77 49	78 49	78 52	79 52	78 53	91 52	89 59	83 52	77 50	78 49	77.2 51.9		
SANTA ROSA	16	MAX MIN	79 49	79 47	72 48	71 51	68 49	70 51	78 48	82 53	96 56	97 63	92 53	77 52	80 53	80 52	82 52	75 48	76 49	81 50	81 51	79 47	76 47	75 48	83 51	83 51	85 51	88 57	89 60	79 51	77 49	78 49	80.3 51.3		
SCOTIA	08	MAX MIN	67 52	63 49	64 50	69 50	64 50	66 49	62 43	65 45	64 50	71 50	70 52	62 52	67 53	71 49	62 51	62 46	61 53	60 46	65 46	61 53	61 46	65 53	65 50	61 51	65 50	64 52	65 47	66 47	61 51	63 51	64.9 49.8		
SHELTER COVE AVIATION	16	MAX MIN																																	M M
SONOMA	16	MAX MIN	84 48	84 46	80 44	81 48	77 48	74 48	82 45	90 47	100 52	105 52	89 54	86 51	86 51	85 47	80 51	80 49	83 46	86 46	86 46	90 46	91 50	80 47	86 47	90 49	90 49	91 49	96 50	98 48	94 50	91 48	86 47	87.2 48.5	
TRINITY RIVER HATCHERY	08	MAX MIN	75 45	81 45	84 44	80 47	75 52	70 44	67 37	75 41	86 46	91 50	95 53	87 58	77 39	77 39	76 44	73 46	73 46	85 42	87 45	87 49	87 49	86 48	86 48	89 51	82 44	92 52	96 51	95 53	96 52	83.9 47.1			
TULELAKE	16	MAX MIN	66 43	77 41	75 45	72 38	70 52	58 35	61 36	72 33	78 40	87 45	87 50	82 49	77 53	65 41	64 35	68 41	70 38	74 37	82 39	84 44	84 45	85 42	85 42	82 42	82 42	84 38	84 43	89 43	88 51	86 48	77.2 42.4		
UKIAH	18	MAX MIN	79 51	80 50	79 46	77 49	70 52	67 48	73 46	84 46	95 53	100 59	100 59	83 57	72 47	74 50	68 49	72 47	75 47	83 47	87 51	87 52	87 52	87 50	82 48	83 50	83 55	90 50	97 49	93 55	95 54	88 56	83.0 50.9		
HARM SPRINGS DAM	08	MAX MIN	74 53	88 46	88 42	80 43	79 49	72 48	73 47	80 50	90 52	100 46	102 50	98 51	84 59	80 52	80 51	73 50	82 45	80 54	89 45	89 48	83 43	88 45	88 52	88 55	88 57	90 55	81 50	81 44	88 45	88 45	86.0 49.0		
HEAVERVILLE RANGER STN	08	MAX MIN	79 42	82 41	86 41	82 44	80 44	72 44	67 34	76 44	86 44	93 47	100 52	95 58	87 58	77 35	76 35	86 35	73 40	81 37	76 41	92 44	92 45	91 44	91 44	87 44	87 46	83 44	83 44	92 44	99 44	99 44	85.7 43.8		
HILLITS 1 NE	09	MAX OBS MIN	74 42	74 38	75 37	70 38	72 43	64 40	64 36	69 41	79 36	91 47	94 50	85 45	86 47	68 36	70 37	64 34	69 33	69 35	79 35	82 39	79 42	81 42	81 41	79 41	76 37	78 44	73 44	83 44	90 45	90 41	81 42	77.3 41.0	
HILLOW CREEK 1 NW	08	MAX OBS MIN OBS	78 *** 54 ***	80 *** 45 ***	83 *** 44 ***	77 *** 50 ***	75 *** 55 ***	69 *** 57 ***	63 *** 43 ***	79 *** 42 ***	87 *** 47 ***	96 *** 52 ***	101 *** 53 ***	93 *** 51 ***	86 *** 57 ***	71 *** 42 ***	76 *** 41 ***	73 *** 48 ***	79 *** 54 ***	69 *** 44 ***	83 *** 44 ***	91 *** 45 ***	91 *** 51 ***	87 *** 53 ***	81 *** 50 ***	83 *** 49 ***	85 *** 44 ***	80 *** 43 ***	89 *** 50 ***	102 *** 52 ***	99 *** 51 ***	97 *** 52 ***	83.4 48.9		
YREKA	08	MAX MIN	81 41	77 43	84 42	78 42	79 52	68 38	66 32	69 36	81 45	87 47	96 54	95 49	86 53	75 33	73 37	69 43	74 40	74 46	81 41	88 47	91 49	92 48	92 43	82 44	89 44	85 39	85 46	95 51	98 52	97 51	82.9 44.3		

SEE REFERENCE NOTES FOLLOWING STATION INDEX

# DAILY TEMPERATURES (°F)

CALIFORNIA  
JUNE 1994

STATION	OBS. TIME	MAX/MIN	DAY OF MONTH																															AVERAGE
			1	2	3	4	5	6	7	8	9	10	11	12	13	14	15	16	17	18	19	20	21	22	23	24	25	26	27	28	29	30	31	
SACRAMENTO DRAINAGE	02																																	
ADIN RANGER STN	16	MAX	68	72	71	69	70	69	61	73	79	86	86	83	82	68	66	69	68	73	80	80	81	82	80	80	80	80	80	86	86	86	85	
		OBS																																
		MIN	45	43	45	41	46	38	41	35	39	46	53	51	48	40	34	34	39	37	40	36	45	45	45	44	46	38	38	38	51	48		
		OBS																																
ALTURAS	08	MAX	75	71	80	77	72	65	60	62	76	81	89	89	84	74	71	67	71	73	78	86	86	89	89	86	86	84	82	92	90	92		
		MIN	44	40	40	38	42	33	34	29	32	41	45	50	52	31	33	36	35	35	36	41	39	40	37	36	41	38	41	44	44	42		
AUBURN	07	MAX	75	82	86	86	86	71	72	76	86	94	98	98	90	81	81	75	75	81	85	88	86	89	88	89	89	88	90	97	96	98		
		MIN	54	59	54	52	50	52	50	55	60	60	66	62	62	53	51	49	52	56	56	60	59	61	60	64	62	62	64	69	68	64		
BLUE CANYON	MID	MAX																																
		MIN																																
BOHMAN DAM	08	MAX	71	70	71	69	67	59	58	66	76	83	80	78	73	68	61	60	63	66	68	73	74	75	78	76	77	79	78	80	82	85		
		OBS																																
		MIN	43	44	44	39	38	36	32	34	48	56	50	61	51	41	36	36	41	42	43	46	48	50	47	49	49	46	48	50	58	54		
		OBS																																
CANBY RANGER STN	14	MAX																																
		MIN																																
CANYON DAM	16	MAX	73	73	74	72	69	67	57	71	78	85	87	87	80	71	71	70	69	68	75	81	79	81	82	82	82	79	85	86	85	86		
		MIN	42	43	40	37	40	37	36	35	44	47	49	49	52	37	37	34	34	34	40	44	41	42	40	41	49	44	46	46	44	44		
CHESTER	17	MAX	72	75	74	72	67	59	67	77	83	88	86	82	73	71	65	68	70	75	83	81	84	82	81	84	81	80	87	89	88	85		
		MIN	40	41	38	37	38	37	40	34	38	44	48	49	43	33	34	33	35	34	38	41	39	39	40	39	50	42	46	46	40	41		
CHICO UNIVERSITY FARM	08	MAX	77	88	88	85	83	73	77	83	95	98	100	97	88	87	86	80	78	83	90	92	90	90	89	91	91	87	96	99	97	98		
		MIN	55	53	62	55	59	55	50	53	54	59	66	62	62	56	52	51	51	50	51	54	51	53	51	53	62	60	58	59	57	58		
CLEARLAKE 4 SE	08	MAX	79	82	82	77	76	67	68	75	87	95	97	94	83	79	72	70	77	77	84	85	89	87	84	84	87	81	91	95	94	95		
		OBS	82	82	77	76	67	68	75	87	95	97	94	83	79	72	70	77	77	84	85	89	87	84	84	87	81	91	95	94	95	91		
		MIN	48	49	46	48	55	47	43	45	50	51	56	56	58	44	47	46	46	47	48	49	49	52	56	54	51	52	51	51	52	51	52	
COLFAX	16	MAX	81	83	81	80	78	69	74	84	91	96	97	92	85	81	79	73	78	83	88	87	89	87	89	91	89	91	96	96	97	95		
		MIN	49	52	53	48	47	47	44	50	53	62	66	60	60	49	47	44	40	48	53	55	55	54	57	58	56	55	60	67	62	60		
COLUSA 2 SSW	08	MAX	79	87	87	86	83	75	76	80	91	95	102	94	88	88	88	79	77	80	88	90	86	87	86	89	89	85	93	93	90	92		
		OBS	87	87	86	83	75	76	80	91	95	102	94	88	88	88	79	77	80	88	90	86	87	86	89	89	85	93	93	90	92	88		
		MIN	54	56	55	55	54	53	53	59	58	66	66	64	60	55	54	51	52	52	57	57	52	55	55	58	58	59	60	59	60	57		
		OBS	56	55	55	54	53	53	59	58	66	66	64	60	55	54	51	52	52	57	57	52	55	55	58	59	60	59	60	57	59			
DAVIS 2 HSW EXP FARM	08	MAX	81	87	88	86	85	78	77	83	93	97	103	94	88	89	87	82	81	86	88	93	89	90	92	94	94	94	93	100	99	98		
		MIN	50	52	49	53	51	52	45	54	56	66	57	54	58	51	51	46	48	47	51	51	47	50	52	52	54	54	56	53	53	52		
DEER CREEK FOREBAY	12	MAX																																
		MIN																																
DE SABLA	16	MAX	78	80	81	79	75	65	71	83	92	93	94	93	84	80	77	71	74	80	84	85	85	87	86	87	87	84	94	94	95	95		
		MIN	48	47	51	41	49	42	42	44	51	56	63	55	56	46	40	41	41	44	46	50	50	52	52	51	46	48	56	57	58	53		
		OBS																																
DOBBINS 1 S	18	MAX	82	83	81	80	71	70	75	87	94	96	96	91	83	80	78	75	79	84	88	87	89	87	90	90	88	92	96	98	97	93		
		OBS																																
		MIN	49	49	48	46	47	51	43	48	50	55	57	55	57	44	43	42	43	44	47	50	49	49	46	49	53	51	50	55	51	50		
		OBS																																
DOWNIEVILLE	17	MAX	79	81	80	77	70	66	72	83	91	93	91	85	78	79	75	74	77	81	86	84	87	87	87	87	85	89	92	93	95	90		
		MIN	44	44	42	40	43	46	36	40	44	48	51	48	52	43	37	35	37	38	41	45	43	44	42	43	45	43	48	49	45	47		
DUNSMUIR TREATMENT PL	07	MAX	77	79	79	75	75	68	65	70	81	87	94	90	84	77	75	70	75	76	84	85	85	85	84	85	83	82	86	92	93	93		
		OBS	79	79	75	75	68	65	70	81	87	94	90	84	77	75	70	75	76	84	85	85	85	84	85	83	82	86	92	93	93	89		
		MIN	49	45	46	42	48	41	40	41	43	59	52	60	52	45	46	48	42	43	44	43	45	44	46	48	49	50	47	47	49	50		
EAST PARK RESERVOIR	08	MAX	91	78	85	86	85	82	76	71	89	90	95	100	96	89	87	82	72	76	79	85	90	88	89	91	89	92	88	92	96	97		
		OBS																																
		MIN	60	49	55	48	50	48	52	43	43	52	57	63	59	54	40	49	51	47	50	51	52	53	53	53	54	60	46	52	57	58		
FAIRFIELD	08	MAX	79	86	82	80	80	72	74	81	90	101	104	86	81	78	83	78	80	81	91	91	80	87	87	84	88	89	96	96	93			
		OBS	86	82		80	72	74	81	90	101	104	86	81	78	83	78	80	81	91	91	80	87	87	84	88	89	96	96	93	93			
		MIN	49	55	51	51	51	52	53	57	60	64	60	59	59	51	49	49	53	54	54	55	53	54	52	56	57	55	55	55	55			

SEE REFERENCE NOTES FOLLOWING STATION INDEX

# DAILY TEMPERATURES (°F)

CALIFORNIA  
JUNE 1994

STATION	OB. TIME	MAX/MIN	DAY OF MONTH																															AVERAGE
			1	2	3	4	5	6	7	8	9	10	11	12	13	14	15	16	17	18	19	20	21	22	23	24	25	26	27	28	29	30	31	
			GEORGETOWN RANGER STN	08	MAX MIN	73 52	80 54	79 53	79 51	76 48	68 47	64 43	73 52	87 59	93 64	94 65	92 65	85 61	81 50	77 43	70 44	74 49	79 52	84 56	86 58	84 58	87 59	87 60	87 62	88 61	89 58	92 66	95 66	
GRASS VALLEY NO 2	08	MAX MIN	71 48	77 49	79 48	76 46	74 45	67 48	65 43	71 47	82 50	89 56	93 58	91 55	83 56	77 48	75 44	68 42	70 43	74 45	79 49	84 51	82 50	84 50	85 48	84 52	86 52	83 51	89 56	93 57	92 53	93 53	80.5 49.8	
HARRISON GULCH R S	08	MAX MIN OBS	73 44 44	77 43 43	81 41 41	76 42	73 48	64 40	66 41	73 38	84 49	90 48	95 50	95 53	85 54	77 42	75 42	71 44	74 45	78 44	83 40	84 40	84 43	84 44	86 44	86 44	86 54	86 47	82 45	87 47	92 47	93 48	92 48	81.5 45.1
HAT CREEK PH 1	16	MAX MIN OBS	77 43 53	77 41	76 46	80 40	73 40	69 37	65 38	74 36	84 41	88 45	95 48	89 50	87 49	79 36	79 44	74 37	78 37	79 38	84 38	85 42	88 42	88 39	88 40	88 38	88 42	88 39	83 40	87 37	94 44	94 43	95 42	82.8 41.1
JESS VALLEY	18	MAX MIN OBS	68 43	67 46	72 39	67 37	65 41	55 32	58 36	64 40	67 53	79 50	84 61	85 65	83 49	63 28	63 39	65 33	67 35	73 34	82 39	80 47	82 42	79 44	78 42	80 41	76 48	75 37	81 40	84 43	84 46	81 49	73.6 42.3	
LAKEPORT	08	MAX MIN	77 46	81 48	82 44		78 47	68 40	76 44	85 52	94 52	97 55	76 42	77 45	72 45	75 46						89 44	86 52	88 51	86 48				89 46	96 55	95 55	96 52	84.0 48.0	
LAKE SOLANO	08	MAX MIN	80 57	89 57	89 60	84 56	88 51	75 53	77 53	95 60	95 65	98 70	104 62	102 60	93 64	88 58	86 52	84 54	82 47	87 52	90 55	95 53	91 54	93 55	94 56	96 56	96 63	95 65	95 67	102 55	102 59	102 57	91.2 57.3	
LAKE SPAULDING	16	MAX MIN	71 39	72 42	71 38	69 37	66 38	58 39	64 31	74 41	83 42	81 52	84 47	78 45	76 46	67 37	67 34	64 30	66 34	72 34	77 39	76 45	78 40	77 41	79 42	78 40	77 41	79 42	80 45	82 47	83 47	85 45	85 47	74.7 40.7
HANZANITA LAKE	08	MAX MIN	66 42	65 38	68 38	70 34	63 35	63 31	51 31	60 30	74 32	73 45	85 48	82 47	68 49	61 28	62 34	62 30	64 35	64 33	70 34	75 39	76 37	74 37	73 41	74 40	78 45	72 37	84 44	81 44	83 42	71.1 38.2		
MARKLEY COVE	08	MAX MIN	76 51	87 52	86 48	81 52	81 50	72 50	76 47	82 52	92 57	100 58	104 59	98 55	88 58	85 50	85 48	81 46	79 46	84 52	88 52	88 50	90 52	90 53	93 54	92 53	92 56	92 56	95 54	100 55	102 55	99 52	88.6 52.4	
MARYSVILLE	09	MAX MIN OBS	81 55	87 59	92 57	89 56	87 55	78 57	78 53	82 59	93 64	96 62	103 61	99 63	99 62	87 56	83 53	83 55	85 55	88 63	92 61	92 56	93 61	92 56	93 60	96 58	94 63	95 62	95 62	101 64	100 58	100 60	91.1 58.9	
MC CLOUD	07	MAX MIN	73 46	75 43	76 44	73 40	70 46	65 37	61 33	70 41	81 45	86 49	93 52	88 52	81 51	77 34	72 35	68 43	73 39	74 40	79 39	82 40	82 44	83 41	82 45	80 43	82 45	79 40	84 42	88 45	90 44	90 48	78.6 42.9	
MINERAL	08	MAX MIN	66 45	66 38	71 35	62 32	68 38	62 32	52 32	60 37	72 37	79 43	84 44	84 44	78 49	69 27	66 26	63 26	65 31	70 32	71 33	77 36	77 37	79 36	76 37	81 45	76 36	73 41	84 39	85 39	86 37	72.3 36.5		
MOUNT SHASTA	17	MAX MIN	71 39	75 38	71 43	68 37	63 52	59 33	64 45	74 32	78 51	87 49	87 51	78 51	76 50	67 37	64 39	70 43	69 36	76 40	77 37	81 41	82 43	79 42	81 48	78 52	77 43	86 46	87 48	88 47	84 47	75.9 43.2		
NEVADA CITY	07	MAX MIN	71 50	76 51	76 52	76 49	75 48	68 47	63 43	70 43	80 52	87 57	92 61	88 59	82 58	76 45	76 45	67 43	69 46	73 47	79 49	82 55	81 55	84 55	83 53	84 53	84 53	84 57	87 60	90 59	91 59	91 59	79.6 52.1	
ORLAND	08	MAX MIN OBS	82 87 58	87 90 54	90 89 54	87 84 54	84 76 54	76 77 53	77 83 52	83 93 52	93 99 59	99 102 68	102 97 69	97 90 69	90 88 65	85 81 62	85 79 58	83 79 52	83 90 54	90 93 55	93 97 56	87 91 57	87 91 57	91 92 53	91 92 56	92 88 53	95 95 56	100 96 59	100 96 61	100 97 62	89.1 57.8			
OROVILLE	07	MAX MIN	80 52	87 55	95 51	87 50	86 55	85 56	77 50	82 50	92 57	100 61	101 65	102 60	88 60	88 50	89 50	79 51	79 54	84 54	84 50	91 49	91 54	90 52	91 52	91 52	92 60	93 58	92 61	101 61	100 53	100 57	90.3 55.7	
PARADISE	08	MAX MIN	76 56	85 57	85 56	83 54	80 53	80 51	80 49	78 55	90 64	96 72	98 73	85 65	88 66	84 55	84 51	75 49	76 54	80 56	87 62	89 59	88 59	89 61	89 61	89 64	90 65	85 59	85 63	98 70	96 71	98 64	86.2 60.0	
PLACERVILLE	08	MAX MIN	77 50	82 48	85 49	86 48	84 46	81 44	81 43	75 48	86 62	94 67	99 63	95 56	80 56	80 46	76 44	80 47	85 51	89 57	87 57	87 55	88 56	87 58	87 57	88 56	88 58	91 63	91 64	99 66	98 64	99 65	86.7 54.4	
PORTOLA	08	MAX MIN OBS	74 38	74 37	75 35	73 33	72 37	69 41	58 29	68 32	79 38	85 41	88 44	86 46	87 47	74 32	64 28	69 28	68 29	70 28	75 28	84 40	81 35	84 34	83 35	84 37	83 35	79 36	84 41	87 43	88 43	87 44	77.7 36.2	
QUINCY	08	MAX MIN OBS	78 42	82 41	81 40	84 39	76 41	72 44	76 44	78 44	89 39	98 47	100 50	93 51	85 52	79 43	78 38	76 33	85 35	85 35	90 39	92 44	90 40	89 41	87 41	90 40	90 46	94 43	93 47	94 48	95 43	94 44	86.2 42.4	

SEE REFERENCE NOTES FOLLOWING STATION INDEX

# DAILY TEMPERATURES (°F)

CALIFORNIA  
JUNE 1994

STATION	OB. TIME	MAX/MIN	DAY OF MONTH																															AVERAGE
			1	2	3	4	5	6	7	8	9	10	11	12	13	14	15	16	17	18	19	20	21	22	23	24	25	26	27	28	29	30	31	
RED BLUFF FSS	MID	MAX MIN	87 53	89 50	86 58	83 53	74 55	76 52	81 50	92 59	97 66	104 72	100 67	94 64	88 64	86 51	81 55	81 51	84 50	90 55	94 54	91 56	93 54	91 54	92 59	95 61	88 67	97 60	101 58	99 63	100 61	96 62	90.3 57.8	
REDDING WSO	MID	MAX MIN	86 58	89 51	85 56	83 53	74 57	75 51	82 55	93 60	97 69	106 74	101 65	94 63	89 61	85 56	81 56	82 53	85 51	90 59	94 54	93 58	95 54	93 56	92 58	95 59	89 63	95 54	101 60	100 63	101 62	97 60	90.7 58.3	
SACRAMENTO FAA ARPT	MID	MAX MIN	86 51	89 53	84 52	85 53	77 53	78 54	82 47	92 52	98 56	103 60	95 62	87 57	85 57	86 52	80 48	81 49	84 51	89 50	94 54	88 54	90 51	91 50	93 50	93 50	91 56	93 52	101 58	99 56	98 56	93 55	89.5 53.7	
SACRAMENTO WSO CITY	MID	MAX MIN	88 55	88 55	86 55	86 57	78 55	79 56	82 52	92 60	98 63	104 70	97 66	88 61	85 61	87 56	81 54	82 53	86 54	89 56	94 62	88 57	91 54	95 57	95 54	91 57	93 60	103 59	100 68	99 61	94 59	90.3 58.4		
SHASTA DAM	08	MAX MIN	78 58	81 58	85 60	81 57	78 60	70 52	78 53	87 55	91 62	96 69	96 69	82 67	83 56	81 56	76 53	80 54	81 56	84 57	87 63	90 63	90 63	89 62	89 62	89 62	92 68	85 62	90 65	95 69	98 68	85.7 61.5		
SIERRA CITY	08	MAX MIN OBS	71 50 50	75 49 49	76 42 42	74 43 42	76 42 42	76 42 42	58 37	69 37	85 50	85 50	87 50	87 53	89 54	75 45	75 41	75 41	69 41	70 41	77 41	84 41	83 41	85 47	84 50	83 47	84 51	79 49	85 47	85 55	88 54	87 50	79.1 45.9	
SIERRAVILLE R S	08	MAX MIN OBS	68 41 41	75 39 39	76 38 38	72 35 35	71 38 38	71 37 37	58 30	68 36	77 41	81 44	88 43	85 43	85 43	74 37	74 35	62 28	69 28	69 29	77 33	72 35	81 34	83 37	82 40	80 37	83 40	80 41	82 43	86 40	86 41	87 41	76.7 37.4	
STONY GORGE RESERVOIR	08	MAX MIN	81 56	87 52	88 51	88 49	93 49	78 49	75 43	81 43	93 46	97 53	103 61	98 64	92 63	90 45	86 44	80 47	80 48	83 47	88 50	92 53	90 53	90 51	89 51	90 51	93 55	90 52	95 51	99 59	99 59	98 58	89.5 51.8	
STRAWBERRY VALLEY	08	MAX MIN	66 44	72 45	73 44	73 42	70 42	64 43	58 37	66 45	77 48	85 56	84 53	79 53	76 43	71 39	66 37	68 37	73 40	79 39	77 37	78 40	78 44	80 48	78 46	81 47	77 45	82 46	84 50	85 47	87 52	87 49	75.1 45.8	
TWIN LAKES	08	MAX MIN OBS	58 67 38	67 65 34	65 59 34	59 61 36	61 54 38	53 53 33	57 68 29	68 68 28	68 69 29	69 64 39	64 68 37	63 63 38	70 62 40	62 53 37	64 62 34	64 64 34	69 73	73 71	69 69	69 65	65 62	66 66	66 66	70 69	74 74	71 71	75 71	75 51	65.0 39.5			
VACAVILLE	17	MAX MIN	89 51	90 50	84 52	84 51	81 48	74 48	85 45	94 52	99 55	105 63	102 61	95 58	87 58	84 49	80 49	85 47	89 48	94 49	92 51	91 54	94 51	94 50	96 52	94 55	95 52	101 60	102 57	102 53	101 53	91.6 52.4		
WHISKEYTOWN RESERVOIR	08	MAX MIN	80 55	82 56	86 55	82 53	79 58	73 49	70 51	77 52	88 61	93 63	100 66	98 68	91 65	81 55	80 54	78 56	81 54	79 56	88 57	89 56	91 54	91 56	91 56	89 60	92 64	92 63	92 65	97 61	99 59	98 59	86.9 57.7	
WILLOWS 6 W	16	MAX MIN	86 52	87 49	87 47	86 49	81 50	73 49	83 45	94 59	101 64	100 67	92 64	87 59	85 58	79 47	80 46	78 46	70 45	71 47	67 47	68 52	73 49	76 49	81 52	80 54	88 52	88 50	90 56	89 58	94 56	90 55	88.4 53.5	
WINTERS	09	MAX MIN	84 55	89 54	93 61	89 59	89 55	78 51	85 48	85 52	95 60	100 62	105 61	102 58	95 53	91 50	89 55	85 52	83 50	86 55	91 53	95 58	94 53	96 59	94 56	96 56	99 55	96 54	102 61	101 56	103 53	92.8 55.3		
WOODLAND 1 MNN	08	MAX MIN	82 54	85 54	89 52	85 56	85 54	77 55	78 52	81 52	91 62	96 70	104 63	97 58	91 60	92 55	86 55	80 49	81 51	83 54	85 58	92 56	88 51	91 53	92 54	93 57	94 58	92 58	92 63	100 56	99 58	99 55	89.3 56.1	
NORTHEAST INTERIOR BASINS	03																																	
BOCA	08	MAX MIN	65 31	76 33	77 31	74 30	73 28	71 38	60 23	71 28	80 30	84 33	88 32	85 25	83 38	80 30	74 26	65 19	71 22	74 21	79 28	86 32	84 29	84 33	82 27	82 31	85 28	83 27	87 32	87 30	86 34	86 34	78.6 29.4	
BODIE	17	MAX MIN OBS	69 32 32	70 29 29	70 30 30	70 24	71 22	65 31	65 22	72 26	77 21	79 26	80 37	78 30	70 40	71 29	67 27	68 16	73 19	76 21	81 28	78 29	80 29	80 28	77 28	79 27	83 31	79 27	81 29	79 32	80 33	80 28	74.9 27.7	
BRIDGEPORT	16	MAX MIN OBS	75 33 33	75 38 38	74 39 39	77 33	77 35	74 43	78 36	83 39	87 40	86 43	86 48	83 41	77 45	74 41	77 41	71 31	78 32	81 35	86 38	87 42	85 39	84 39	84 43	88 41	83 38	86 42	87 43	86 44	84 42	81.3 39.4		
CEDARVILLE	08	MAX MIN	75 42	68 46	80 50	76 47	74 51	71 36	58 38	61 34	75 43	79 52	88 60	89 58	85 60	74 40	67 40	63 43	68 42	72 42	75 43	87 52	88 49	88 53	89 49	86 48	88 55	87 44	77 50	92 60	92 53	78.8 47.3		
DONNER MEMORIAL ST PK	08	MAX MIN	64 35	71 37	72 34	69 32	67 37	64 38	55 27	66 27	76 36	79 39	84 39	81 39	77 45	71 35	69 30	64 27	66 29	66 27	73 39	79 35	77 38	77 35	78 34	79 36	79 38	76 35	80 38	79 35	80 40	82 42	73.4 35.4	
DOYLE 4 SSE	18	MAX MIN	78 43	82 42	80 44	77 41	75 44	68 45	70 34	77 37	84 50	91 45	90 53	87 53	80 59	74 42	69 38	73 32	76 35	80 32	89 42	87 49	89 42	88 42	85 53	87 43	86 42	87 43	88 45	92 51	91 44	88 47	82.3 43.7	

SEE REFERENCE NOTES FOLLOWING STATION INDEX

# DAILY TEMPERATURES (°F)

CALIFORNIA  
JUNE 1994

STATION	OB. TIME	MAX/MIN	DAY OF MONTH																															AVERAGE	
			1	2	3	4	5	6	7	8	9	10	11	12	13	14	15	16	17	18	19	20	21	22	23	24	25	26	27	28	29	30	31		
			ECHO SUMT SIERRA AT TA	07	MAX MIN																														
FORT BIDWELL	17	MAX MIN	66 42	77 42	74 46	71 42	68 48	57 37	59 36	71 31	76 42	85 46	86 51	82 53	70 57	65 34	62 39	66 37	70 38	73 39	82 42	84 47	83 47	85 49	80 46	84 48	84 54	75 40	86 48	88 50	88 53	86 51	76.1 44.5		
MARKLEEVILLE	07	MAX MIN	69 34	76 36	78 44	74 39	74 41	72 45	62 26	71 30	77 36	80 38	88 42	85 41	81 52	76 49	74 51	67 32	70 32	73 33	81 36	89 43	83 38	85 38	84 43	83 44	87 48	81 49	86 42	86 48	86 46	87 51	78.8 40.9		
SAGEHEN CREEK	17	MAX MIN	69 30	70 32	70 28	66 28	71 39	57 36	67 22	74 27	80 31	82 34	80 34	75 33	71 40	67 29	65 28	62 22	65 26	73 23	79 28	76 34	75 29	78 33	75 30	78 34	76 28	78 35	79 34	81 35	81 40	79 40	73.4 31.3		
SUSANVILLE AP	17	MAX OBS MIN OBS	77 41	80 35	82 36	79 33	77 35	76 35	63 36	72 27	78 40	84 39	94 46	92 49	88 54	80 37	77 37	70 31	75 30	76 27	82 33	89 42	87 33	91 35	87 40	87 35	85 41	85 41	90 43	91 42	93 36	92 38	82.6 37.4		
TAHOE CITY	08	MAX MIN	67 36	69 39	73 35	71 34	69 38	66 38	58 28	66 34	72 38	76 42	83 41	82 40	74 46	72 36	70 30	63 28	65 33	68 31	75 36	77 42	79 33	80 38	78 40	78 41	80 36	78 41	78 43	81 44	83 43	84 47	73.8 37.7		
TAHOE VALLEY FAA AP	08	MAX MIN OBS	65 33	70 36	73 32	69 34	69 33	68 40	57 24	66 30	75 33	79 37	84 37	81 35	78 48	72 37	70 44	63 24	66 25	69 27	75 31	81 35	80 32	80 44	79 44	79 35	82 35	78 35	82 39	85 41	84 42	84 44	74.8 35.2		
TERMO 1 E	19	MAX MIN	71 46	76 35	72 32	69 28	69 33	58 32	61 32	74 23	78 35	86 37	85 43	82 48	74 30	68 29	63 28	69 30	70 31	81 32	83 38	85 34	83 33	81 31	84 32	80 44	80 31	80 40	86 34	87 37	88 34	85 32	76.9 35.1		
TRUCKEE RANGER STN	08	MAX MIN	66 39	73 38	75 37	72 36	70 40	69 39	68 27	78 37	83 42	87 40	84 40	80 42	75 45	73 39	73 38	63 27	68 29	69 29	76 34	85 39	81 38	81 38	84 38	82 43	79 40	84 41	80 39	83 42	86 44	86 43	86 45	77.3 38.3	
CENTRAL COAST DRAINAGE	04																																		
BEN LOMOND 4	17	MAX MIN	84 46	82 41	84 41	80 46	76 48	75 51	80 45	90 42	98 47	95 55	76 49	80 53	82 48	81 43	77 43	75 44	78 46	81 42	80 44	76 49	80 43	83 44	90 44	89 44	87 45	97 44	93 52	90 49	87 47	91 47	83.9 46.0		
BERKELEY	20	MAX MIN	72 53	66 53	64 52	66 55	63 53	66 55	72 50	74 55	84 57	91 68	73 55	64 54	71 55	70 52	66 51	70 52	66 54	70 54	81 55	73 52	64 51	70 52	76 54	77 55	84 55	83 55	81 55	90 55	87 55	84 55	83 55	78.8 44.9	
BIG SUR STATE PARK	15	MAX MIN	77 48	78 43	79 45	77 42	71 42	69 42	75 40	85 39	94 55	92 68	81 49	73 49	79 46	76 43	72 40	70 39	72 43	72 40	80 43	84 39	83 43	83 42	84 40	81 42	90 42	87 46	85 48	84 48	83 48	83 48	78.8 44.9		
CONCORD WASTEWATER PLA	16	MAX MIN	82 54	83 55	80 53	78 55	75 54	72 54	80 51	89 55	100 59	85 66	85 59	85 57	78 66	79 53	79 52	76 52	80 55	84 53	89 55	88 55	84 54	85 55	86 55	86 55	85 55	92 55	92 55	91 55	88 55	90 55	85 55	85.0 55.4	
GILROY	09	MAX OBS MIN OBS	78 51	85 49	88 47	85 50	85 54	75 55	76 47	82 48	91 52	100 60	03 53	89 54	82 52	83 50	86 47	79 46	71 46	81 46	81 46	88 48	84 50	81 47	88 49	82 49	88 50	88 50	89 58	88 58	89 58	95 53	94 53	86.5 50.6	
HALF MOON BAY	16	MAX OBS MIN OBS	60 51	60 46	61 51	65 52	65 53	62 53	61 48	60 44	65 45	68 48	68 52	58 53	61 54	61 44	59 49	61 49	60 50	62 46	64 47	62 43	61 52	62 53	61 47	60 46	61 45	62 45	61 46	60 53	59 50	60 49	61.7 48.9		
HOLLISTER 2	18	MAX MIN	81 50	80 48	82 45	79 50	70 52	71 58	78 45	88 48	102 51	98 59	84 51	76 53	81 52	78 49	73 44	72 44	75 44	78 44	76 46	73 44	79 44	79 45	82 45	87 45	84 45	84 45	82 45	85 45	88 45	88 45	81.6 48.9		
KING CITY	08	MAX OBS MIN OBS	81 45	84 51	83 50	85 47	82 48	74 54	80 51	90 47	103 45	103 45	93 56	93 53	78 53	81 53	82 50	74 48	76 45	76 43	82 42	82 46	83 46	83 46	83 46	83 46	83 46	83 46	83 46	83 46	83 46	83 46	84.3 48.6		
LIVERMORE	18	MAX MIN	83 51	80 51	75 48	78 53	70 53	70 53	79 47	88 48	96 54	102 61	95 61	77 53	74 53	81 49	73 50	73 47	86 46	88 46	81 51	83 47	84 47	86 47	86 47	87 47	82 47	95 47	92 47	90 47	88 47	88 47	83.9 51.7		
LOS GATOS	17	MAX MIN	80 50	79 47	75 46	77 49	72 50	70 52	77 44	86 48	96 52	101 59	96 57	78 52	76 53	80 48	77 45	73 46	77 46	83 46	85 49	83 47	81 47	82 47	83 47	82 48	80 49	92 48	92 48	89 56	89 55	85 55	82.5 49.9		
MARTINEZ WATER PLANT	08	MAX OBS MIN	83 86	83 83	79 79	82 82	74 74	74 74	82 82	91 91	101 103	87 87	81 81	80 80	80 80	80 80	80 80	80 80	80 80	80 80	88 88	92 92	82 82	86 86	87 87	88 88	89 89	88 88	94 94	98 98	89 89	90 90	89 89	86.0	
MONTEREY	18	MAX OBS MIN	65 50	62 49	65 47	70 49	66 51	63 53	66 47	71 47	84 49	76 59	65 51	64 53	67 52	63 48	61 47	62 48	62 48	63 48	63 46	61 49	63 48	66 48	67 48	65 48	63 48	64 48	67 48	65 49	63 49	63 50	63 50	65.8 49.5	

SEE REFERENCE NOTES FOLLOWING STATION INDEX

# DAILY TEMPERATURES (°F)

CALIFORNIA  
JUNE 1994

STATION	OB. TIME	MAX/MIN	DAY OF MONTH																															AVERAGE
			1	2	3	4	5	6	7	8	9	10	11	12	13	14	15	16	17	18	19	20	21	22	23	24	25	26	27	28	29	30	31	
MORRO BAY FIRE DEPT	08	MAX 60	67	61	60	62	61	62	65	69	67	61	62	60	63	61	61	64	61	60	56	62	59	62	62	61	62	64	61	60	59	59	61.8	
		MIN 50	49	48	46	51	48	50	48	51	52	49	49	51	50	45	46	46	49	48	49	47	47	48	50	50	49	49	49	49	49	48.7		
MOUNT DIABLO JUNCTION	08	MAX 69	79	77	72	73	64	65	75	84	96	91	86	72	72	76	69	66	73	81	82	76	81	80	83	83	90	92	90	92	90	79.3		
		MIN 47	54	53	50	52	48	40	53	61	64	62	61	58	46	43	41	42	48	53	55	56	56	54	58	59	56	61	54	55	63	53.4		
MOUNT HAMILTON	16	MAX 69	65	64	65	62	58	60	71	78	85	82	78	70	65	61	59	63	70	73	73	73	74	72	74	70	78	83	85	85	83	71.6		
		MIN 47	53	52	54	51	49	48	52	64	71	70	58	52	49	44	46	47	50	58	60	57	57	56	63	59	60	69	70	72	67	56.8		
NEWARK	08	MAX 74	75	70	71	75	70	69	73	80	92	98	76	70	71	75	69	68	72	80	82	71	73	74	75	74	72	85	84	81	74	75.8		
		MIN 56	54	53	56	56	57	53	55	59	65	58	57	56	54	53	54	54	53	56	48	54	54	50	55	54	54	61	56	54	54	55.1		
OAKLAND MUSEUM	MID	MAX 74	65	65	68	64	65	72	78	87	92	67	65	66	70	68	66	68	74	74	63	65	67	73	69	69	82	74	69	66	67	70.4		
		MIN 57	55	54	56	56	57	54	57	59	60	56	56	56	55	53	55	55	54	56	56	55	55	56	54	56	57	56	54	54	55.6			
PACIFICA 4 SSE	22	MAX 69	62	63	70	64	63	65	72	83	93	75	64	61	66	61	59	65	69	72	68	67	67	67	64	64	74	73	70	67	63	68.0		
		MIN 50	47	48	52	50	51	47	48	50	53	51	50	51	47	47	48	48	48	45	50	50	50	49	49	48	47	49	49	49	48	49.0		
PAICINES 4 W	18	MAX 84	84	89	82	72	71	79	88	98	101	86	84	83	83	75	76	81	84	85	85	89	87	87	96	94	96	92	96	92	90	86.3		
		MIN 41	41	37	39	48	51	35	37	41	48	46	45	45	41	34	35	35	35	40	36	38	38	41	40	44	44	45	44	45	45	41.1		
PALO ALTO	08	MAX 71	74	70	70	69	65	64	71	80	87	91	72	72	68	72	65	63	71	74	76	66	67	70	74	73	72	80	76	72	65	72.0		
		MIN 45	43	42	42	45	47	43	44	48	54	52	48	48	43	43	43	42	42	45	50	44	47	44	48	45	46	51	50	46	40	45.9		
PASO ROBLES	07	MAX 90	91	91	90	76	79	85	94	103	97	89	87	90	86	77	81	84	90	86	87	93	96	99	97	95	100	101	105	91	100	91.0		
		MIN 48	48	45	43	53	45	48	47	48	50	51	49	47	51	44	43	43	46	45	43	44	46	52	48	52	52	54	55	55	56	48.4		
PASO ROBLES FCWOS	MID	MAX 95	94	94	89	80	80	87	97	106	103	95	91	93	91	81	85	89	94	89	92	98	100	100	99	97	102	104	110	109	101	94.8		
		MIN 49	49	44	46	53	46	49	44	48	53	51	52	52	51	45	47	43	47	46	47	44	46	50	50	50	54	50	54	57	55	49.1		
PINNACLES NATL MONUMEN	08	MAX 84	87	87	88	82	74	72	82	91	100	104	86	88	86	83	78	80	82	88	91	90	91	95	95	93	102	102	101	103	104	89.6		
		MIN 40	39	39	43	41	47	35	37	46	50	56	49	47	41	40	39	40	42	49	44	42	46	48	49	47	46	60	52	56	53	45.4		
PISMO BEACH	07	MAX 73	72	74	74	73	76	66	76	82	93	71	70	68	67	78	72	70	72	71	72	71	69	68	69	81	83	80	77	70	68	73.5		
		MIN 52	50	47	46	51	47	47	55	51	52	50	52	54	52	47	47	46	49	50	46	47	47	48	49	49	50	51	50	50	49	49.4		
PRIEST VALLEY	17	MAX 87	88	88	85	78	74	81	89	97	103	97	90	85	86	80	80	84	88	92	89	93	95	95	95	95	95	103	105	103	102	90.7		
		MIN 43	45	39	38	43	43	35	37	41	49	51	47	51	46	38	34	37	40	45	45	42	45	47	48	48	48	52	55	56	54	44.7		
REDHOOD CITY	17	MAX 78	76	72	76	76	68	76	85	98	101	86	86	72	77	77	66	75	83	83	79	84	83	81	80	77	92	92	89	84	83	81.2		
		MIN 50	48	47	47	47	47	49	49	54	61	56	54	54	49	47	52	55	47	50	51	48	50	49	52	50	50	50	55	53	54	50.8		
RICHMOND	18	MAX 78	73	68	70	70	69	75	74	84	90	72	67	71	74	71	66	69	72	73	70	61	65	73	72	70	80	78	65	61	65	71.5		
		MIN 54	52	53	56	55	55	49	53	54	63	55	55	55	51	51	52	52	53	53	54	54	54	55	55	54	54	55	55	53	52	53.9		
SALINAS 3 E	17	MAX 69	67	69	73	68	69	71	75	91	87	67	68	72	70	66	67	67	69	67	66	70	70	73	70	71	80	70	71	67	70	71.0		
		MIN 53	53	51	52	54	56	50	49	48	59	53	56	55	52	52	52	52	49	52	54	53	52	51	50	52	49	53	54	52	52	52.3		
SALINAS FAA AIRPORT	MID	MAX 69	66	69	73	68	68	70	74	91	88	66	66	69	69	64	65	64	67	65	64	65	69	72	69	69	79	68	69	65	68	69.6		
		MIN 51	52	50	49	54	54	49	49	48	53	52	54	54	52	51	52	51	50	50	50	47	52	51	50	51	49	51	52	50	51	51.0		
SAN FRANCISCO OCEANSID	17	MAX 60	58	59	60	63	62	60	59	64	63	63	57	58	59	59	59	60	59	58	58	58	61	62	60	62	62	61	56	58	59.9			
		MIN 51	50	49	51	51	54	52	51	51	56	52	52	53	50	50	50	50	50	50	52	52	52	52	52	52	52	52	53	50	50	51.4		
SAN FRANCISCO NSO AP	MID	MAX 72	67	65	71	68	66	69	78	89	94	73	65	67	69	65	63	68	74	73	68	68	72	69	69	67	82	72	70	65	66	70.8		
		MIN 52	51	51	54	54	54	51	50	54	56	53	53	53	51	51	51	52	51	50	53	52	52	52	52	52	52	52	53	52	52	52.2		
SAN FRANCISCO MISSION	MID	MAX 71	64	63	69	66	67	71	78	88	96	64	62	66	70	67	65	68	73	74	61	63	65	69	67	67	80	76	73	65	66	69.8		
		MIN 53	51	51	54	53	53	52	53	56	56	53	52	53	51	51	51	50	51	51	53	52	52	52	52	51	53	55	53	51	51	52.3		

SEE REFERENCE NOTES FOLLOWING STATION INDEX

# DAILY TEMPERATURES (°F)

CALIFORNIA  
JUNE 1954

STATION	OB. TIME	MAX/MIN	DAY OF MONTH																															AVERAGE
			1	2	3	4	5	6	7	8	9	10	11	12	13	14	15	16	17	18	19	20	21	22	23	24	25	26	27	28	29	30	31	
			SAN GREGORIO 2 SE	19	MAX MIN	65 51	63 41	64 45	70 49	69 49	65 51	65 46	69 39	83 42	85 53	70 48	63 50	65 53	64 42	62 41	62 50	65 51	67 47	66 40	62 52	66 52	66 51	66 41	66 40	73 40	67 43	68 52	62 50	
SAN JOSE	16	MAX MIN	80 55	77 53	75 52	78 54	78 55	71 56	77 53	86 52	96 56	101 64	78 61	79 54	71 55	79 54	77 51	72 50	77 50	82 50	85 55	82 53	78 51	79 53	81 52	81 54	80 53	88 53	90 62	89 59	85 55	77 55	81.0 54.3	
SAN LUIS OBISPO POLYTE	07	MAX MIN	74 51	84 48	74 47	84 46	81 50	70 47	71 51	78 50	90 54	92 56	86 48	78 49	75 50	79 49	76 45	74 45	77 45	71 49	76 45	77 49	70 45	80 46	79 45	79 46	79 48	87 48	79 50	94 48	85 49	80 47	79.2 48.5	
SANTA CRUZ	17	MAX MIN	76 49	72 47	76 46	76 49	72 52	74 50	76 48	79 47	94 49	77 58	66 54	73 54	78 53	75 48	74 45	74 45	69 46	72 45	67 50	69 52	70 46	73 46	78 46	73 48	76 46	86 47	75 52	75 53	73 52	74 50	74.7 49.3	
HATSONVILLE WATERWORKS	08	MAX MIN	70 49	69 47	70 46	72 48	73 53	67 54	71 45	76 48	79 50	92 60	80 53	65 53	71 54	77 48	75 42	75 45	71 50	70 46	69 49	65 51	66 48	66 47	69 46	79 48	72 48	77 47	82 52	70 52	71 51	70 50	72.6 49.3	
WOODSIDE FIRE STN-1	17	MAX MIN OBS MIN OBS	83 41 41	81 42 41	79 41	82 47	75 46	70 49	80 44	90 44	102 44	102 48	91 48	55 55	52 52	49 49	50 44	44 41	51 42	42 42	44 44	44 42	45 42	45 43	46 46	43 43	44 44	56 46	50 48	48 52	46.2 46.2			
SAN JOAQUIN DRAINAGE	05																																	
ANTIOCH PUMPING PLANT	08	MAX MIN	79 56	85 60	86 56	81 59	82 55	73 55	74 53	81 59	89 64	98 75	102 58	94 68	86 64	82 58	84 54	78 49	79 49	84 51	87 52	90 52	85 52	89 52	89 55	91 58	92 58	90 61	94 65	98 56	96 58	94 56	87.1 57.3	
ASH MOUNTAIN	08	MAX MIN OBS MIN OBS	86 58 58	87 57	90 60	90 56	84 54	85 52	72 50	81 53	91 60	100 67	104 74	104 66	97 63	92 62	86 57	89 59	93 61	89 59	92 67	95 65	97 64	97 67	98 65	97 66	99 67	100 66	99 68	109 75	107 74	107 73	93.9 62.8	
AUBERRY 1 NW	17	MAX MIN	86 58	89 60	88 58	83 54	80 54	75 47	81 49	88 54	95 60	101 70	100 72	97 68	91 61	86 57	81 53	84 55	88 59	92 65	94 65	94 65	94 65	94 65	96 65	97 65	98 65	103 72	104 75	103 75	103 76	91.5 61.5		
BAKERSFIELD WSO ARPT	MID	MAX MIN	89 57	93 60	91 57	87 54	88 56	78 54	81 52	89 58	97 61	104 67	104 71	99 69	92 63	88 55	87 53	91 56	91 56	96 63	96 64	96 62	100 61	96 62	98 64	98 65	98 64	101 71	101 70	104 70	104 72	94.3 61.6		
BALCH POWER HOUSE	16	MAX MIN OBS MIN OBS	85 59 59	84 58	88 58	87 56	86 56	82 51	78 50	82 56	92 60	97 65	98 67	97 67	93 62	88 58	84 58	84 54	86 54	86 54	90 60	92 63	92 63	93 63	92 64	94 63	92 65	94 63	100 68	105 62	100 64	100 72	90.9 60.4	
BUTTONWILLOW	08	MAX MIN	91 63	92 62	94 60	92 60	87 57	88 57	79 54	83 54	90 60	98 62	103 63	105 64	98 62	94 63	89 58	87 55	84 57	88 59	90 62	95 62	98 62	98 62	98 64	95 64	97 64	98 64	95 67	106 71	104 71	104 67	94.0 61.4	
CALAVERAS BIG TREES	08	MAX MIN OBS MIN OBS	66 43 43	71 47	72 45	71 42	69 44	63 38	57 36	65 44	73 47	81 54	84 56	82 53	83 51	83 44	83 38	64 37	64 40	68 43	73 47	77 51	76 49	78 50	78 49	78 53	79 51	83 55	85 58	87 55	86 56	75.2 47.6		
CAMP PARDEE	08	MAX MIN	83 53	85 56	90 52	86 50	86 52	76 54	78 48	82 52	91 57	96 68	104 68	100 60	90 58	86 50	85 49	80 47	80 46	84 53	89 60	94 60	90 54	92 56	94 56	94 56	94 58	92 54	96 66	103 65	99 65	100 65	90.0 56.2	
CHERRY VALLEY DAM	08	MAX MIN	78 46	78 50	79 48	77 45	75 47	72 43	64 40	70 46	70 50	87 55	90 57	87 54	85 54	80 45	76 44	73 43	75 46	80 50	82 45	82 52	85 51	85 53	87 55	87 53	86 53	89 57	94 60	94 60	93 60	81.0 50.6		
COALINGA	17	MAX MIN OBS MIN OBS	92 58 58	96 58	95 56	95 57	95 55	85 52	85 51	94 54	100 56	106 64	105 71	105 64	98 64	96 60	88 64	87 52	90 55	94 55	98 61	98 64	97 58	97 65	97 61	97 61	100 65	100 61	107 72	106 70	107 71	106 71	97.4 60.9	
CORCORAN IRRIG DIST	17	MAX MIN	88 59	92 56	91 55	91 57	86 58	83 54	81 51	89 53	97 58	103 64	103 64	101 64	95 59	91 57	83 53	83 51	87 52	89 54	94 57	95 60	94 56	94 59	96 59	96 59	96 60	94 57	104 65	101 65	101 68	100 66	93.3 58.2	
ELECTRA POWER HOUSE	16	MAX MIN OBS MIN OBS	84 46 46	88 48	89 42	86 42	85 45	76 52	77 40	85 40	92 46	100 54	104 53	100 50	90 50	87 45	85 42	80 40	82 41	85 45	90 45	95 48	92 44	93 46	93 44	93 47	94 44	99 47	102 45	103 47	104 43	90.9 46.1		
FIVE POINTS 5 SSW	17	MAX MIN OBS MIN OBS	88 55 55	90 53	90 51	86 53	81 54	77 51	80 51	88 56	95 59	101 60	102 65	95 60	90 57	84 50	82 49	81 49	92 53	88 52	92 56	92 55	92 57	94 60	92 56	94 54	94 53	93 57	100 64	101 67	101 63	99 58	91.1 55.9	
FRESNO WSO AP	MID	MAX MIN	90 60	93 60	91 59	87 59	84 59	78 56	83 54	91 56	98 59	105 64	105 67	96 63	93 61	87 61	84 57	84 55	88 55	91 57	97 60	96 63	97 59	98 60	97 63	98 62	98 63	106 66	106 71	104 71	104 70	94.3 61.1		

SEE REFERENCE NOTES FOLLOWING STATION INDEX

# DAILY TEMPERATURES (°F)

CALIFORNIA  
JUNE 1994

STATION	OB. TIME	MAX/MIN	DAY OF MONTH																															AVERAGE
			1	2	3	4	5	6	7	8	9	10	11	12	13	14	15	16	17	18	19	20	21	22	23	24	25	26	27	28	29	30	31	
FRIANT GOVERNMENT CAMP	08	MAX MIN	88 54	91 52	94 49	93 52	89 53	85 50	80 49	86 49	93 51	100 57	106 62	106 56	98 50	94 55	89 48	85 45	85 45	90 48	92 49	97 54	97 52	99 54	99 55	99 55	100 54	101 54	101 59	105 64	109 64	108 63	95.3 53.4	
GLENNVILLE	17	MAX MIN	77 44	80 44	81 42	79 40	75 40	74 41	71 36	81 39	89 44	93 44	92 46	92 48	90 48	80 47	74 40	73 36	79 38	81 40	88 41	87 46	87 46	88 46	88 45	88 47	88 48	89 47	98 51	96 51	95 55	85.0 44.7		
GRANT GROVE	08	MAX OBS MIN OBS	59 42	66 45	68 45	67 43	65 43	58 39	54 35	61 39	72 51	78 56	80 55	78 53	74 51	70 48	61 41	64 39	62 42	67 43	71 49	74 50	73 49	70 38	76 52	76 50	76 32	76 51	77 50	83 54	85 60	84 61	84 59	71.1 47.8
HANFORD 1 S	08	MAX MIN	86 59	89 61	93 60	91 57	85 58	85 55	78 53	82 55	89 59	97 65	103 70	102 67	97 62	92 60	87 58	84 55	83 56	89 58	90 61	93 62	96 57	96 60	97 61	95 63	97 58	98 59	95 66	104 69	101 69	103 66	92.6 60.6	
HETCH HETCHY	08	MAX OBS MIN	71 47	78 51	78 51	77 47	75 48	71 47	71 42	79 46	86 53	89 56	87 58	87 55	87 52	87 47	72 47	71 43	72 46	75 48	78 48	82 53	82 53	84 53	84 53	85 53	86 55	85 55	87 58	92 61	93 63	92 62	80.9 52.0	
HUNTINGTON LAKE	16	MAX MIN	66 49	68 47	66 42	63 41	63 41	53 40	63 38	63 44	72 47	76 47	72 47	72 49	68 49	66 47	61 42	62 38	66 40	70 43	73 47	72 48	74 46	76 47	76 48	76 50	77 47	79 48	81 52	82 56	80 54	71.1 46.6		
KERN RIVER PH 3	17	MAX MIN	88 53	91 52	90 58	89 52	88 54	87 50	82 46	94 52	100 54	103 58	100 64	100 64	94 56	92 60	86 58	85 53	91 50	94 54	98 58	97 59	100 64	100 62	100 55	100 62	100 55	100 64	104 62	104 67	108 77	108 71	108 70	95.8 58.8
LEMON COVE	08	MAX MIN	89 56	91 58	95 54	91 53	88 54	89 52	80 58	84 54	92 60	101 60	106 65	105 60	100 59	95 47	90 50	88 47	87 50	92 52	94 61	97 58	98 55	100 58	99 57	99 59	99 58	100 57	100 66	101 65	101 61	107 66	95.8 57.7	
LINDSAY	19	MAX MIN	87 52	89 50	88 50	87 49	84 45	80 47	80 45	88 48	96 53	101 57	103 58	100 57	95 53	88 49	86 43	84 44	86 52	87 55	89 58	94 55	95 58	95 59	96 55	96 58	96 57	96 58	101 63	104 68	103 66	103 68	92.9 54.5	
LODGEPOLE	08	MAX OBS MIN	62 38	66 36	69 39	68 35	62 35	62 34	54 30	60 29	72 39	76 45	81 44	78 42	73 45	69 43	66 37	62 30	68 35	70 36	72 35	73 38	68 42	73 38	76 42	76 42	79 38	79 41	84 40	84 48	84 50	84 50	71.6 39.3	
LODI	17	MAX MIN	85 53	84 55	84 51	83 54	82 50	76 54	80 47	89 52	95 57	101 61	99 61	91 58	81 57	83 51	83 48	83 47	85 52	89 54	92 52	95 50	95 58	88 54	88 58	89 54	89 55	91 60	91 61	98 60	98 58	95 55	88.4 53.8	
LOS BANOS	08	MAX MIN	84 54	89 54	92 52	91 52	88 58	78 54	80 50	82 50	89 55	95 58	104 64	99 57	90 57	87 52	87 51	82 50	84 58	87 50	90 58	94 53	94 56	94 57	92 57	98 57	98 56	98 57	99 62	103 60	99 60	101 61	91.3 55.3	
LOS BANOS DET RESV	09	MAX OBS MIN OBS	86 56	89 59	89 57	90 58	86 56	75 56	76 54	82 62	89 62	94 67	104 72	98 69	86 68	86 57	87 55	78 58	81 53	85 55	89 62	94 61	87 57	94 63	94 60	94 67	94 65	94 60	95 68	102 66	101 68	103 67	90.0 61.3	
MADERA	08	MAX OBS MIN	85 88 57	88 91 59	91 90 55	90 85 54	85 81 54	81 81 52	82 89 54	89 97 54	97 103 60	103 64	102 62	92 60	85 56	82 51	86 54	89 53	95 56	104 62	94 54	94 58	95 54	95 58	94 54	94 60	95 61	95 61	96 62	104 69	103 69	101 64	91.7 58.1	
MERCED MUNICIPAL AP FS	17	MAX MIN	88 55	92 55	90 55	91 55	91 54	86 49	83 49	89 52	96 56	104 61	104 66	102 59	90 57	85 57	85 50	85 48	85 51	89 52	95 56	95 58	94 54	94 58	94 54	94 55	94 55	94 56	94 64	103 63	101 62	102 61	93.3 56.0	
MODESTO	MID	MAX MIN	85 56	87 59	85 55	85 55	73 56	74 56	80 52	90 57	96 62	103 68	100 71	84 63	84 62	84 54	80 51	84 51	80 51	84 55	87 59	92 61	88 61	90 58	92 59	91 59	91 58	90 60	93 66	100 66	97 66	98 65	95 65	88.6 59.2
NEWMAN	17	MAX MIN	88 54	90 57	89 50	86 49	80 52	79 52	82 46	91 50	96 58	102 59	103 66	93 60	86 59	82 52	82 47	86 45	89 51	93 52	93 58	94 51	94 58	94 58	94 58	94 58	94 58	94 58	94 62	102 63	100 63	97 62	91.1 55.1	
NEW MELONES DAM HQ	08	MAX MIN	82 53	88 56	89 59	86 57	85 53	77 51	75 46	82 55	90 65	96 65	101 59	100 59	91 57	87 50	85 46	85 52	86 60	89 61	94 56	94 58	92 56	94 58	94 58	94 58	94 58	94 58	94 64	102 64	102 64	104 64	90.2 56.5	
NORTH FORK R S	08	MAX MIN	81 46	84 48	87 46	85 42	82 44	80 40	74 38	78 43	87 47	97 52	101 53	98 52	92 51	89 43	83 38	81 40	84 44	88 48	90 50	92 50	93 50	94 50	94 50	94 50	94 50	94 50	95 55	103 60	101 59	101 57	89.7 48.2	
PORTERVILLE	08	MAX MIN	87 54	91 58	95 53	92 52	88 53	88 51	80 48	83 52	93 60	101 62	106 65	105 63	98 62	94 57	90 52	86 52	86 53	90 56	92 60	97 64	97 63	97 61	97 64	97 64	97 64	98 64	98 63	108 71	106 71	106 70	94.9 59.5	
SALT SPRINGS PWR HOUSE	15	MAX OBS MIN OBS	81 50	80 57	80 55	80 49	78 51	66 44	75 40	82 48	88 61	91 66	91 65	90 64	87 58	81 49	78 43	74 40	73 45	83 45	85 46	86 54	87 60	86 54	86 58	86 58	86 58	86 58	89 66	89 67	94 63	93 63	83.8 54.5	
SAN LUIS DAM	08	MAX MIN	73 57	88 59	87 59	85 56	85 56	74 56	76 53	81 54	89 56	95 65	104 69	93 60	81 60	85 56	85 52	77 53	78 52	81 56	89 61	90 55	86 60	92 61	92 62	95 64	92 64	90 62	93 65	101 66	99 69	102 68	87.9 59.5	

SEE REFERENCE NOTES FOLLOWING STATION INDEX



# DAILY TEMPERATURES (°F)

CALIFORNIA  
JUNE 1994

STATION	OB. TIME	MAX/MIN	DAY OF MONTH																															AVERAGE		
			1	2	3	4	5	6	7	8	9	10	11	12	13	14	15	16	17	18	19	20	21	22	23	24	25	26	27	28	29	30	31			
SONORA RS	08	MAX MIN																																		
SOUTH ENTR YOSEMITE NP	08	MAX MIN OBS	69 42 48	71 48 42	69 42 40	67 39 39	66 39 34	56 39 34	64 39 44	71 44 50	78 47 52	81 47 48	80 46 40	77 40 35	72 35 35	69 40 40	62 35 40	63 35 40	67 40 43	70 46 45	74 46 46	74 45 46	76 47 47	76 47 47	78 48 47	78 48 48	80 48 48	84 57 56	85 56 55	85 55 56	82 56 56			73.4		
STOCKTON HSO	MID	MAX MIN	88 56	89 59	85 55	85 57	75 55	77 56	83 51	93 56	98 62	105 67	98 61	83 54	86 55	80 54	81 54	84 55	88 55	93 60	89 60	91 55	92 60	92 60	93 55	91 59	95 61	102 64	99 63	99 62	96 63	96 63			89.8	
STOCKTON FIRE STN # 4	08	MAX MIN	81 48	87 49	89 45	88 47	85 54	85 50	77 44	84 52	93 49	100 57	104 57	96 53	87 52	83 49	86 44	81 46	81 43	84 43	89 50	93 49	90 45	90 47	91 49	93 48	93 50	92 50	95 55	101 53	97 53	97 50			89.7	
TEHACHAPI	16	MAX MIN OBS	72 51	75 55	75 53	75 48	69 51	70 45	64 42	76 48	85 50	92 55	88 67	87 63	75 55	70 53	69 50	74 49	77 50	83 51	81 50	81 51	86 56	82 57	84 59	84 59	82 62	83 59	87 62	92 62	90 67	90 65			80.3	
TEJON RANCHO	17	MAX MIN OBS	85 50	89 54	89 54	88 46	84 50	83 49	78 42	86 52	94 60	100 65	101 71	99 70	86 55	89 52	85 54	83 53	86 52	89 56	93 67	95 64	94 60	96 63	96 61	93 65	96 64	101 62	104 65	103 70	102 73	101 73			92.3	
THREE RIVERS EDISON PH	15	MAX MIN	89 56	94 58	92 56	89 53	87 54	85 51	82 49	92 51	102 55	106 60	105 63	105 61	99 59	93 58	89 53	87 46	90 52	92 52	97 60	97 60	97 60	99 59	99 60	100 61	100 61	100 62	111 67	111 69	108 67	108 67			96.9	
TIGER CREEK PH	16	MAX MIN	79 47	81 47	80 48	78 45	76 44	68 45	74 40	79 44	89 58	90 60	92 60	91 54	82 55	77 46	77 44	72 39	73 40	81 45	88 43	88 51	86 51	87 51	87 48	87 49	85 58	89 50	94 54	94 52	96 52	94 49			83.6	
TRACY CARBONA	07	MAX MIN OBS	83 58	87 45	87 51	85 50	85 55	76 57	75 55	85 56	91 57	97 60	103 65	103 57	90 61	86 60	86 55	79 55	82 46	85 46	88 51	93 54	93 53	90 51	92 50	93 47	94 51	94 63	100 58	100 56	100 55	100 55			89.9	
TRACY PUMPING PLANT	09	MAX MIN OBS	81 53	89 57	86 51	83 54	85 58	73 54	75 50	84 58	90 54	99 55	105 59	99 56	78 56	80 52	87 51	79 50	79 50	88 51	84 53	93 54	86 51	91 52	91 54	94 56	92 57	90 61	94 61	101 62	98 59	100 54	100 54			88.5
TURLOCK #2	MID	MAX MIN	87 60	88 58	86 55	84 58	77 57	76 58	81 53	91 58	95 61	101 66	98 72	88 62	89 55	87 63	83 59	81 48	85 54	89 61	96 64	94 68	95 59	95 61	89 63	91 60	92 60	93 65	101 64	98 65	99 64	97 63			90.2	
VISALIA	08	MAX MIN	91 58	84 62	89 58	86 58	86 58	83 55	76 53	79 58	85 60	92 67	92 68	99 67	97 64	99 61	83 57	83 55	81 57	85 55	88 57	91 61	92 62	93 62	92 61	94 61	94 61	101 63	101 62	100 64	100 70	100 69			89.7	
WASCO	16	MAX MIN	88 58	93 59	91 56	89 56	85 58	83 55	82 50	90 55	97 60	102 64	101 66	98 64	96 61	87 60	85 55	88 53	90 56	94 58	95 60	95 57	98 60	98 59	98 61	98 58	98 66	105 71	105 87	105 87	102 68			94.0		
YOSEMITE PARK HOOTRS	06	MAX MIN	80 51	82 50	82 52	78 48	76 46	69 46	75 44	85 47	90 51	93 57	91 61	88 60	84 56	80 52	75 47	77 44	79 44	83 45	86 47	86 47	89 54	88 51	90 51	90 52	90 51	92 52	95 58	97 58	96 60	94 60			85.3	
SOUTH COAST DRAINAGE	06																																			
ALPINE	17	MAX MIN OBS	86 54	89 59	89 59	84 56	82 55	75 52	79 51	80 55	88 58	84 63	79 55	79 57	79 54	75 57	73 57	80 56	83 54	85 57	85 59	86 58	86 60	95 62	96 67	96 67	99 69	105 74	95 71	90 66	91 65	87 63			86.0	
ANAHEIM	16	MAX MIN	81 58	83 59	83 59	82 62	80 60	74 56	76 58	80 60	86 60	84 61	74 62	74 61	77 62	78 62	69 60	78 63	80 56	82 60	83 57	84 60	84 61	85 59	90 62	90 62	92 62	100 66	100 69	89 67	86 66	84 67			82.9	
BIG BEAR LAKE	16	MAX MIN OBS	77 36	77 40	78 37	77 42	73 38	71 41	76 39	78 39	83 41	82 43	81 46	81 45	79 41	79 43	72 53	74 50	76 41	78 38	79 41	79 41	78 46	81 45	86 46	85 48	85 50	85 61	88 54	88 54	88 53	98 98			80.2	
BURBANK VALLEY PUMP PL	07	MAX MIN OBS	77 56	90 60	88 58	90 58	84 58	77 57	78 56	81 59	86 59	94 60	87 60	78 59	77 61	82 62	75 61	70 58	80 55	85 56	87 55	90 60	87 60	90 62	94 66	98 63	96 63	99 66	103 73	98 67	95 68	94 66			87.0	
CACHUMA LAKE	09	MAX MIN	80 46	90 45	87 46	88 45	83 51	75 47	79 44	84 44	93 50	102 55	99 51	89 54	82 54	84 51	82 44	81 44	83 46	88 46	85 49	85 46	91 46	91 44	98 46	98 46	95 46	104 46	104 50	100 49	100 49			89.2		
CAMPD	17	MAX MIN	93 41	92 42	94 42	91 41	82 40	79 46	84 40	91 36	98 50	98 52	87 48	86 48	88 44	84 45	80 46	85 41	89 39	94 42	92 44	91 49	96 50	100 51	100 53	101 52	101 50	107 58	106 62	97 56	102 61	97 59			92.8	

# DAILY TEMPERATURES (°F)

CALIFORNIA  
JUNE 1994

STATION	OB. TIME	MAX/MIN	DAY OF MONTH																															AVERAGE
			1	2	3	4	5	6	7	8	9	10	11	12	13	14	15	16	17	18	19	20	21	22	23	24	25	26	27	28	29	30	31	
CANOGA PARK PIERCE COL	16	MAX	94	97	95	91	84	88	87	95	103	94	84	82	86	83	73	83	87	93	94	96	97	100	103	100	101	09	107	102	103	97	93.6	
		MIN	49	50	52	51	51	50	47	49	53	54	56	53	57	62	60	51	48	48	50	49	52	52	55	55	52	54	57	60	63	60	53.3	
CHULA VISTA	16	MAX	76	76	72	71	69	70	69	69	71	67	67	69	70	71	70	72	72	72	73	72	81	80	80	79	87	87	75	74	74	73.6		
		MIN	55	59	60	61	63	61	60	60	62	62	61	63	62	61	61	63	56	56	56	63	64	62	65	65	62	65	64	65	67	67	61.7	
CULVER CITY	17	MAX	82	82	79	80	77	76	77	80	82	80	76	72	77	75	75	78	81	84	82	79	82	82	86	88	87	93	92	90	86	86	81.5	
		MIN	54	55	54	54	53	58	57	57	56	53	56	61	63	61	63	64	58	57	56	59	58	58	56	60	61	60	67	60	64	65	58.6	
CUYAMACA	08	MAX	73	80	81	81	73	69	67	74	88	89	87	84	78	75	66	75	77	81	80	82	83	87	86	88	90	95	96	98	98	98	82.6	
		MIN	43	42	48	49	53	49	47	40	47	48	46	49	48	46	47	48	47	44	49	49	50	58	55	62	61	61	56	58	59	59	50.6	
EL CAJON	16	MAX																														M		
		MIN																															M	
EL CAPITAN DAM	07	MAX	85	93	98	97	92	82	85	86	87	96	85	83	87	88	83	80	88	90	94	93	95	92	100	105	106	108	115	100	98	97	92.9	
		MIN	47	59	56	49	50	56	47	47	51	50	50	60	55	50	54	60	50	50	49	52	58	56	54	59	66	66	61	55	61	59	54.6	
EL SINORE	17	MAX	94	95	91	91	87	82	87	95	103	103	89	88	88	89	83	88	92	97	95	96	98	102	105	101	104	106	102	100	101	97	95.0	
		MIN	53	53	56	54	60	56	53	56	59	61	58	60	58	58	60	56	54	56	56	56	60	60	67	59	61	64	65	63	64	62	58.6	
ESCONDIDO 2	16	MAX	86	92	89	86	83	80	82	82	87	87	85	78	81	77	76	81	85	85	86	84	85	89	93	97	100	105	96	92	89	87.0		
		MIN	59	57	56	58	57	57	57	56	57	57	56	59	60	61	60	60	54	55	55	57	59	59	61	61	61	65	67	65	65	64	59.2	
HENSHAW DAM	07	MAX	80	88	89	90	85	77	76	82	91	97	95	86	86	88	81	75	83	86	91	91	91	93	98	99	99	102	106	97	100	104	90.2	
		MIN	43	45	44	42	40	39	40	43	50	50	52	48	47	44	47	40	39	41	44	46	50	52	50	49	49	54	61	58	60	60	47.6	
IDYLLWILD FIRE DEPT	16	MAX	79	79	79	78	74	71	73	81	85	84	83	83	83	83	72	73	76	79	81	82	81	83	87	87	88	90	91	93	93	82.1		
		MIN	42	47	44	42	41	38	42	45	50	52	53	51	47	45	46	41	42	43	46	46	52	52	54	54	52	58	58	62	61	60	48.9	
LAGUNA BEACH	16	MAX	76	77	77	78	76	77	75	75	76	75	74	73	75	74	75	76	76	80	80	79	79	78	81	83	82	84	88	85	81	79	78.1	
		MIN	51	55	54	52	50	54	53	53	60	60	56	56	59	53	57	60	53	53	54	50	53	58	56	61	60	61	57	64	65	66	56.5	
LA MESA	17	MAX	85	84	80	80	78	75	75	75	78	75	72	76	73	71	74	78	82	84	83	82	82	89	88	93	92	102	84	81	79	80	81.0	
		MIN	56	59	57	59	60	59	60	60	60	60	60	60	60	61	59	60	62	57	58	59	59	62	62	63	63	64	68	69	64	64	65	61.0
LOMPOC	16	MAX	75	70	73	73	70	73	74	79	85	78	75	72	71	70	70	73	70	72	71	70	69	70	75	74	72	82	78	72	71	77	73.5	
		MIN	50	49	51	49	52	50	49	44	44	45	51	53	52	52	47	50	53	49	52	51	51	51	49	45	48	46	49	51	50	50	49.4	
LONG BEACH WSCMO	MID	MAX	84	84	83	79	75	73	79	78	81	72	72	74	75	73	72	78	82	83	85	84	84	86	91	86	94	101	86	82	83	78	81.2	
		MIN	58	61	62	59	61	59	57	59	61	62	61	61	63	63	63	64	59	59	60	61	62	61	60	64	63	68	68	67	65	67	61.9	
LOS ANGELES WSO ARPT	MID	MAX	74	75	74	75	71	73	72	75	76	71	69	67	71	69	68	72	75	78	76	72	74	75	78	82	80	87	83	78	81	81	75.1	
		MIN	59	61	60	58	59	57	58	60	60	59	60	61	62	63	64	63	60	60	60	59	61	62	62	63	63	65	63	65	64	65	61.4	
LOS ANGELES CIVIC CENT	MID	MAX	85	87	83	83	77	75	79	83	87	80	75	75	75	75	71	80	83	85	86	82	85	87	94	95	92	101	94	89	87	86	83.9	
		MIN	61	65	64	63	62	61	61	63	64	62	62	62	64	65	64	63	62	62	63	63	64	65	66	67	69	73	73	71	70	69	64.8	
MONTEBELLO	16	MAX	87	88	87	87	84	85	80	85	90	88	82	82	80	78	76	81	85	88	87	87	87	90	96	98	99	103	103	96	92	86	87.9	
		MIN	57	57	61	60	61	61	58	61	63	62	62	61	63	63	63	62	58	60	59	60	62	62	67	65	65	68	71	69	67	68	62.5	
MT WILSON NO 2	15	MAX	79	80	80	74	70	68	74	80	85	87	86	79	81	73	68	72	73	80	78	80	83	86	86	86	88	91	93	96	97	95	81.6	
		MIN	56	64	61	58	55	50	51	60	66	70	70	67	63	59	60	50	55	59	60	60	64	67	67	65	70	72	74	77	78	79	63.6	
NEW CUYAMA FIRE STN	17	MAX	86	89	89	88	83	80	76	85	94	101	100	95	89	86	86	84	86	88	88	94	93	96	95	95	96	96	105	103	103	103	91.7	
		MIN	48	50	49	49	47	44	48	46	52	57	57	54	54	56	47	43	45	48	48	50	52	52	56	53	54	54	60	65	65	62	52.2	
NEWHALL	MID	MAX	95	94	94	90	81	80	87	96	102	97	86	84	87	78	70	84	87	91	92	94	96	99	103	98	101	105	106	103	106	94	92.7	
		MIN	57	61	61	60	55	54	51	55	58	60	55	57	55	56	56	49	49	52	52	52	56	55	64	62	60	64	70	65	69	65	57.8	
NEWPORT BEACH HARBOR	17	MAX	67	68	66	68	67	66	66	67	67	66	65	65	65	66	65	67	66	68	70	69	66	67	69	70	71	73	74	71	71	70	67.9	
		MIN	56	57	58	60	61	61	58	60	61	60	61	60	61	61	60	63	59	60	60	62	61	61	61	64	61	64	66	66	65	66	61.1	

SEE REFERENCE NOTES FOLLOWING STATION INDEX

# DAILY TEMPERATURES (°F)

CALIFORNIA  
JUNE 1994

STATION	OB. TIME	MAX/MIN	DAY OF MONTH																															AVERAGE		
			1	2	3	4	5	6	7	8	9	10	11	12	13	14	15	16	17	18	19	20	21	22	23	24	25	26	27	28	29	30	31			
			OAK GROVE R S	MID	MAX MIN	95 52	96 50	94 48	90 42	85 42	100 45	100 56	88 48	82 52	84 44	92 44	93 50	94 58	102 58	104 58	102 59	104 60														
OCEANSIDE MARINA	16	MAX OBS MIN OBS	70 *** 53 ***	67 56	67 51	67 61	66 60	65 60	65 55	66 55	66 61	64 59	65 60	65 61	66 60	66 64	67 64	67 68	67 68	67 61	67 63	68 61	68 63	68 61	68 61	68 59	68 61	68 61	68 65	68 66	68 65	68 65	68 65	68 65	68.4	
OJAI	16	MAX OBS MIN	94 *** 50	92 51	89 50	84 49	79 51	77 50	82 49	87 48	95 51	91 54	82 55	74 57	79 55	70 55	67 59	77 48	83 49	87 50	92 50	83 49	88 52	93 52	95 54	96 56	98 58	104 58	101 58	101 58	96 59	95 60	90 58	87.3		
OXNARD	08	MAX OBS MIN	70 74 57	74 71 56	71 73 56	72 72 56	69 72 55	71 72 55	76 69 56	75 71 56	68 68 60	65 65 58	65 66 59	66 71 61	66 71 60	66 71 55	66 71 56	66 71 55	66 71 55	66 71 55	66 71 55	66 71 55	66 71 55	66 71 55	66 71 55	66 71 55	66 71 55	66 71 55	66 71 55	66 71 55	66 71 55	66 71 55	66 71 55	72.1		
PALOMAR MOUNTAIN OBSER	07	MAX OBS MIN	71 *** 51	79 89 59	81 88 63	80 88 58	75 86 56	71 80 55	68 86 50	73 86 56	83 80 65	87 81 68	85 89 65	85 92 68	80 85 60	74 85 50	75 88 53	75 88 56	75 88 56	75 88 56	75 88 56	75 88 56	75 88 56	75 88 56	75 88 56	75 88 56	75 88 56	75 88 56	75 88 56	75 88 56	75 88 56	75 88 56	75 88 56	81.9		
PASADENA	16	MAX MIN	89 55	89 58	88 55	88 56	86 56	80 55	81 54	89 56	94 55	92 60	85 59	80 57	82 58	79 59	74 57	80 56	84 54	88 56	89 55	91 56	90 53	93 56	99 60	98 59	106 60	105 60	105 60	97 64	94 65	94 58	89.3			
POMONA CAL POLY	16	MAX MIN																																	M	
RAMONA FIRE DEPT	15	MAX MIN	86 44	92 44	90 49	86 46	84 46	77 52	80 48	83 46	90 50	87 53	83 52	80 57	81 54	76 58	75 55	82 55	85 45	88 45	87 45	87 48	87 51	87 53	87 53	87 54	87 54	87 54	87 54	87 54	87 54	87 54	87 54	87 54	88.1	
REDLANDS	09	MAX MIN OBS	92 53 53	92 53 53	91 53 57	88 55	83 55	77 55	85 53	91 56	100 58	93 61	83 58	85 58	87 58	80 59	76 59	85 58	91 55	94 55	94 56	93 56	94 59	100 60	103 60	101 65	105 63	108 67	101 67	101 67	101 67	95 64	95 64	92.3		
RIVERSIDE FIRE STN 3	17	MAX MIN	90 55	94 60	95 59	90 58	85 59	85 56	86 55	92 58	100 60	93 62	83 60	85 60	87 60	83 62	76 60	87 62	90 62	94 62	94 62	94 62	94 62	94 62	94 62	94 62	94 62	94 62	94 62	94 62	94 62	94 62	94 62	94 62	93.4	
RIVERSIDE CITRUS EXP SM	MID	MAX MIN	92 53	94 58	89 57	89 56	82 55	79 58	85 54	91 56	99 57	90 59	80 60	84 59	87 59	79 60	75 60	85 54	90 56	93 58	94 58	94 58	94 58	94 58	94 58	94 58	94 58	94 58	94 58	94 58	94 58	94 58	94 58	94 58	91.9	
SAN BERNARDINO CO HOSP	18	MAX MIN OBS	94 53	93 54	91 59	89 52	87 58	80 60	86 55	93 58	101 60	98 63	94 56	90 59	89 60	86 60	78 60	86 59	89 56	93 57	95 59	94 59	96 52	101 62	103 63	101 62	105 62	107 62	104 72	101 69	103 70	101 67	94.3			
SANDBERG WSMO	MID	MAX MIN	78 55	80 59	76 53	74 53	74 56	65 46	74 44	87 53	94 67	90 73	87 68	83 60	76 62	67 60	74 59	79 57	83 57	86 57	88 57	88 57	88 57	88 57	88 57	88 57	88 57	88 57	88 57	88 57	88 57	88 57	88 57	88 57	85.5	
SAN DIEGO WSO AIRPORT	MID	MAX MIN	76 59	76 61	72 59	73 61	70 61	71 61	71 61	69 62	72 62	68 62	66 61	71 62	70 62	69 62	70 62	72 62	74 62	75 62	75 62	75 62	75 62	75 62	75 62	75 62	75 62	75 62	75 62	75 62	75 62	75 62	75 62	75 62	73.8	
SAN GABRIEL FIRE DEPT	16	MAX MIN	89 53	88 58	88 57	86 57	84 55	79 55	82 53	88 55	92 61	88 59	80 61	76 58	82 60	76 60	82 58	87 60	89 55	91 56	89 54	89 57	89 58	89 58	89 61	89 61	89 61	89 61	89 61	89 61	89 61	89 61	89 61	89 61	89.2	
SAN JACINTO R S	17	MAX OBS MIN OBS	95 52	94 55	94 54	91 64	82 55	83 54	87 51	95 55	103 58	96 56	93 59	88 63	89 55	84 57	77 57	90 50	90 56	92 53	95 55	97 55	98 59	101 59	104 60	105 63	106 62	110 66	107 73	107 68	110 67	96 66	96 66	95.1		
SAN PASQUAL ANIMAL PAR	16	MAX MIN	88 50	94 53	91 52	88 64	87 53	81 56	83 52	84 55	90 61	89 56	78 61	85 60	83 60	76 60	80 59	89 62	89 51	90 55	85 62	82 55	89 55	99 57	99 57	100 57	101 56	101 56	101 56	101 56	101 56	101 56	101 56	89.3		
SANTA ANA FIRE STN	16	MAX MIN	81 57	81 60	80 59	79 60	75 61	75 59	75 58	75 60	74 60	74 62	74 61	74 60	69 61	69 62	69 60	78 59	80 62	81 60	82 59	83 62	83 60	83 60	83 60	83 60	83 60	83 60	83 60	83 60	83 60	83 60	83 60	83 60	80.7	
SANTA BARBARA	MID	MAX MIN OBS	73 55	73 57	74 56	70 65	71 55	71 54	74 53	78 53	78 56	68 59	68 57	67 56	69 55	69 56	71 54	74 52	75 53	76 55	77 55	78 55	78 59	78 60	78 60	78 60	78 60	78 60	78 60	78 60	78 60	78 60	78 60	78 60	74.4	
SANTA BARBARA FCNOS	MID	MAX MIN	82 51	75 51	75 51	77 52	79 50	78 54	74 49	76 48	75 52	66 58	66 53	66 53	73 52	73 52	73 52	74 47	76 49	78 50	78 55	78 55	78 55	78 55	78 55	78 55	78 55	78 55	78 55	78 55	78 55	78 55	78 55	78 55	75.8	
SANTA MARIA WSO ARPT	MID	MAX MIN	74 43	69 46	71 45	72 41	66 51	68 49	77 47	87 47	85 51	80 51	73 53	72 53	69 49	73 42	71 44	72 46	68 44	69 45	68 46	67 49	67 47	67 47	67 47	67 47	67 47	67 47	67 47	67 47	67 47	67 47	67 47	67 47	72.3	
SANTA MONICA PIER	16	MAX MIN	64 60	66 61	66 61	65 60	65 60	63 59	66 58	68 60	70 61	65 59	65 59	62 59	65 60	65 61	65 61	65 61	65 61	65 61	65 61	65 61	65 61	65 61	65 61	65 61	65 61	65 61	65 61	65 61	65 61	65 61	65 61	65 61	66.6	

SEE REFERENCE NOTES FOLLOWING STATION INDEX

# DAILY TEMPERATURES (°F)

CALIFORNIA  
JUNE 1994

STATION	OBS. TIME	MAX/MIN	DAY OF MONTH																															AVERAGE	
			1	2	3	4	5	6	7	8	9	10	11	12	13	14	15	16	17	18	19	20	21	22	23	24	25	26	27	28	29	30	31		
			SANTA PAULA	16	MAX MIN OBS	83 50 50	80 53 50	82 50 50	79 50 51	79 51 50	74 50 50	78 49 48	80 50 50	81 52 57	76 55 56	75 60 60	72 55 58	72 60 55	72 55 58	78 50 49	78 49 48	83 48 49	82 49 51	78 52 52	80 42 51	80 52 55	87 51 55	85 54 58	87 61 61	87 60 58	81 57 57	82 60 58	82 57 57		80.1 53.2
SUN CITY	14	MAX MIN OBS	91 51 55	95 55 55	92 53 52	90 53 52	94 52 55	83 50 54	85 50 54	96 57 57	103 60 57	95 60 57	87 55 58	89 55 58	94 55 58	80 55 58	74 58 59	88 65 56	90 56 55	96 55 55	103 56 55	97 53 54	97 53 54	104 54 58	104 58 60	104 59 62	105 62 67	105 67 67	102 63 68	107 68 62	100 67 62	95.1 56.5			
TORRANCE	16	MAX MIN	79 55	77 57	74 56	77 56	77 56	76 56	75 55	78 55	78 58	74 56	71 58	69 59	72 60	74 60	74 63	75 65	77 56	78 55	76 55	75 57	81 56	81 62	81 62	86 59	86 60	88 60	88 68	82 66	82 63	81 65	81 65	77.3 58.6	
TUSTIN IRVINE RANCH	17	MAX MIN	84 51	85 54	85 53	80 55	75 56	77 59	79 54	80 56	86 59	79 57	75 61	76 59	80 58	73 61	70 58	79 62	83 51	84 53	84 53	83 58	85 55	88 55	93 54	92 59	91 55	101 58	93 67	88 62	88 62	85 64	85 64	83.4 57.4	
THITCHELL DAM	16	MAX MIN																																	M M
U C L A	16	MAX MIN	74 56	76 59	75 58	73 57	70 57	69 55	72 55	74 57	77 58	72 58	69 57	67 58	71 60	69 60	70 60	72 59	74 57	78 57	76 57	74 56	75 58	79 58	85 61	87 63	85 62	94 66	92 66	92 68	83 66	82 63	81 64	76.5 59.3	
VISTA 2 NNE	16	MAX MIN	82 54	83 55	83 55	80 58	76 57	75 57	76 55	76 56	78 55	76 58	72 59	74 59	76 59	73 61	73 60	77 60	79 53	81 53	79 55	78 57	81 59	85 58	88 60	89 60	91 60	97 63	90 65	83 64	84 64	83 65	80.6 58.5		
SOUTHEAST DESERT BASINS	07																																		M
BARSTOW FIRE STATION	16	MAX MIN	92 62	98 62	98 68	97 67	94 62	84 60	88 58	98 58	104 64	104 70	104 70	102 70	104 66	99 70	90 62	90 60	92 60	96 60	100 60	104 64	100 68	102 66	104 68	105 69	105 68	106 69	110 70	106 78	101 76	110 74	100.0 66.0		
BEAUMONT 1 E	16	MAX MIN	92 48	93 56	90 50	89 51	88 52	80 52	80 49	98 53	102 56	98 59	94 58	89 54	88 54	80 55	85 53	89 48	94 49	95 53	95 52	95 56	99 57	102 59	102 60	105 61	107 62	105 66	107 66	101 66	104 66	107 68	104 66	94.6 56.0	
BISHOP WSO AIRPORT	MID	MAX MIN	90 49	94 48	93 49	90 49	92 47	86 54	86 44	90 53	96 50	99 55	100 58	100 58	98 53	97 58	92 50	88 40	93 43	93 48	96 56	97 50	97 50	99 52	102 50	103 52	101 54	102 55	104 57	101 57	104 57	103 58	96.2 51.5		
BLTYHE	16	MAX MIN	104 63	109 67	105 69	107 71	107 68	100 66	100 66	104 71	109 73	114 73	110 73	109 73	105 73	104 76	106 75	104 64	106 71	103 71	109 71	109 75	109 81	113 81	116 80	122 79	120 77	119 75	117 76	120 77	119 85	110 83	109.4 72.7		
BLTYHE FCWS	17	MAX MIN	105 70	110 73	105 73	105 69	103 71	102 68	102 66	105 71	110 73	116 73	111 73	109 73	106 73	104 76	103 75	103 73	106 75	109 73	109 75	109 75	109 83	111 82	115 85	118 84	120 82	115 87	118 84	121 87	115 84	118 86	109.5 77.4		
BORREGO DESERT PARK	08	MAX OBS MIN	101 104 64	104 06 64	106 103 68	103 03 66	95 95 65	98 98 63	98 98 64	99 99 67	106 101 73	108 108 76	107 107 76	102 102 70	96 96 70	99 99 64	101 101 68	105 105 70	106 106 77	101 101 69	105 105 70	106 106 77	101 101 69	104 104 77	109 109 81	121 121 84	112 112 79	121 121 84	113 113 84	114 114 84	117 117 82	117 117 82	105.4 72.8		
BRAWLEY 2 SW	09	MAX MIN	98 65	104 69	107 65	105 62	103 71	102 62	101 61	99 65	102 67	107 68	101 71	106 68	105 67	104 65	104 65	102 65	102 64	105 68	107 65	106 68	107 68	101 67	105 67	109 67	112 71	116 74	118 79	101 76	118 76	110 76	113 78	106.3 69.7	
DAGGETT FCWS	22	MAX MIN	100 65	104 65	101 70	98 72	95 62	89 63	94 60	100 60	107 68	110 72	101 73	09 74	107 70	99 74	91 70	96 66	103 61	103 64	105 68	107 67	107 68	108 71	108 71	111 71	111 72	121 71	121 73	121 79	111 82	118 79	118 79	104.8 69.8	
DEATH VALLEY	08	MAX MIN	105 73	110 79	113 81	112 80	107 80	109 80	104 75	104 71	109 71	115 74	120 84	120 85	118 90	115 87	111 80	108 73	102 78	110 84	111 84	113 85	115 85	116 85	115 90	119 82	119 82	124 91	126 92	126 01	125 89	128 91	128 88	114.6 82.8	
DEEP SPRINGS COLLEGE	19	MAX MIN	81 52	87 54	87 58	86 55	84 53	84 51	81 54	86 53	86 53	86 53	86 53	86 53	86 53	86 53	86 53	86 53	86 53	86 53	86 53	86 53	86 53	86 53	86 53	86 53	86 53	86 53	86 53	86 53	86 53	86 53	86 53	M M	
EAGLE MOUNTAIN	07	MAX MIN	99 79	104 81	100 79	100 80	97 75	97 74	95 73	101 74	105 77	108 82	107 89	103 80	101 80	99 76	95 77	97 73	100 77	103 77	105 79	109 82	109 81	105 79	106 81	109 81	113 85	115 85	114 84	115 90	115 90	117 95	113 88	104.5 81.4	
EL CENTRO 2 SSW	17	MAX MIN OBS	103 71 72	106 72 68	104 68 65	104 67 66	103 67 66	103 67 66	100 67 66	102 69 74	107 74 71	110 71 71	101 69 67	06 68 67	101 69 67	101 69 67	101 69 67	101 69 67	101 69 67	101 69 67	101 69 67	101 69 67	101 69 67	101 69 67	101 69 67	101 69 67	101 69 67	101 69 67	101 69 67	101 69 67	101 69 67	101 69 67	106.5 73.0		
EL MIRAGE FIELD	08	MAX MIN	86 59	93 55	96 58	94 50	91 54	89 51	82 50	90 47	95 55	101 64	101 67	101 67	98 59	98 53	90 49	81 48	89 49	93 48	99 48	99 47	99 59	100 56	103 56	105 62	103 69	106 65	105 62	106 69	101 68	101 67	101 68	97.4 57.3	
FAIRMONT	06	MAX MIN OBS	80 60 49	81 61 58	91 58	86 53	83 58	75 56	71 51	85 56	95 59	97 63	95 71	90 70	88 68	89 63	80 52	87 50	89 55	80 54	82 54	87 62	88 65	80 65	87 64	88 66	90 68	91 67	93 66	97 68	99 67	105 75	106 75	108 77	89.1 63.2
GOLD ROCK RANCH	18	MAX MIN OBS	104 74 72	107 72 72	109 72	106 75	105 69	102 65	102 64	105 76	110 75	114 76	112 75	108 82	108 77	105 72	104 73	107 68	108 70	110 73	108 73	108 73	108 73	108 73	108 73	108 73	108 73	108 73	108 73	108 73	108 73	108 73	108 73	108 73	109.7 76.4

SEE REFERENCE NOTES FOLLOWING STATION INDEX  
28

# DAILY TEMPERATURES (°F)

CALIFORNIA  
JUNE 1994

STATION	OB. TIME	MAX/MIN	DAY OF MONTH																															AVERAGE
			1	2	3	4	5	6	7	8	9	10	11	12	13	14	15	16	17	18	19	20	21	22	23	24	25	26	27	28	29	30	31	
HAIWEE	07	MAX	86	92	92	93	90	90	88	84	90	96	99	99	98	95	96	93	88	95	90	93	96	97	99	102	101	104	103	104	106	107		
		MIN	54	55	56	55	54	57	62	50	56	55	55	59	63	63	64	55	50	56	56	56	58	63	59	62	56	58	65	67	67	74	71	
HAYFIELD PUMPING PLANT	09	MAX	97	103	105	100	100	97	97	97	101	106	108	105	104	102	98	95	97	101	104	105	100	102	107	111	121	131	141	161	191	191		
		MIN	65	67	65	65	60	61	65	66	66	66	71	71	72	72	74	62	63	65	67	71	76	75	75	73	71	75	84	82	83	82		
IMPERIAL	MID	MAX	105	108	106	107	102	103	97	100	103	106	104	103	102	103	101	101	103	106	105	100	102	107	111	113	151	107	110	131	121	108		
		MIN	66	73	68	65	70	67	63	65	70	75	72	70	70	66	66	71	68	75	69	79	76	74	74	82	81	78	74	75	78	78		
INDEPENDENCE	07	MAX	86	93	97	96	91	92	89	86	93	99	101	103	102	100	98	94	89	95	93	98	98	98	100	103	104	107	106	103	106	106		
		MIN	58	61	63	60	56	59	57	57	58	66	67	71	72	66	58	50	54	58	59	61	63	61	63	63	64	67	71	70	69	68		
INDIO FIRE STATION	16	MAX	106	107	106	106	102	99	97	100	106	109	106	107	104	102	97	100	103	104	105	105	105	108	109	116	116	117	108	117	117	112		
		MIN	75	81	75	75	74	71	72	74	74	80	82	79	75	74	71	70	71	75	79	73	73	81	76	89	88	91	81	81	87	83		
INYOKERN	17	MAX	95	97	99	95	94	82	90	95	101	104	105	103	100	99	97	93	98	99	99	100	102	104	107	107	107	108	110	110	121	111		
		MIN				***					61	63	68	68	67	71	67	55	54	55	58	58		60	59	59	61	64	71	75	76	73		
IRON MOUNTAIN	07	MAX	98	103	109	106	104	103	101	99	104	109	112	112	109	107	104	99	104	106	107	109	98	106	112	114	117	117	119	119	121	121		
		MIN	78	73	76	74	74	76	74	72	73	75	79	73	76	73	73	71	71	77	76	78	77	81	83	85	86	88	93	91	93	83		
LAKE ARROWHEAD	17	MAX	80	80	79	75	73	68	73	82	86	87	84	80	78	77	68	70	75	79	80	81	82	85	89	88	90	94	93	95	94	96		
		MIN	45	51	49	47	52	42	43	45	46	56	55	54	55	56	50	48	56	48	55	55	56	55	56	61	68	69	63	63	63	62		
LANCASTER FSS	22	MAX	91	93	92	88	80	77	87	93	99	100	97	94	100	82	74	83	88	92	93	96	97	98	101	100	102	103	107	109	109	109		
		MIN	62	65	67	61	61	55	53	54	55	59	66	74	70	61	58	55	56	61	59	58	63	62	66	70	68	62	69	70	71	70		
LEE VINING	09	MAX	67	73	77	75	75	76	63	71	81	82	86	85	82	77	76	78	74	80	82	85	84	85	84	86	88	85	87	85	86	89		
		MIN	44	46	46	***	***	***	***	***	***	***	***	***	***	***	***	***	***	***	***	***	***	***	***	***	***	***	***	***	***	***	***	
MAMMOTH LAKES R S	08	MAX	61	71	69	67	67	67	68	65	73	77	80	79	75	72	68	61	65	69	72	79	75	77	79	77	82	77	79	79	80	81		
		MIN	38	35	35	43	40	40	40	30	35	40	46	51	55	51	44	44	41	43	39	48	42	41	54	***	***	***	48	51	47	53	55	56
MECCA FIRE STATION	17	MAX	107	106	104	102	102	100	100	102	108	109	109	106	104	104	100	100	103	107	105	106	105	109	113	117	117	118	115	119	117	114		
		MIN	74	73	67	65	67	67	66	68	68	75	74	72	72	68	71	63	63	62	72	66	74	74	73	74	78	84	77	79	85	78		
MITCHELL CAVERNS	16	MAX	89	94	92	89	87	84	84	95	95	98	98	94	91	91	88	86	87	89	91	88	93	96	99	102	100	102	104	105	105	105		
		MIN	65	73	68	69	63	60	58	64	65	72	80	73	67	64	64	59	64	63	68	65	65	75	74	75	77	80	88	87	87	90		
MOJAVE	16	MAX	88	89	88	84	84	79	84	92	98	100	100	98	91	87	81	81	91	93	94	99	97	100	99	104	104	105	105	121	121	106		
		MIN	64	66	66	62	62	60	59	56	59	66	74	75	71	67	62	59	57	62	65	65	69	71	71	71	74	68	72	80	82	80		
MOUNTAIN PASS	07	MAX	91	97	94	90	89	78	85	91	98	98	96	98	93	88	84	84	90	89	93	88	92	95	97	98	99	101	101	103	103	104		
		MIN	57	61	***	***	***	***	***	***	***	***	***	***	***	***	***	***	***	***	***	***	***	***	***	***	***	***	***	***	***	***	***	
NEEDLES FCMS	16	MAX	103	109	109	106	103	101	101	105	107	112	111	111	107	106	103	101	104	107	108	107	108	109	112	115	116	117	120	119	121	121		
		MIN	70	75	79	77	74	75	74	72	73	76	84	84	82	80	83	78	76	79	80	85	79	80	85	79	84	84	83	87	86	89	90	
PALMDALE	17	MAX	96	95	95	93	84	78	92	96	103	101	99	94	95	93	84	86	91	93	96	98	98	99	103	103	103	105	107	112	110	111		
		MIN	59	57	58	62	63	55	51	53	60	64	63	68	62	65	57	57	59	56	56	57	63	61	61	66	65	64	76	69	73	71		
PALM SPRINGS	16	MAX	106	109	107	104	102	99	100	100	108	101	121	107	102	104	98	100	104	109	109	102	110	101	131	117	118	117	141	117	121	111		
		MIN	70	70	72	69	70	68	67	71	75	81	76	75	73	72	69	65	66	68	71	73	77	79	78	82	79	82	86	86	87	82		
PARKER RESERVOIR	07	MAX	102	105	107	105	101	101	99	97	104	109	111	110	107	106	102	99	100	106	107	108	100	106	101	121	115	116	181	201	211	201		
		MIN	77	78	81	75	73	75	75	77	81	82	78	83	80	73	78	79	80	81	85	81	85	84	86	88	88	87	88	93	90	90		
PEARBLOSSOM	17	MAX	94	94	91	88	88	83	86	93	101	99	97	93	93	91	81	85	93	93	93	95	96	99	101	100	98	99	100	104	103	105		
		MIN	56	56	57	56	56	52	49	51	63	65	69	69	63	69	54	55	54	59	60	61	67	63	66	63	65	64	70	68	70	***		

SEE REFERENCE NOTES FOLLOWING STATION INDEX

# DAILY TEMPERATURES (°F)

CALIFORNIA  
JUNE 1994

STATION	OB. TIME	MAX/MIN	DAY OF MONTH																															AVERAGE
			1	2	3	4	5	6	7	8	9	10	11	12	13	14	15	16	17	18	19	20	21	22	23	24	25	26	27	28	29	30	31	
RANDSBURG	17	MAX	91	93	91	89	87	83	87	93	98	100	100	98	95	91	83	87	92	93	96	97	97	99	101	102	101	103	104	107	107	107		
		MIN	60	61	67	60	60	55	54	54	62	66	76	75	71	68	67	59	57	65	61	64	72	64	74	69	73	75	77	75	74	75		
THERMAL FAA AIRPORT	MID	MAX	107	108	101	103	103	100	98	101	108	110	107	105	103	101	98	99	103	106	108	102	104	109	112	119	117	114	109	120	118	107		
		MIN	70	71	62	59	59	70	58	62	62	65	65	68	63	61	63	57	57	62	72	63	70	68	66	78	74	72	73	72	76	73		
TRONA	08	MAX	92	99	104	100	100	88	93	97	100	108	106	104	104	100	95	95	100	99	97	97	104	106	108	108	109	109	111	117	118	118		
		OBS	*** **																															
		OBS	*** ** ** **																															
TWENTYNINE PALMS	15	MAX	100	104	105	101	100	98	97	99	104	108	108	107	104	103	100	98	102	103	104	105	103	107	111	112	114	114	114	115	116	114		
		MIN	65	64	67	64	64	63	58	63	68	75	77	73	71	65	63	61	62	64	67	67	70	74	74	74	75	73	79	84	83	82		
VICTORVILLE PUMP PLANT	08	MAX	90	95	99	95	90	83	85	91	97	102	104	102	96	98	87	81	87	91	95	94	98	99	100	104	100	106	109	111	111	110		
		MIN	55	56	55	56	53	53	52	51	56	62	61	60	57	64	57	55	52	52	53	54	60	58	59	60	60	62	68	68	68	67		
WILDROSE R S	16	MAX	91	92	90	90	89	84	84	91	97	100	98	97	94	91	89	85	91	91	92	94	95	97	100	102	101	102	102	104	105	105		
		MIN	60	60	56	54	55	53	52	56	64	67	65	65	63	60	59	49	53	56	59	60	62	62	61	65	62	64	81	70	74	73		

SEE REFERENCE NOTES FOLLOWING STATION INDEX  
30

# DAILY SOIL TEMPERATURES

CALIFORNIA  
JUNE 1994

STATION	DEPTH	TIME	DAY OF MONTH																															AVERAGE
			1	2	3	4	5	6	7	8	9	10	11	12	13	14	15	16	17	18	19	20	21	22	23	24	25	26	27	28	29	30	31	
CALIFORNIA SACRAMENTO DRAINAGE DAVIS 2 MSW EXP FARM 02	(IN)		81	81	82	81	80	80	79	79	81	82	86	87	86	85	83	83	82	83	84	85	85	85	86	86	86	87	85	88	89	89	83.9	
	4MAX		76	76	76	76	76	75	75	74	76	77	80	81	81	80	79	78	78	78	78	79	80	80	81	81	82	81	83	84	78.7			
	8MAX		-	-	-	-	-	-	-	-	-	-	-	-	-	-	-	-	-	-	-	-	-	-	-	-	-	-	-	-	-			
	8MIN		-	-	-	-	-	-	-	-	-	-	-	-	-	-	-	-	-	-	-	-	-	-	-	-	-	-	-	-	-			
	20	08	75	75	75	75	76	76	75	75	76	77	77	78	79	79	79	79	78	78	78	79	79	79	80	80	80	80	81	81	82	78.1		

**STATION NAME**

BRAWLEY 2 SW  
DAVIS 2 MSW EXP FARM

**SOIL TYPE**

HOLTVILLE SILTY CLAY  
SANDY LOAM

**SOIL COVER**

GRASS  
BARE

**SLOPE**

0%  
2%

**UNITS**

F  
F

# EVAPORATION AND WIND

CALIFORNIA  
JUNE 1994

STATION	DAY OF MONTH																															TOTAL OR AVG	
	1	2	3	4	5	6	7	8	9	10	11	12	13	14	15	16	17	18	19	20	21	22	23	24	25	26	27	28	29	30	31		
CALIFORNIA																																	
NORTH COAST DRAINAGE 01																																	
TRINITY RIVER HATCHERY	WIND	44	19	24	25	31	35	31	19	17	36	13	32	50	57	44	31	23	32	15	23	32	24	41	27	24	37	25	24	29	26	890	
	EVAP	23	28	28	26	24	16	22	23	26	33	30	36	40	37	32	26	24	29	16	39	33	33	37	33	32	31	31	35	30	36	8.89	
	MAX	78	82	82	81	78	70	70	79	85	86	92	92	83	80	78	77	80	81	86	83	85	83	81	83	85	80	85	87	89	90	82.4	
	MIN	49	50	53	51	53	47	40	45	47	52	62	56	55	47	45	46	50	48	47	52	52	54	53	52	53	48	50	53	55	57	50.7	
WARM SPRINGS DAM	WIND	45	47	45	44	60	61	88	76	79	57	29	50	92	96	06	01	56	81	36	22	24	22	48	76	74	90	57	29	21	24	1736	
	EVAP	20	29	40	21	31	28	34	32	35	30	37	26	37	35	41	34	30	25	31	40	25	26	31	37	39	38	39	35	29	28	9.63	
	MAX	84	89	89	88	85	75	82	85	90	01	98	94	88	84	83	80	87	85	90	93	92	94	94	84	93	80	92	96	95	88.6		
	MIN	60	59	58	53	52	52	51	51	55	47	56	55	57	55	52	52	52	45	52	59	57	57	57	59	53	52	56	62	59	54.7		
WILLOW CREEK 1 NW	WIND	10	5	21	13	22	11	3	7	6	6	4	5	17	34	12	16	21	2	9	10	13	5	8	*	17	13	7	11	15	8	321	
	EVAP	9	17	19	10	9	11	22	14	15	22	26	20	25	22	18	19	15	7	13	29	16	24	22	*	1	48	22	20	27	28	25	5.74
	MAX	75	85	83	70	80	80	67	82	86	89	94	92	87	82	82	75	84	67	88	89	90	87	89	-	1	90	86	88	94	92	95	84.4
	MIN	55	55	54	53	58	41	51	52	53	56	61	62	63	53	51	52	55	58	62	55	55	61	60	-	55	59	53	59	60	59	55.9	
SACRAMENTO DRAINAGE 02																																	
CHICO UNIVERSITY FARM	WIND	38	24	65	102	92	120	44	37	30	51	29	58	65	95	58	50	42	28	25	28	49	30	90	35	54	26	25	23	35	35	1587	
	EVAP	41	30	42	42	38	23	33	36	32	45	41	45	40	45	48	35	37	33	34	37	40	37	45	38	37	30	42	34	45	45	11.50	
	MAX	81	92	89	85	87	75	84	87	91	90	96	95	91	87	88	84	86	88	91	93	89	91	89	89	91	88	93	94	93	94	89.0	
	MIN	58	60	59	54	53	56	56	57	59	61	66	66	62	53	54	55	57	59	59	60	59	60	56	56	64	62	64	65	63	63	59.2	
DAVIS 2 MSH EXP FARM	WIND	59	76	27	12	10	97	81	34	14	27	73	01	31	72	36	56	95	84	62	20	18	85	23	73	89	77	12	92	80	94	3219	
	EVAP	37	40	50	44	43	32	34	49	56	60	53	43	49	57	56	50	39	42	39	53	48	45	53	47	48	55	53	55	47	47	14.30	
	MAX	84	89	89	86	89	84	85	83	89	91	99	95	91	89	87	85	88	89	91	93	89	90	89	92	92	92	90	97	94	94	89.8	
	MIN	54	59	53	56	54	55	55	56	63	66	64	59	58	53	52	49	53	56	60	47	54	56	54	58	58	59	55	59	60	57	56.4	
LAKE SOLANO	WIND	72	40	57	74	47	59	82	68	52	57	35	54	76	80	91	61	25	42	29	26	32	24	47	43	48	69	47	26	33	31	1527	
	EVAP	34	33	45	37	28	31	35	39	37	54	44	42	45	44	39	42	24	33	31	37	34	33	41	41	38	41	43	39	42	37	11.43	
	MAX	82	90	90	75	88	75	82	84	90	90	98	100	90	89	89	88	91	91	92	91	94	92	94	94	93	92	96	100	97	90.2		
	MIN	55	53	54	56	54	53	52	50	53	52	64	62	60	54	50	50	53	56	58	58	57	55	57	55	59	58	55	57	60	59	55.6	
MARKLEY COVE	WIND	65	14	46	70	68	67	44	26	20	15	29	42	54	66	45	52	30	42	23	30	37	33	50	20	53	43	11	38	30	35	1198	
	EVAP	22	30	44	23	30	23	29	30	34	39	38	34	39	38	34	28	25	27	35	34	32	28	40	35	33	39	33	36	37	42	9.88	
	MAX	80	88	86	82	83	83	80	86	88	95	95	98	92	86	86	83	84	85	90	88	90	90	88	89	88	88	93	90	93	90	87.9	
	MIN	55	57	54	56	53	53	50	54	58	62	62	64	60	50	52	52	54	54	63	58	62	56	54	54	58	57	57	58	61	57	56.5	
SHASTA DAM	WIND	61	49	40	47	40	59	65	57	62	90	34	46	70	95	83	61	45	47	55	53	51	44	54	45	38	57	65	51	48	44	1656	
	EVAP	0	13	42	45	22	0	10	26	35	38	30	45	42	43	38	37	25	30	24	38	42	22	38	28	33	40	42	39	38	42	9.47	
	MAX	80	86	82	85	78	76	75	84	86	90	95	96	86	80	82	84	85	85	84	88	88	98	85	90	88	81	90	92	94	95	86.3	
	MIN	52	58	60	56	58	50	50	50	54	60	63	64	60	50	50	55	65	63	57	58	58	58	55	60	61	55	55	60	60	65	57.3	
WHISKEYTOWN RESERVOIR	WIND	24	15	19	21	17	25	19	20	25	17	21	18	28	30	21	19	22	17	17	17	26	12	19	13	20	11	29	19	18	19	606	
	EVAP	21	20	27	18	17	17	15	20	23	28	24	30	25	27	30	21	27	22	25	20	33	25	30	22	32	32	34	35	35	30	7.65	
	MAX	85	86	87	84	80	88	88	82	87	92	94	94	88	87	85	83	86	85	89	89	91	88	90	91	93	93	91	93	95	95	88.6	
	MIN	58	56	56	57	58	51	58	49	54	60	63	63	62	53	52	54	55	56	56	62	58	59	60	60	60	54	53	57	62	60	63	57.0
NORTHEAST INTERIOR BASINS 03																																	
BOCA	WIND	91	46	83	83	91	27	97	73	50	39	63	90	87	145	90	96	94	88	60	45	72	72	81	80	70	87	63	65	88	91	2407	
	EVAP	25	25	30	36	32	44	22	35	21	40	29	41	40	48	36	33	23	34	38	39	35	36	35	50	20	35	38	32	45	34	10.31	
	MAX	-	-	-	-	-	-	-	-	-	-	-	-	-	-	-	-	-	-	-	-	-	-	-	-	-	-	-	-	-	-	M	
	MIN	-	-	-	-	-	-	-	-	-	-	-	-	-	-	-	-	-	-	-	-	-	-	-	-	-	-	-	-	-	-	M	
TAHOE CITY	WIND	22	14	18	26	29	30	27	18	12	7	12	7	7	27	23	24	19	19	5	13	13	12	6	18	14	19	8	8	15	12	484	
	EVAP	15	16	19	15	17	22	19	15	15	18	16	19	17	24	18	17	15	19	19	15	15	16	18	18	16	18	20	15	17	16	5.19	
	MAX	93	95	95	93	92	90	89	88	72	96	98	99	93	94	92	88	89	92	94	95	93	98	97	97	95	98	97	97	96	99	99	93.7
	MIN	64	64	64	63	63	61	58	58	38	65	70	69	68	64	59	58	58	61	60	66	66	67	66	66	66	64	70	69	70	69	63.5	

EVAPORATION: IS MEASURED IN HUNDRETHS OF INCHES

WIND: IS MEASURED IN MILES

MAX AND MIN: THE MAXIMUM AND MINIMUM TEMPERATURES (FAHRENHEIT) OF THE WATER IN THE EVAPORATION PAN  
SEE REFERENCE NOTES FOLLOWING STATION INDEX



# EVAPORATION AND WIND

CALIFORNIA  
JUNE 1994

STATION	DAY OF MONTH																														TOTAL OR AVG	
	1	2	3	4	5	6	7	8	9	10	11	12	13	14	15	16	17	18	19	20	21	22	23	24	25	26	27	28	29	30		31
SAN JOAQUIN DRAINAGE 05																																
FRIANT GOVERNMENT CAMP	WIND	46	45	50	56	41	80	82	53	42	38	37	53	65	63	60	55	44	42	37	34	49	42	47	52	51	50	39	32	44	42	
	EVAP	30	34	39	38	29	36	32	33	32	39	43	48	45	35	44	45	44	39	34	40	32	41	45	44	47	49	40	46	50	54	
	MAX	85	86	88	85	83	83	80	82	88	90	94	94	89	88	85	78	83	85	99	88	89	86	89	90	87	90	91	95	96	95	
	MIN	60	60	49	57	57	55	53	50	54	60	65	63	60	48	57	55	55	53	54	58	59	59	59	60	60	59	60	64	65	66	
LODI	WIND	61	45	47	60	66	57	57	58	34	21	31	46	51	70	49	33	37	33	33	38	39	36	44	47	46	35	21	43	35	36	
	EVAP	29	41	36	33	29	28	27	38	30	35	35	30	44	30	38	28	30	26	36	30	30	40	31	39	44	26	32	45	30	36	
	MAX	89	89	86	89	86	83	83	87	92	97	97	95	87	85	85	88	88	90	92	90	90	91	90	90	91	91	97	97	93	93	
	MIN	55	58	55	55	54	56	50	54	60	66	70	62	61	54	53	47	54	56	60	58	56	58	56	60	60	58	65	62	63	61	
LOS BANOS DET RESV	WIND	14	41	39	*	13	9	8	2	4	12	3	11	5	4	1	2	1	0	8	11	2	0	5	12	9	2	3	0	2	3	
	EVAP	45	47	*	13	5	4	0	5	0	4	8	5	5	3	4	5	6	9	7	1	7	0	6	5	6	5	5	4	5	8	
	MAX	86	86	-	87	86	76	81	79	84	89	93	86	82	87	85	81	82	83	85	89	80	87	85	89	86	87	88	93	93	91	
	MIN	54	55	-	52	53	52	48	54	57	60	62	61	57	52	48	48	51	50	53	56	52	55	55	56	57	53	58	80	77	61	
NEW MELONES DAM HQ	WIND	30	30	27	28	34	34	33	37	26	38	24	35	31	30	28	30	30	31	34	29	24	21	19	18	12	13	10	10	27	24	
	EVAP	26	32	41	39	32	28	30	32	34	45	46	42	43	35	32	33	36	40	43	45	41	45	45	42	41	40	53	47	46	54	
	MAX	87	88	88	85	86	82	82	84	88	91	94	93	89	87	87	83	83	85	87	89	88	89	90	90	88	90	93	92	93	93	
	MIN	62	57	56	55	55	56	53	53	56	61	62	61	61	58	54	53	53	55	56	57	59	59	60	59	60	59	61	60	64	62	
SAN LUIS DAM	WIND	24	21	7	2	3	8	1	8	2	5	12	9	2	2	3	0	2	3	2	3	1	7	2	1	8	6	1	0	3	1	
	EVAP	43	55	68	55	47	30	47	52	43	45	65	75	70	65	50	50	55	53	51	70	60	62	75	68	75	74	45	80	60	80	
	MAX	80	-	85	84	85	79	83	85	89	93	99	90	82	90	89	81	81	81	90	88	82	89	87	93	87	86	92	95	96	97	
	MIN	54	-	53	54	53	53	50	50	55	58	61	56	56	53	49	49	50	52	53	54	54	55	54	55	56	55	57	61	50	50	
TRACY PUMPING PLANT	WIND	14	21	10	6	4	5	1	6	5	1	2	1	7	9	1	0	1	2	1	0	5	1	2	5	1	3	1	0	1	1	
	EVAP	41	44	54	45	38	37	43	41	*	1	9	0	6	5	4	5	5	3	4	5	3	0	5	0	*	1	9	7	6	0	
	MAX	101	107	100	98	103	91	97	102	-	110	112	109	96	97	101	97	97	05	05	06	-	106	-	104	101	99	07	10	09	09	
	MIN	72	73	70	67	71	74	69	74	-	77	80	73	72	69	68	68	69	70	65	73	-	70	-	71	72	72	76	75	75	73	
SOUTH COAST DRAINAGE 06																																
CACHUMA LAKE	WIND	38	37	29	37	48	52	52	33	19	16	24	23	21	30	30	31	24	32	24	27	19	25	27	19	20	21	20	23	26	29	
	EVAP	30	32	28	31	31	26	30	30	31	36	39	31	26	31	30	28	28	27	30	30	27	29	30	34	33	33	38	36	36	36	
	MAX	86	88	89	87	84	82	82	85	90	96	95	92	88	88	88	86	86	87	89	90	89	90	91	93	94	93	95	96	95	98	
	MIN	55	55	55	54	55	52	50	49	52	59	59	60	59	58	53	54	54	55	55	57	55	55	56	56	56	56	61	59	60	56	
SOUTHEAST DESERT BASINS 07																																
DEATH VALLEY	WIND	15	15	50	54	*	12	6	0	2	2	18	25	45	64	87	72	73	50	66	54	41	58	39	42	28	43	68	37	30	26	25
	EVAP	45	39	66	69	49	71	55	47	55	60	45	85	75	72	71	68	*	13	11	69	60	80	57	69	65	75	73	74	75	60	67
	MAX	102	103	101	99	100	100	95	100	101	05	06	05	04	00	03	02	01	01	01	01	02	02	05	04	06	01	15	08	07	08	08
	MIN	64	70	69	65	73	66	62	61	83	70	71	73	73	71	66	63	62	62	68	67	67	71	69	71	63	70	66	72	80	75	

EVAPORATION: IS MEASURED IN HUNDRETHS OF INCHES  
 WIND: IS MEASURED IN MILES  
 MAX AND MIN: THE MAXIMUM AND MINIMUM TEMPERATURES (FAHRENHEIT) OF THE WATER IN THE EVAPORATION PAN  
 SEE REFERENCE NOTES FOLLOWING STATION INDEX

# SNOWFALL AND SNOW ON GROUND (INCHES)

CALIFORNIA  
JUNE 1994

STATION		DAY OF MONTH																														
		1	2	3	4	5	6	7	8	9	10	11	12	13	14	15	16	17	18	19	20	21	22	23	24	25	26	27	28	29	30	31
CALIFORNIA																																
SACRAMENTO DRAINAGE	02																															
MANZANITA LAKE																																
MINERAL																																
	SNOWFALL SN ON GND																															
	SNOWFALL SN ON GND																															

SNOWFALL: INCLUDES SNOW AND ICE. VALUES FOR NWS STATIONS (J INDEX NOTE) ARE MID-MID (LST).  
 SNOW ON GROUND: INCLUDES SNOW, SLEET, ICE AND HAIL. VALUES FOR NWS STATIONS (J INDEX NOTE) ARE OBSERVED AT 0000 UTC (GMT).  
 WATER EQUIVALENT: GIVEN FOR NWS STATIONS (J INDEX NOTE) ONLY, WHEN SNOW DEPTH IS 2 INCHES OR MORE.  
 SEE REFERENCE NOTES FOLLOWING STATION INDEX



# STATION INDEX

CALIFORNIA  
JUNE 1994

STATION	INDEX NO.	DIVISION	COUNTY	LATITUDE	LONGITUDE	ELEVATION (IN FEET)	OBSERVATION TIME AND TABLES				OBSERVER
							LOCAL STD TIME				
							TEMP	PRECIP	EVAP	SPECIAL (SEE NOTES)	
CECILVILLE 1 SE	160601		SISKIYOU	41 8	123 8W	2960	08	08		H	HENRY KAISER
CEDARVILLE	161403		HODOC	41 32	120 10W	4670	08	08		H	U S SOIL CONS SERVICE
CHALLENGE R S	165302		YUBA	39 29	121 13W	2570	08	08		H	INACTIVE 05/01/94
CHERRY VALLEY DAM	169705		TUOLUMNE	37 58	119 55W	4765	08	08		H	HETCH HETCH WTR SUP
CHESTER	170002		PLUMAS	40 18	121 14W	4525	17	17		H	RICHARD & PAT SPRAGUE
CHICO UNIVERSITY FARM	171502		BUTTE	39 42	121 49W	185	08	08	08C	H	CHICO UNIVERSITY FARM
CHINA LAKE ARMITAGE	173307		KERN	35 41	117 41W	2220	08	07		H	U S NAVY
CHULA VISTA	175806		SAN DIEGO	32 36	117 6W	56	16	16		H	CHULA VISTA FIRE DEPT
CLEARLAKE 4 SE	180602		LAKE	38 54	122 36W	1349	08	08		H	RAYMOND C CARMAN
CLOVERDALE	183801		SONOMA	38 49	123 0W	333	16	16		H	CLOVERDALE FIRE DEPT
COALINGA	186405		FRESNO	36 9	120 21W	670	17	17		C	COALINGA FIRE DEPT
COARSEGOLD 1 SW	187805		MADERA	37 15	119 42W	2230	07	07		H	CA STATE DEPT FORESTRY
COLEMAN FISHERIES STN	190702		SHASTA	40 24	122 8W	4200	08	08		H	US FISH AND WILDLIFE
COLFAX	191202		PLACER	39 6	120 57W	2409	16	16		H	DAVID T LASSILA
COLGATE POWER HOUSE	191602		YUBA	39 20	121 11W	595	16	16		H	YUBA CO WATER AGENCY
COLUSA 2 SSW	194802		COLUSA	39 12	122 1W	50	08	08		H	CITY OF COLUSA
CONCORD WASTEWATER PLA	196704		CONTRA COSTA	37 59	122 4W	40	16	16		H	CENTRAL CC SANITARY DIST
COPCO NO 1 DAM	199001		SISKIYOU	41 59	122 20W	2703	16	16		H	PACIFIC POWER AND LIGHT
CORCORAN IRRIG DIST	201205		KINGS	36 6	119 34W	200	17	17		C	CORCORAN IRRIG DIST
COVELO	208101		MENDOCINO	39 47	123 15W	1430	17	17		H	WILLIAM B COOK
COVINA NIGG FC193B	209006		LOS ANGELES	34 5	117 52W	575	17	17		H	LA CO DEPT PUBLIC WORKS
CRESCENT CITY 1 N	214701		DEL NORTE	41 46	124 12W	40	16	16		H	PAC POWER AND LIGHT CO
CRESCENT CITY 7 ENE	214801		DEL NORTE	41 48	124 5W	120	08	08		H	STATE DEPT PARKS AND REC
CRYSTAL LAKE FC 283 C	219806		LOS ANGELES	34 19	117 51W	5370	08	08		H	LA CO DEPT PUBLIC WORKS
CULVER CITY	221406		LOS ANGELES	34 1	118 24W	455	17	17		H	CULVER CITY FIRE DEPT
CUYAMACA	223906		SAN DIEGO	32 59	116 35W	4640	08	08		C	HELIX WATER DISTRICT
DAGGETT FCWOS	225707		SAN BERNARDI	34 51	116 47W	1922	22	22		H	FAA AFSS SUPERVISORY OFF
DAVIS 2 HSW EXP FARM	229402	R	YOLO	38 32	121 46W	60	08	08	08C	CGH	UNIVERSITY OF CALIF
DEATH VALLEY	231907		INYO	36 28	116 52W	194	08	08	08	H	NATIONAL PARK SERVICE
DEEP CANYON LABORATORY	232707		RIVERSIDE	33 39	116 23W	1200	08	08		H	DEEP CANYON RESEARCH CTR
DEEP SPRINGS COLLEGE	233107		INYO	37 22	117 59W	5225	19	19		H	DEEP SPRINGS COLLEGE
DEER CREEK FOREBAY	233802		NEVADA	39 18	120 50W	4455	12	12		H	PACIFIC GAS AND ELEC CO
DELANO	234605		KERN	35 47	119 15W	323	08	08		H	KERN COUNTY FIRE DEPT
DESABLA	240202		BUTTE	39 52	121 37W	2710	16	16		H	PACIFIC GAS AND ELECTRIC
DESCANSO RANGER STN	240606		SAN DIEGO	32 51	116 37W	3500	14	14		H	USDA FOREST SERVICE
DOBBS 1 S	245602		YUBA	39 22	121 12W	1640	18	18		H	TERESA R ROYAT
DONNER MEMORIAL ST PK	246703		NEVADA	39 19	120 14W	5937	08	08		H	CALIF DIV BEACH AND PARK
DOWNNEY FIRE STN FC107D	249406		LOS ANGELES	33 56	118 9W	110	17	17		H	LA CO DEPT PUBLIC WORKS
DOWNIEVILLE	250002		SIERRA	39 34	120 50W	2915	17	17		C	LELAND CADAMS III
DOYLE	250403		LASSEN	40 2	120 6W	4240	18	18		H	MIKE WINJE
DOYLE 4 SSE	250603		LASSEN	39 58	120 5W	4330	18	18		H	JOHN MATLEY
DUNSHUIR TREATMENT PLA	257402		SISKIYOU	41 12	122 16W	2170	07	07		H	CITY OF DUNSHUIR
EAGLE MOUNTAIN	259807		RIVERSIDE	33 48	115 27W	973	07	07		H	METRO WATER DISTRICT
EAST PARK RESERVOIR	264002		COLUSA	39 22	122 31W	1205	08	08		H	WAYNE LANGFORD
ECHO SUMT SIERRA AT TA#	267103		EL DORADO	38 47	120 2W	7350	07	07		H	SIERRA AT TAHOE SKI RSRT
EL CAJON	270606		SAN DIEGO	32 49	116 58W	405	16	16		H	EL CAJON FIRE STN #9
EL CAPITAN DAM	270906		SAN DIEGO	32 53	116 49W	600	07	07		H	SAN DIEGO WATER DEPT
EL CENTRO 2 SSW	271307		IMPERIAL	32 46	115 34W	-30	17	17		C	EL CENTRO WATER DEPT
ELECTRA POWER HOUSE	272805		AMADOR	38 20	120 40W	715	16	16		H	P G & E COMPANY
ELLERY LAKE	275603		MONO	37 56	119 14W	9645	MID	MID		H	SO CALIF EDISON CO
EL MIRAGE FIELD	277107		SAN BERNARDI	34 36	117 36W	2910	08	08		H	WILLIAM G BRIEGLB
ELSINORE	280506		RIVERSIDE	33 40	117 20W	1285	17	17		C	CA ST DEPT OF FORESTRY
ESCONDIDO 2	286306		SAN DIEGO	33 7	117 5W	600	16	16		H	ESCONDIDO FIRE DEPT
EUREKA WSO CITY	291001		HUMBOLDT	40 48	124 10W	43	MID	MID		C	NATIONAL WEATHER SERVICE

SEE REFERENCE NOTES FOLLOWING STATION INDEX

# STATION INDEX

CALIFORNIA  
JUNE 1994

STATION	INDEX NO.	DIVISION	COUNTY	LATITUDE	LONGITUDE	ELEVATION (IN FEET)	OBSERVATION TIME AND TABLES				OBSERVER	
							LOCAL		STD TIME			
							TEMP	PRECIP	EVAP	SPECIAL (SEE NOTES)		
EXCHEQUER RESERVOIR	29220	05	MARIPOSA	37 35	120 16W	442		08	08		H	MERCED IRRIGATION DIST
FAIRFIELD	29344	05	SOLANO	38 17	122 4W	40	08	08			H	WATERMAN TREATMENT PLANT
FAIRMONT	29441	07	LOS ANGELES	34 42	118 26W	3060	06	06			H	LA DEPT OF WATER & POWER
FIDDLETOWN DEXTER RANC	30388	05	AMADOR	38 32	120 42W	2160		08			C	LEO DEXTER
FIVE POINTS S SSM	30888	05	FRESNO	36 21	120 9W	285	17	17			H	FIVE STAR RANCH
FORESTHILL RANGER STN	31344	05	PLACER	39 1	120 51W	2015		14			H	U S FOREST SERVICE
FORT BHOWELL	31573	05	MODOC	41 51	120 8W	4500	17	17			H	JAMES E FEE
FORT BRAGG S N	31611	05	MENDOCINO	39 30	123 47W	1200	17	17			C	ROBERT SCHOMER
FORT JONES RANGER STN	31620	05	SISKIYOU	41 36	122 51W	2725	08	08			C	U S FOREST SERVICE
FORT ROSS	31991	01	SONOMA	38 31	123 15W	112	08	08				FORT ROSS ST HIST PARK
FRESNO WSO AP	32257	05	FRESNO	36 47	119 43W	336	MID	MID			C	NATIONAL WEATHER SERVICE
FRIANT GOVERNMENT CAMP	32261	05	FRESNO	36 59	119 43W	410	08	08		08	H	U S BUREAU RECLAMATION
GASQUET RANGER STN	33357	05	DEL NORTE	41 52	123 58W	384	08	08			C	US FOREST SERVICE
GEM LAKE	33369	03	MONO	37 45	119 8W	8970		MID			H	SO CALIF EDISON CO
GEORGETOWN RANGER STN	33384	06	EL DORADO	38 55	120 47W	3000	08	08			C	US FOREST SERVICE
GIBRALTAR DAM 2	34020	06	SANTA BARBARA	34 31	119 41W	1550		08			C	SANTA BARBARA WATER DEPT
GILROY	34170	04	SANTA CLARA	37 0	121 34W	194	09	09			C	GILROY FIRE DEPARTMENT
GLENDORA WEST FC 185	34520	06	LOS ANGELES	34 8	117 52W	822		17			H	LA CO DEPT PUBLIC WORKS
GLENNVILLE	34630	05	KERN	35 43	118 42W	3140	17	08			H	KERN CTY FORESTRY & FIRE
GOLD ROCK RANCH	34890	07	IMPERIAL	32 53	114 52W	485	18	18			H	GOLD ROCK RANCH
GOLD RUN 2 SW	34910	02	PLACER	39 9	120 52W	3320		18			H	LOU BERGEZ
GOLDSTONE ECHO 2	34980	07	SAN BERNARDI	35 17	116 47W	2950		07			H	GOLDSTONE SECURITY SRVC
GRANT GROVE	35551	05	TULARE	36 44	118 58W	2650		08			H	NATIONAL PARK SERVICE
GRASS VALLEY NO 2	35573	02	NEVADA	39 13	121 4W	2400		08			C	CITY OF GRASS VALLEY
GRATON	35780	01	SONOMA	38 26	122 52W	2200		08			H	LOUISE B HALLBERG
GREENVIEW	36140	01	SISKIYOU	41 33	122 54W	2820		12			H	EMMA R PEREIRA
GREENVILLE R S	36210	02	PLUMAS	40 8	120 56W	3560		08			H	US FOREST SERVICE
GRIZZLY CREEK STATE PA	36470	01	HUMBOLDT	40 29	123 54W	410	08	08			H	CA DEPT OF PARKS AND REC
GROVELAND RANGER STN	36720	05	TUOLUMNE	37 49	120 6W	3145		08			H	U S FOREST SERVICE
HAIWEE	37100	07	INYO	36 8	117 57W	3825	07	07			H	LA WTR & PWR DEPT
HALF MOON BAY	37140	04	SAN MATEO	37 28	122 27W	36	16	17			H	STATE DEPT PARKS AND REC
HANFORD 1 S	37470	05	KINGS	36 18	119 39W	245	08	08			H	HANFORD PUBLIC WORKS
HAPPY CAMP RANGER STN	37610	01	SISKIYOU	41 48	123 22W	1120	08	08			C	U S FOREST SERVICE
HARRISON GULCH R S	37910	02	SHASTA	40 22	122 58W	2750	08	08			C	US FOREST SERVICE
HARRY ENGLEBRIGHT DAM	38000	02	NEVADA	39 14	121 16W	580		07			H	U S CORPS OF ENGINEERS
HAT CREEK PH 1	38240	02	SHASTA	40 56	121 33W	3015	16	08			H	PAC GAS & ELEC OPERATORS
HAYFIELD PUMPING PLANT	38550	07	RIVERSIDE	33 42	115 38W	1370	09	09			C	METRO WATER DISTRICT
HAYFORK RANGER STN	38590	01	TRINITY	40 33	123 10W	2340		08			H	HAYFORK RANGER STATION
HEALDSBURG	38750	01	SONOMA	38 37	122 52W	108	18	18			H	HEALDSBURG FIRE DEPT
HEALDSBURG NO 2	38780	01	SONOMA	38 38	122 52W	150		08			H	ROY W LOWE
HEMET	38960	06	RIVERSIDE	33 45	116 57W	1655		08			H	LAKE HEMET MUN WATER DST
HENSHAW DAM	39140	06	SAN DIEGO	33 14	116 46W	2700	07	07			H	VISTA IRRIGATION DISTRICT
HETCH HETCHY	39390	05	TUOLUMNE	37 57	119 47W	3870	08	08			C	HETCH HETCHY WATER SUPPLY
HOLLISTER 2	40250	04	SAN BENITO	36 51	121 25W	275	18	18			C	HOLLISTER WATER DEPT
HUNTINGTON LAKE	41760	05	FRESNO	37 14	119 13W	7020	16	16			C	SOUTHERN CA EDISON CO
IDYLLWILD FIRE DEPT	42110	06	RIVERSIDE	33 45	116 43W	5380	16	16			C	IDYLLWILD FIRE DEPT
IMPERIAL	42230	07	IMPERIAL	32 51	115 34W	-64	MID	MID			H	IMPERIAL IRRIG DISTRICT
INDEPENDENCE	42320	07	INYO	36 48	118 12W	3950	07	07			C	LA DEPT OF WATER AND PWR
INDIO FIRE STATION	42590	07	RIVERSIDE	33 44	116 16W	-21	16	16			H	INDIO FIRE DEPARTMENT
INYOKERN	42780	07	KERN	35 39	117 49W	2440	17	17			H	KERN COUNTY FIRE DEPT
IOWA HILL	42880	02	PLACER	39 4	120 50W	3100		10			H	CATHY MORGAN
IRON MOUNTAIN	42970	07	SAN BERNARDI	34 8	115 8W	522	07	07			C	MET WATER DIST OF SO CAL
JESS VALLEY	43740	02	MODOC	41 16	120 18W	5300	18	18			H	RANDY CHRISTENSEN
JULIAN	44120	06	SAN DIEGO	33 5	116 36W	4215	16	16			H	INACTIVE 04/01/94

SEE REFERENCE NOTES FOLLOWING STATION INDEX

# STATION INDEX

CALIFORNIA  
JUNE 1994

STATION	INDEX NO.	DIVISION	COUNTY	LATITUDE	LONGITUDE	ELEVATION (IN FEET)	OBSERVATION TIME AND TABLES				OBSERVER
							LOCAL STD. TIME				
							TEMP	PRECIP	EVAP	SPECIAL (SEE NOTES)	
JUNCAL DAM	4422	06	SANTA BARBAR	34 29	119 30	2075		08		H	MONTECITO COUNTY WTR DIS
KENTFIELD	4500001		MARIN	37 57	122 33	220	15	08		H	KENTFIELD FIRE PROT DIST
KERN RIVER PH 3	4523005		KERN	35 47	118 26	2700	17	17		H	S CALIFORNIA EDISON CO
KETTLEMAN STATION	4536005		KINGS	36 4	120 5	3008		18		H	PACIFIC GAS AND ELECTRIC
KING CITY	4555004		MONTEREY	36 12	121 8	3200	08	08		C	CALIF DEPT OF FORESTRY
KLAMATH	4577001		DEL NORTE	41 31	124 2	229	17	17		C	HAROLD DEL PONTE
LA CRESCENTA FC 251C	4628006		LOS ANGELES	34 13	118 15	1565		17		H	LA CO DEPT PUBLIC WORKS
LAGUNA BEACH	4647006		ORANGE	33 33	117 47	335	16	16		H	SEWAGE DISPOSAL PLANT
LAKE ARROWHEAD	4671007		SAN BERNARDI	34 15	117 11	5205	17	17		H	LAKE ARROWHEAD FIRE DIST
LAKEPORT	4701002		LAKE	39 2	122 55	1315	08	08			CITY OF LAKEPORT CORP YD
LAKE SABRINA	4705007	//	INYO	37 13	118 37	9065		MID			SO CALIF EDISON CO
LAKESIDE 2 E	4710006		SAN DIEGO	32 51	116 53	690		08		H	HELIX WATER DISTRICT
LAKE SOLANO	4712002		SOLANO	38 29	122 0	190	08	08		08C	SOLANO IRRIGATION DIST
LAKE SPAULDING	4713002		NEVADA	39 19	120 38	5156	16	16		H	P G & E COMPANY
LA MESA	4735006		SAN DIEGO	32 46	117 1	530	17	17		H	LA MESA FIRE DEPT
LANCASTER FSS	4749007	//R	LOS ANGELES	34 44	118 13	2339	22	22		H	HILLIAM J FOX ATC TOWER
LAVA BEDS NAT MONUMENT	4838001		SISKIYOU	41 44	121 31	4770	09	09		H	NATIONAL PARK SERVICE
LEBEC	4863005		KERN	34 50	118 52	3585		08		H	KERN CO FIRE DEPT
LECHUZA PTRL ST FC352B	4867006		LOS ANGELES	34 5	118 53	1600		16		C	LAC DEPT PUBLIC WORKS
LEE VINING	4881007		HONO	37 57	119 7	6737	09	09		H	MONO LAKE COMMITTEE
LEMON COVE	4890005		TULARE	36 23	119 2	513	08	08		H	KAMEAH LEMON CO
LINDSAY	4957005		TULARE	36 12	119 3	420	19	19		H	LINDSAY-STRAHMORE IR D
LIVERMORE	4997004		ALAMEDA	37 40	121 4	480	18	18		H	RON HAFNER
LODGEPOLE	5026005		TULARE	36 36	118 46	6735	08	08		C	US NATIONAL PARK SERVICE
LODI	5032005		SAN JOAQUIN	38 7	121 17	40	17	17		17	CITY OF LODI
LOMPOC	5064006		SANTA BARBAR	34 39	120 27	95	16	16		H	LOMPOC WATER TRTMT PLT
LONG BEACH WSCMO	5085006	#	LOS ANGELES	33 49	118 9	25	MID	MID		C	WEATHER WIZARD
LOS ALAMOS	5107006		SANTA BARBAR	34 45	120 17	565		08		H	SANTA BARBARA FIRE ST 24
LOS ANGELES WSO ARPT	5114006	R	LOS ANGELES	33 56	118 24	1000	MID	MID		C	NATIONAL WEATHER SERVICE
LOS ANGELES CIVIC CENT	5115006	//R	LOS ANGELES	34 3	118 14	270	MID	MID		C	WSFO
LOS BANOS	5118005		MERCED	37 3	120 52	120	08	08		H	CENTRAL CALIF IRR DIST
LOS BANOS ARBURUA RANC	5119005		MERCED	36 53	120 56	860		17		H	ARBURUA RANCH
LOS BANOS DET RESV	5120005		MERCED	37 1	120 56	407	09	09		09	DEPT OF WATER RESOURCES
LOS GATOS	5123004		SANTA CLARA	37 14	121 58	365	17	17		H	SHANNON FIRE STATION
LOS PRIETOS RANGER STN	5147006		SANTA BARBAR	34 33	119 47	1024		08		H	U S FOREST SERVICE
LYTLE CREEK R S	5218006		SAN BERNARDI	34 14	117 29	2730		08		C	US FOREST SERVICE
MADERA	5233005		MADERA	36 57	120 2	270	08	08		H	MADERA COUNTY FIRE DEPT
MAHOTH LAKES R S	5280007		HONO	37 38	118 57	7555	08	08		H	US FOREST SERVICE
MANZANITA LAKE	5311002		SHASTA	40 32	121 34	5750	08	08		H	US NAT PARK SERVICE
MARKLEEVILLE	5356003		ALPINE	38 42	119 47	5530	07	07		C	DAVE PEETS
MARKLEY COVE	5360002		NAPA	38 30	122 7	480	08	08		08	SOLANO IRRIGATION DIST
MARTINEZ WATER PLANT	5378004		CONTRA COSTA	38 1	122 7	40	08	08		H	MARTINEZ WATER PURIF PLT
MARYSVILLE	5385002		YUBA	39 9	121 36	57	09	09		H	MARYSVILLE FIRE DEPT
MATHER	5400005		TUOLUMNE	37 53	119 51	4510		08		H	CITY OF SAN FRANCISCO
MC CLOUD	5449002		SISKIYOU	41 15	122 8	3280	07	07		H	MC CLOUD COMM SERVICES
MECCA FIRE STATION	5502007		RIVERSIDE	33 34	116 4	-180	17	08		H	MECCA FIRE STATION
MERCED MUNICIPAL AP FS	5532005		MERCED	37 17	120 31	153	17	17		H	MERCED FIRE DEPARTMENT
MIDDLETOWN	5598002		LAKE	38 45	122 37	1130		08		H	CA STATE DEPT FORESTRY
MINERAL	5679002		TEHAMA	40 21	121 36	4875	08	08		C	US NATIONAL PARK SERVICE
MITCHELL CAVERNS	5721007		SAN BERNARDI	34 56	115 32	4350	16	16		H	CA DEPT OF PARKS & REC
MODESTO	5738005		STANISLAUS	37 39	121 0	91	MID	MID		H	MODESTO IRRIG DIST
MOJAVE	5756007		KERN	35 3	118 10	2735	16	16		C	KERN CO FIRE DEPT
MONTEBELLO	5790006		LOS ANGELES	34 2	118 6	240	16	16		H	MONTEBELLO FIRE DEPT
MONTEREY	5795004		MONTEREY	36 36	121 54	385	18	18		H	ROBERT J RENARD

SEE REFERENCE NOTES FOLLOWING STATION INDEX

# STATION INDEX

CALIFORNIA  
JUNE 1994

STATION	INDEX NO.	DIVISION	COUNTY	LATITUDE	LONGITUDE	ELEVATION (IN FEET)	OBSERVATION TIME AND TABLES				OBSERVER
							LOCAL STD TIME				
							TEMP	PRECIP	EVAP	SPECIAL (SEE NOTES)	
MORRO BAY FIRE DEPT	58666	04	SAN LUIS OBI	35 22	120 51W	115	08	08		H	MORRO BAY FIRE DEPT
MOUNTAIN PASS	58990	07	SAN BERNARDI	35 28	115 32W	4730	07	07		H	CALTRANS
MOUNT DIABLO JUNCTION	59150	04	CONTRA COSTA	37 52	121 56W	2170	08	08		H	MT DIABLO STATE PARK
MOUNT HAMILTON	59333	04	SANTA CLARA	37 20	121 39W	4200	06	16		H	LICK OBSERVATORY
MOUNT HEBRON RNG STN	59411	01	SISKIYOU	41 47	122 22W	4400	06	16		H	US FOREST SERVICE
MOUNT SHASTA	59983	02	SISKIYOU	41 19	122 19W	5390	17	17		C	FRANK CHRISTINA
MT WILSON NO 2	60006	06	LOS ANGELES	34 14	118 44W	5708	15	15			LUCIAN W BAROGIEWICZ
HUIR WOODS	60270	01	MARIN	37 54	122 34W	220		14			NATIONAL PARK SERVICE
NAPA STATE HOSPITAL	60740	01	NAPA	38 17	122 16W	35	16	16		H	NAPA STATE HOSPITAL
NEEDLES FCHOS	61180	07	SAN BERNARDI	34 46	114 37W	914	16	16		H	FAA AFSS SUPERVISORY OFF
NEVADA CITY	61360	02	NEVADA	39 15	121 1W	2781	07	07		H	CITY OF NEVADA
NEWARK	61444	04	ALAMEDA	37 31	122 2W	10	08	08		H	LESLIE SALT COMPANY
NEW CUYAMA FIRE STN	61544	06	SANTA BARBAR	34 57	119 41W	2160	17	08		C	COUNTY FIRE STN 41
NEW HALL S FC32CE	61622	06	LOS ANGELES	34 23	118 32W	1243		16		C	LAC DEPT OF PUBLIC WORKS
NEW HALL	61650	06	LOS ANGELES	34 22	118 34W	1400	M	M		H	ROBERT FOOTLIK
NEWMAN	61680	05	STANISLAUS	37 18	121 2W	90	17	17		H	MARGARET L CARVALHO
NEW MELONES DAM HQ	61740	05	TUOLUMNE	38 0	120 30W	-960	08	08		O	US BUREAU OF RECLAMATION
NEWPORT BEACH HARBOR #	61750	06	ORANGE	33 36	117 53W	10	17	17		H	ORANGE CO HARBOR DIST
NICOLAUS 2	61940	02	SUTTER	38 55	121 33W	43		08		H	RECLAMATION DIST 1001
NILAND	61970	07	IMPERIAL	33 17	115 31W	-160		08		H	IMPERIAL IRRIG DISTRICT
NORTH FORK R S	62520	05	MADERA	37 14	119 30W	2630	08	08		H	US FOREST SERVICE
OAK GROVE R S	63190	06	SAN DIEGO	33 23	116 48W	2750	M	M		C	RIVERSIDE COUNTY FLD CTL
OAK KNOLL R S NO 2	63290	01	SISKIYOU	41 51	122 53W	1700		08		H	US FOREST SERVICE
OAKLAND MUSEUM	63336	04	ALAMEDA	37 48	122 16W	30	M	M		H	NMS
OCCIDENTAL	63370	01	SONOMA	38 25	122 58W	960		17		H	ROSEMARY BLANEY
OCEANSIDE MARINA	63770	06	SAN DIEGO	33 13	117 24W	10	16	16		H	OCCSIDE SML CRT HARBOR
OCOTILLO 2	63900	07	IMPERIAL	32 45	116 0W	410		07		H	WILLIAM ARNETT
OJAI	63990	06	VENTURA	34 27	119 14W	750	16	08		H	VENTURA COUNTY FIRE DEPT
ORICK PRAIRIE CREEK PK	64980	01	HUMBOLDT	41 22	124 1W	160	08	08		H	PRAIRIE CRK REDWOODS SP
ORLAND	65060	02	GLENN	39 45	122 12W	254	08	08		H	ORLAND WATER USERS ASSOC
ORLEANS	65080	01	HUMBOLDT	41 18	123 32W	410	18	18		H	JACK G CLARK
ORVILLE	65210	02	BUTTE	39 31	121 33W	171	07	07		C	FEATHER RIVER HATCHERY
OXNARD	65690	06	VENTURA	34 12	119 11W	49	08	08		H	CITY OF OXNARD
PACIFIC HOUSE	65970	02	EL DORADO	38 45	120 30W	3440		07		H	TOM AND THERESA GEORGE
PACIFICA 4 SSE	65990	04	SAN MATEO	37 35	122 28W	475	22	16		H	SUZANNE MORRIS
PACOIMA DAM FC 33 A-E	66020	06	LOS ANGELES	34 20	118 24W	1500		08		H	L A CO DEPT PUBLIC WORKS
PAICINES 4 W	66100	04	SAN BENITO	36 43	121 21W	905	18	18		H	SCOTT FLINT
PALMDALE	66240	07	LOS ANGELES	34 35	118 6W	2596	17	17		C	PALMDALE IRRIG DISTRICT
PALM SPRINGS	66350	07	RIVERSIDE	33 50	116 30W	425	16	16		H	PALM SPRINGS FIRE DEPT
PALO ALTO	66460	04	SANTA CLARA	37 27	122 8W	25	08	08		H	PALO ALTO FIRE STATION 3
PALOMA	66500	04	MONTEREY	36 21	121 30W	1775		17		H	LOIS A BELL
PALOMAR MOUNTAIN OBSER	66570	06	SAN DIEGO	33 21	116 52W	5550	07	07		C	PALOMAR OBSERVATORY
PALOS VERDES EST FC43D	66630	06	LOS ANGELES	33 48	118 23W	216		07		H	L A CO DEPT PUBLIC WORKS
PANOCHÉ 2 W	66750	05	SAN BENITO	36 36	120 52W	1320		18		H	MARGARET STROHM
PARADISE	66850	02	BUTTE	39 45	121 37W	1750	08	08		H	PARADISE FIRE DEPARTMENT
PARKER RESERVOIR	66990	07	SAN BERNARDI	34 17	114 10W	738	07	07		C	METRO WATER DISTRICT
PASADENA	67190	06	LOS ANGELES	34 9	118 9W	864	16	16		H	PASADENA WATER DEPT
PASKENTA RANGER STN	67260	02	TEHAMA	39 53	122 32W	755	07	08		C	US FOREST SERVICE
PASO ROBLES	67300	04	SAN LUIS OBI	35 38	120 41W	700	07	07		C	CITY PASO ROBLES WTR DPT
PASO ROBLES FCHOS	67420	04	SAN LUIS OBI	35 40	120 38W	8000	M	M		H	FEDERAL AVIATION ADMIN
PEARLBLOSSOM	67730	07	LOS ANGELES	34 30	117 53W	3050	17	17		H	LA COUNTY FIRE DEPT
PETALUMA FIRE STA 2	68260	01	SONOMA	38 16	122 39W	31	08	08		C	PETALUMA FIRE STATION 2
PINE FLAT DAM	68960	05	FRESNO	36 49	119 20W	610		07		H	US CORPS OF ENGINEERS
PINNACLES NATL MONUMEN	69260	04	SAN BENITO	36 29	121 11W	1307	08	08		H	US NATIONAL PARK SERVIC

SEE REFERENCE NOTES FOLLOWING STATION INDEX

# STATION INDEX

CALIFORNIA  
JUNE 1994

STATION	INDEX NO.	DIVISION	COUNTY	LATITUDE	LONGITUDE	ELEVATION (IN FEET)	OBSERVATION TIME AND TABLES				OBSERVER
							LOCAL STD TIME				
							TEMP	PRECIP	EVAP	SPECIAL (SEE NOTES)	
PIRU 2 ESE	6940	06	VENTURA	34 24	118 45W	730				H	CAMULOS RANCH
PISMO BEACH	6943	04	SAN LUIS OBI	35 8	120 38W	120				H	POLICE DEPARTMENT
PIT RIVER P H 1	6944	02	SHASTA	41 0	121 30W	2888		07	07	H	PACIFIC GAS & ELECTRIC
PIT RIVER P H 5	6946	02	SHASTA	40 59	121 59W	1439		16	17	H	PACIFIC GAS & ELECTRIC
PLACERVILLE	6969	02	EL DORADO	38 43	120 49W	1855		08	08	H	PACIFIC GAS & ELEC CO
POMONA CAL POLY	7003	09	LOS ANGELES	34 4	117 49W	7400		16	16	H	CALIF POLYTECHNIC UNIV
PORTERVILLE	7007	09	TULARE	36 4	119 1W	393		08	08	H	THE DAYBELL FAMILY
PORTOLA	7089	02	PLUMAS	39 48	120 28W	4850		08	08	C	CITY OF PORTOLA
POTTER VALLEY P H	7109	01	MENDOCINO	39 22	123 8W	1015		16	16	C	PACIFIC GAS AND ELEC CO
POWAY VALLEY	7111	06	SAN DIEGO	33 1	117 2W	648		16	16	H	POWAY FIRE DEPT STN NO 2
PRIEST VALLEY	7150	04	MONTEREY	36 11	120 42W	2300		17	17	H	NELSON H PALMER
QUINCY	7195	02	PLUMAS	39 58	120 57W	3408		08	08	H	US FOREST SERVICE
RAMONA FIRE DEPT	7222	06	SAN DIEGO	33 3	116 55W	1470		15	15	H	RAMONA FIRE DEPARTMENT
RANDSBURG	7259	07	KERN	35 22	117 39W	3570		17	08	H	KERN COUNTY FIRE DEPT
RED BLUFF FSS	7292	02	TEHAMA	40 9	122 15W	349	M	M	M	H	RED BLUFF FSS
REDDING WSO	7304	02	SHASTA	40 30	122 18W	502	M	M	M	C	NATIONAL WEATHER SERVICE
REDLANDS	7306	06	SAN BERNARDI	34 3	117 11W	1318		09	14	H	REDLANDS DAILY FACTS
REDWOOD CITY	7339	04	SAN MATEO	37 29	122 14W	31		17	17	H	REDWOOD CITY FIRE DEPT
REPRESA	7370	02	SACRAMENTO	38 42	121 10W	295		07	07	H	FOLSOM STATE PRISON
RICHARDSON GROVE ST PK	7404	01	HUMBOLDT	40 2	123 47W	500		08	08	H	RICHARDSON GROVE ST PARK
RICHMOND	7414	04	CONTRA COSTA	37 56	122 21W	55		18	18	H	CITY OF RICHMOND
RIVERSIDE FIRE STN 3	7470	06	RIVERSIDE	33 57	117 23W	840		17	17	H	RIVERSIDE FIRE STATION 3
RIVERSIDE CITRUS EXP S	7473	06	RIVERSIDE	33 58	117 21W	986	M	M	M	C	NATIONAL WEATHER SERVICE
ROUND MOUNTAIN PG & E	7581	02	SHASTA	40 48	121 56W	2100		18	18	C	PACIFIC GAS AND ELEC CO
SACRAMENTO FAA ARPT	R7633	02	SACRAMENTO	38 31	121 30W	18	M	M	M	C	FLIGHT SERVICE STATION
SACRAMENTO WSO CITY	R7633	02	SACRAMENTO	38 35	121 30W	25	M	M	M	C	NATIONAL WEATHER SERVICE
SAGEHEN CREEK	R7641	03	NEVADA	39 26	120 14W	6337		17	17	C	UNIVERSITY OF CALIFORNIA
SAINT HELENA	7643	01	NAPA	38 30	122 28W	225		08	08	H	CAL STATE DEPT FORESTRY
SALINAS 3 E	7668	04	MONTEREY	36 40	121 36W	85		17	17	H	US DEPT OF AGRICARS
SALINAS FAA AIRPORT	R7669	04	MONTEREY	36 40	121 36W	69	M	M	M	H	FEDERAL AVIATION ADMIN
SALINAS DAM	7672	04	SAN LUIS OBI	35 20	120 30W	1245		08	08	H	SAN MARGARITA BOOSTER ST
SALSIPUEDES GAGING STN	7681	06	AMADOR BARBAR	34 35	120 24W	250		08	08	H	JOE CABRAL JR
SALT SPRINGS PHR HOUSE	7689	05	SAN MATEO	38 30	120 13W	3700		15	15	H	PACIFIC GAS & ELEC CO
SAN BERNARDINO CO HOSP	7723	06	SAN BERNARDI	34 8	117 16W	1125		18	18	H	S B COUNTY HOSPITAL
SAN CLEMENTE DAM	7731	04	MONTEREY	36 26	121 42W	600		08	08	H	CALIF AMERICAN WATER CO
SANDBERG WSMO	R7735	06	LOS ANGELES	34 45	118 44W	4517	M	M	M	H	US NWS
SAN DIEGO WSO AIRPORT#	R7740	06	SAN DIEGO	32 44	117 10W	13	M	M	M	C	NATIONAL WEATHER SERVICE
SAN DIMAS FIRE FC95	7749	06	LOS ANGELES	34 6	117 48W	955		08	08	H	L A CO DEPT PUBLIC WORKS
SAN FRANCISCO OCEANSID	R7767	04	SAN FRANCISCO	37 44	122 30W	70		17	M	C	OCEANSIDE W P C P
SAN FRANCISCO WSO AP	R7769	04	SAN MATEO	37 37	122 23W	8	M	M	M	C	NATIONAL WEATHER SERVICE
SAN FRANCISCO MISSION#	R7772	04	SAN FRANCISCO	37 46	122 26W	75	M	M	M	C	NWS
SAN GABRIEL CANYON P H	7776	06	LOS ANGELES	34 9	117 54W	744		17	17	H	AZUSA VALLEY WATER CO
SAN GABRIEL DAM FC425B	7779	06	LOS ANGELES	34 12	117 52W	1481		08	08	C	L A CO DEPT PUBLIC WORKS
SAN GABRIEL FIRE DEPT	7785	06	LOS ANGELES	34 6	118 6W	450		16	16	H	CITY FIRE DEPARTMENT
SAN GREGORIO 2 SE	7807	04	SAN MATEO	37 18	122 22W	275		19	19	H	GRACE ARATA
SAN JACINTO R S	7813	06	RIVERSIDE	33 47	116 58W	1560		17	08	C	CA STATE DEPT FORESTRY
SAN JOSE	7821	04	SANTA CLARA	37 21	121 54W	67		16	16	H	CITY OF SAN JOSE
SAN LUIS DAM	7846	05	MERCED	37 3	121 4W	277		08	08	C	DEPT OF WATER RESOURCES
SAN LUIS OBISPO POLYTE	7851	04	SAN LUIS OBI	35 18	120 40W	315		07	07	C	CAL STATE POLYTECH UNIV
SAN PASQUAL ANIMAL PAR	7887	06	SAN DIEGO	33 5	117 0W	420		16	16	H	SAN DIEGO WLD ANIMAL PK
SAN RAFAEL CIVIC CENTE#	R7888	06	MARIN	38 0	122 31W	120		16	M	H	COMMUNICATIONS DEPT
SANTA ANA FIRE STN #	7888	06	ORANGE	33 45	117 52W	135		16	16	H	SANTA ANA FIRE DEPTMNT
SANTA BARBARA	7902	05	SANTA BARBAR	34 25	119 41W	5	M	M	M	C	CITY OF SANTA BARBARA
SANTA BARBARA FCMOS	7905	06	SANTA BARBAR	34 26	119 50W	9	M	M	M	H	FEDERAL AVIATION ADMIN

SEE REFERENCE NOTES FOLLOWING STATION INDEX



# STATION INDEX

CALIFORNIA  
JUNE 1994

STATION	INDEX NO.	DIVISION	COUNTY	LATITUDE	LONGITUDE	ELEVATION (IN FEET)	OBSERVATION TIME AND TABLES				OBSERVER
							LOCAL STD TIME				
							TEMP	PRECIP	EVAP	SPECIAL (SEE NOTES)	
SANTA CRUZ	79116	04	SANTA CRUZ	36 59	122 1W	130	17	17		H	RONALD A MACDONALD
SANTA MARGARITA BOOST	79933	04	SANTA LUIS OBISPO	35 22	120 38W	1100		08		C	SANTA MARGARITA BOOST ST
SANTA MARIA WSO ARPT	79946	06	SANTA BARBARA	34 54	120 27W	254	MID	MID		H	NATIONAL WEATHER SERVICE
SANTA MONICA PIER	79953	06	LOS ANGELES	34 00	118 30W	14	16	16		C	HARBORMASTER
SANTA PAULA	79957	06	VENTURA	34 19	119 9W	237	16	08		H	VENTURA COUNTY FIRE DEPT
SANTA ROSA	79965	01	SONOMA	38 27	122 42W	167	16	19		H	SANTA ROSA PRESS DEMOCRAT
AUGUST POWER PLANT 1	80140	06	LOS ANGELES	34 35	118 27W	2105		07		H	LA ANTR & PWR DEPT
SCOTIA	80433	01	HUMBOLDT	40 23	124 6W	139	08	08		H	PACIFIC LUMBER COMPANY
SHASTA DAM	81335	02	SHASTA	40 43	122 25W	1075	08	08	08	C	US BUREAU OF RECLAMATION
SHELTER COVE AVIATION	81633	01	HUMBOLDT	40 02	124 4W	460	16	16		H	KENNETH DEAN
SHOSHONE	82000	07	INYO	35 58	116 16W	1570		07		H	CA DIV OF HIGHWAYS
SIERRA CITY	82070	02	SIERRA	39 34	120 38W	4310	08	08		C	TIM SMITH
SIERRAVILLE R S	82188	02	SIERRA	39 39	120 22W	4975	08	08		C	US FOREST SERVICE
SNOW CREEK UPPER	83177	07	RIVERSIDE	33 52	116 41W	1940		07		H	DESERT WATER SERVICE
SONOMA	83510	01	SONOMA	38 18	122 28W	97	16	16		H	CAL DEPT PARKS AND REC
SONORA RS	83533	05	TUOLUMNE	37 59	120 23W	1749	08	08		H	CA STATE DIV OF FORESTRY
SOUTH ENTR YOSEMITE NP	83800	05	MARIPOSA	37 30	119 38W	5119	08	08		H	US NATIONAL PARK SERVICE
SOUTH LAKE	84060	07	INYO	37 11	118 34W	9580		MID		H	SO CALIF EDISON CO
STANDISH HICKEY ST PK	84900	01	MENDOCINO	39 53	123 44W	850		08		H	CA DEPT-PARKS & REC
STOCKTON WSO	85558	05	SAN JOAQUIN	37 54	121 15W	22	MID	MID		C	NATIONAL WEATHER SERVICE
STOCKTON FIRE STN # 4	85560	05	SAN JOAQUIN	38 00	121 19W	12	08	08		C	STOCKTON FIRE STA 4
STONYFORD R S	85800	05	COLUSA	39 23	122 33W	1168	08	08		C	US FOREST SERVICE
STONY GORGE RESERVOIR	85877	05	GLENN	39 39	122 32W	800	08	08		C	ORLAND WATER USERS ASSN
STRAWBERRY VALLEY	86060	05	YUBA	39 34	121 6W	3808	08	08		H	BEN BORSOFF
SUN CITY	86558	05	RIVERSIDE	33 43	117 12W	1420	14	14		H	RIVERSIDE CO FIRE DEPT
SUSANVILLE AP	87022	03	LASSEN	40 23	120 34W	4146	17	17		H	NORTHERN CA AVIATION SER
TAHOE CITY	87588	03	PLACER	39 10	120 8W	6230	08	08	08	H	JOHN SUTTER
TAHOE VALLEY FAA AP	87620	03	EL DORADO	38 54	120 0W	6254	08			H	FEDERAL AVIATION ADMIN
TEHACHAPI	88226	05	KERN	35 08	118 27W	4017	16	16		H	KERN COUNTY FIRE DEPT
TEJON RANCHO	88399	05	KERN	35 02	118 45W	1425	17	17		H	TEJON RANCH COMPANY
TERMO 1 E	88733	03	LASSEN	40 52	120 26W	5300	19	19		C	DENNIS RAY HUNKE
THERMAL FAA AIRPORT	88920	07	RIVERSIDE	33 38	116 10W	-112	MID	MID		H	FAA AFSS SUPERVISORY OFF
THREE RIVERS EDISON PH	89170	05	TULARE	36 28	118 52W	1140	15	15		C	SOUTHERN CA EDISON CO
TIGER CREEK PH	89288	05	AMADOR	38 27	120 29W	2355	16	16		C	PACIFIC GAS AND ELECT CO
TOPANGA PATROL STN FC6	89367	06	LOS ANGELES	34 43	118 36W	745		08		H	LA CO DEPT PUBLIC WORKS
TORRANCE	89733	06	LOS ANGELES	33 48	118 20W	110	16	16		H	TORRANCE MUNICIPAL AP
TRACY CARBONA	89999	05	SAN JOAQUIN	37 42	121 25W	140	07	07		H	BANTA CARBONA IRRIG DIST
TRACY PUMPING PLANT	90010	05	ALAMEDA	37 48	121 35W	61	09	09	09	H	US BUREAU OF RECLAMATION
TRINITY RIVER HATCHERY	90226	01	TRINITY	40 43	122 48W	1860	08	08	08	H	US BUREAU RECLAMATION
TRONA	90335	07	SAN BERNARDI	35 46	117 23W	1695	08	08		C	N AMERICAN CHEMICAL CORP
TRUCKEE RANGER STN	90433	03	NEVADA	39 20	120 11W	6020	08	08		C	US FOREST SERVICE
TULELAKE	90530	01	SISKIYOU	41 58	121 28W	4035	16	16	16	C	TULELAKE IRRIGATION DIST
TURLOCK #2	90733	05	STANISLAUS	37 29	120 51W	115	MID	MID		H	TURLOCK IRRIGATION DISTR
TUSTIN IRVINE RANCH	90870	06	ORANGE	33 44	117 47W	118	17	07		H	TREASURE FARMS
TWENTYNINE PALMS	90990	07	SAN BERNARDI	34 08	116 2W	1975	15	15		H	US NATIONAL PARK SERVICE
THIN LAKES	91050	02	ALPINE	38 42	120 2W	8000	08	08		H	CAL TRANS
THITCHELL DAM	91111	06	SANTA BARBARA	34 59	120 19W	582	16	16	16	H	SANTA MARIA VALLEY WATER
UKIAH	91222	01	MENDOCINO	39 09	123 12W	633	18	18		H	UKIAH FIRE DEPARTMENT
UKIAH 4 WSN	91224	01	MENDOCINO	39 01	123 16W	1900	18	08		H	MRS MARJORIE S DORY
UCLA	91552	06	LOS ANGELES	34 08	118 27W	4300	16	16		H	ATMOSPHERIC SCIENCE DEPT
UPPER SAN LEANDRO FLTR	91889	00	ALAMEDA	37 46	122 10W	394		06		H	E BAY MUN UTIL DIST
VACAVILLE	92000	02	SOLANO	38 24	121 57W	110	17	17		H	VACAVILLE FIRE STATION 1
VAN NUYS FC15A	92260	06	LOS ANGELES	34 11	118 27W	6958		16		H	LA CNTY DEPT OF PUB WKS
VICTORVILLE PUMP PLANT	93250	07	SAN BERNARDI	34 32	117 18W	2858	08	08		C	VICTOR VALLEY WATER DIST

SEE REFERENCE NOTES FOLLOWING STATION INDEX

# STATION INDEX

CALIFORNIA  
JUNE 1994

STATION	INDEX NO.	DIVISION	COUNTY	LATITUDE	LONGITUDE	ELEVATION (IN FEET)	OBSERVATION TIME AND TABLES				OBSERVER		
							LOCAL STD TIME						
							TEMP	PRECIP	EVAP	SPECIAL (SEE NOTES)			
VINCENT FIRE STN FC120	93445	06	LOS ANGELES	34 29	118 8W	3199		17			H	L A CO DEPT PUBLIC WORKS	
VINTON	93391	02	PLUMAS	39 49	120 11W	4950		16			H	FRANK DOTTA	
VISALIA	93670	05	TULARE	36 20	119 18W	3250		08			H	VISALIA FIRE DEPARTMENT	
VISTA 2 NNE	93780	06	SAN DIEGO	33 14	117 14W	3200	08	16			H	VISTA FIRE DEPARTMENT	
VOLTA POWER HOUSE	93900	00	SHASTA	40 28	121 52W	2200		16			C	PACIFIC G AND E CO	
WALNUT NI FC102C	94310	06	LOS ANGELES	34 0	117 52W	488		08			H	L A CO DEPT PUBLIC WORKS	
WARM SPRINGS DAM	94400	01	SONOMA	38 43	123 0W	224	08	08	08	C	H	US CORPS OF ENGINEERS	
WASCO	94520	05	KERN	35 36	119 20W	345		16			H	KERN COUNTY FIRE DEPT	
WATSONVILLE WATERWORKS	94730	04	SANTA CRUZ	36 56	121 46W	95	08	08			H	CITY OF WATSONVILLE	
HEAVERVILLE RANGER STN	94900	01	TRINITY	40 44	122 56W	2050	08	14			C	H	US FOREST SERVICE
WESTHAVEN	95600	05	FRESNO	36 13	119 59W	2885		07			H	BOSTON RANCH COMPANY	
WEST POINT	95820	05	CALAVERAS	38 24	120 32W	2820		08			H	STATE DIV OF FORESTRY	
WHISKEYTOWN RESERVOIR	96210	02	SHASTA	40 37	122 32W	1295	08	08	08		H	NATIONAL PARK SERVICE	
WHITTIER CITY YD FC106	96600	06	LOS ANGELES	33 59	118 3W	600		17			H	L A CO DEPT PUBLIC WORKS	
WILDROSE RS	96970	07	INYO	36 16	117 11W	4300		15			H	US NATIONAL PARK SERVICE	
WILLITS 1 NE	96984	01	MENDOCINO	33 25	123 20W	1390	09	09			C	H	CITY OF WILLITS SEWER PL
WILLOW CREEK 1 NW	96940	01	HUMBOLDT	40 57	123 38W	461		08	08	08	H	US FOREST SERVICE	
WILLOWS 6 W	96990	02	GLENN	39 31	122 18W	233		16	16		H	TEHAMA COLUSA CANAL AUTH	
WINTERS	97420	02	YOLO	38 32	121 58W	135	09	09			H	J NEWTON WALLACE	
WOODLAND 1 MNW	97810	02	YOLO	38 41	121 48W	669		08	08		H	COOP EXTENSION SERV	
WOODSIDE FIRE STN 1	97920	04	SAN MATEO	37 26	122 15W	380		17	17		H	WOODSIDE FIRE DEPARTMENT	
YOSEMITE PARK HDQTRS	98550	05	MARIPOSA	37 45	119 35W	3966	06	MID			C	NATIONAL PARK SERVICE	
YREKA	98660	01	SISKIYOU	41 43	122 38W	2625	08	08			H	US FOREST SERVICE	

SEE REFERENCE NOTES FOLLOWING STATION INDEX

# REFERENCE NOTES

CALIFORNIA  
JUNE 1994

## DEFINITIONS

**STATION NAMES:** Name of the city, town or locality. Figures and letters following the station names indicate the distance in miles and direction from the post office or town community center.

**DIVISIONS:** Areas within a state of similar climatological characteristics. Division averages are calculated using data from stations that record both temperature and precipitation (i.e. not precipitation alone).

**NORMALS:** The average value of the meteorological element over a time period. Effective 1 January 1993, the averaging period is 1961 to 1990. The normals for National Weather Service localities have been adjusted so as to be representative for the current observation site.

**MONTHLY DEGREE DAY TOTALS:** One heating (cooling) degree day is accumulated for each whole degree that the daily mean temperature is below (above) 65 degrees Fahrenheit.

**PRECIPITATION:** Values shown in hundredths of inches are water equivalent totals, i.e., total of liquid and melted frozen precipitation. In the "Monthly Summarized Data" table the total snow and sleet values shown in tenths of inches are unmelted amounts. The max depth on ground values of snow and sleet shown in whole inches are cumulative unmelted amounts. The number of days with .10, .50, 1.00 or more refers to water equivalents.

**TEMPERATURE:** Original and edited temperature values are given in the "Daily Temperature" table. Edited values are produced when an original value is missing or when surrounding stations indicated a suspect original value. When a line labeled OBS is present and contains either a daily temperature (suspect) or \*\*\* (missing), the temperature appearing directly above, on the line labeled MAX or MIN, is an edited value. Summary temperature information (averages, departures, extremes, monthly degree day totals) is based on the values labeled MAX/MIN.

**WIND:** (As shown in the "Evaporation and Wind" table) the total wind movement in miles over the evaporation pan as determined by an anemometer recorder located 6-8 inches above the pan.

## SYMBOLS AND LETTERS USED IN THE STATION INDEX TABLE

- # Thermometers located in a rooftop shelter.
- // Rain gage equipped with a windshield
- AR Observation made "after rain" has occurred.
- C Station is equipped with recording rain gage (R) but values in this bulletin are from a non-recording rain gage unless indicated by an R.
- G Observations appear in the "Soil Temperatures" table.
- H Observations appear in the "Snowfall and Snow on the Ground" table.
- J Station also published as a Local Climatological Data publication.
- MID Observation time is midnight.
- MO Rain gage read once monthly, usually the last day.
- OC Rain gage readings vary from a few weeks to several months.
- R Amounts from recording rain gage.
- SR Observation time near sunrise.
- SS Observation time near sunset.
- VAR Observation time varies.
- WI Rain gage read weekly or irregularly.
- WM Rain gage read weekly and last day of the month.

## SYMBOLS AND LETTERS USED IN THE DATA TABLES

- (DAILY DATA ARE FOR THE 24 HOURS IMMEDIATELY PRECEDING OBSERVATION TIME.)
- BLANK Entries in the "Monthly Summarized Data" table indicate no record.
- BLANK Entries in the "Daily Precipitation" and "Snowfall and Snow on the Ground" tables indicate zero.
- BLANK Entries in the "Daily Temperature" table indicate a missing record where an edited value could not be determined. (See \*\*\* below)
- No record. Data not recorded, determined unreliable by quality control check, or not received in time for publication.
- + Precipitation or temperature extremes occurred on one or more previous dates during the month.
- \*\*\* Missing original temperature which has been estimated during edit.
- \* Rain gage not read. Precipitation is included in the amount following the asterisks. Time distribution not known. A \* preceding the monthly total indicates precipitation amount is being carried forward to next months total, and may include amounts from the previous month(s).
- // Rain gage equipped with a windshield.
- A Amount of precipitation is the total of observer's entries for the current month. It may include precipitation that occurred during the previous month. Refer to earlier bulletin to determine date of last reading. (Hawaii stations)
- B Adjusted monthly value (estimated), (1-7 missing values for wind and evaporation).
- M Insufficient or partial data. M is appended to average and/or total values computed with 1-9 daily values missing. M appears alone if 10 or more daily values are missing, (8 or more for wind and evaporation).
- R Amounts from recording rain gage.
- T Trace. An amount too small to measure.
- V Includes total for previous month(s). (See \* above)

**SEASONAL TABLES:** Monthly and seasonal snowfall and heating degree days for the 12 months ending with the June data are published in the July issue of this bulletin. Cooling degree days for the calendar year are published in the "Climatological Data Annual Summary."

The graphic displays appearing in this publication were first produced for the January 1987 data month. The types of graphs and the information they portray may vary from month to month and from state to state in order to highlight climatic features of state, regional, and seasonal interest. Some graphs present information for "clusters". A cluster is a group of up to four adjacent divisions that comprise an area of similar climate.

Information concerning the history of changes in locations, exposure, etc. of substations is kept on file at the National Climatic Data Center. Historical information of regular National Weather Service Offices may be obtained from the "Local Climatological Data" annual publication. The contents of this publication may be reprinted or otherwise used freely, with proper credit to the National Climatic Data Center. The data are also available in digital form on magnetic tape and diskette.

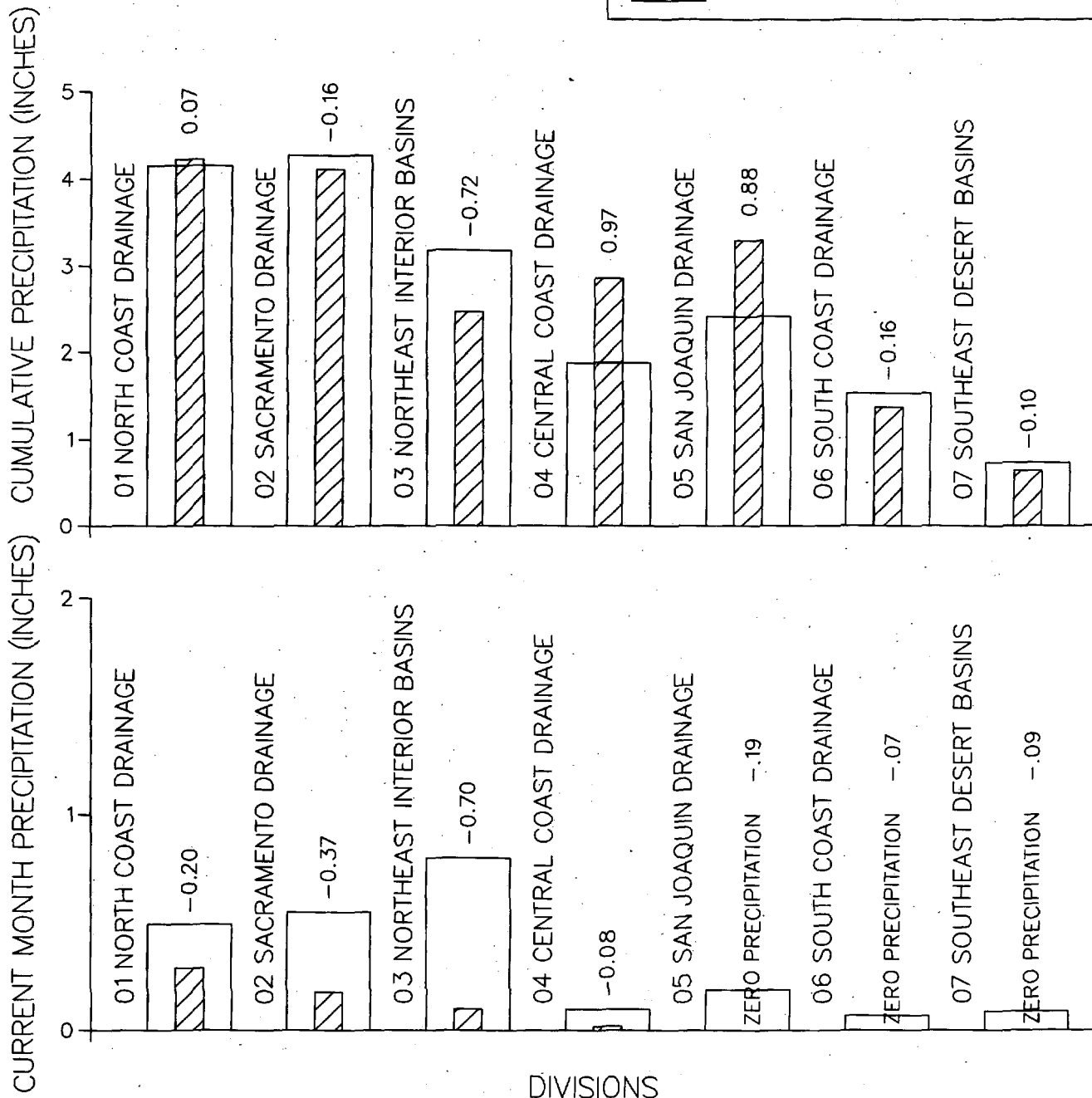
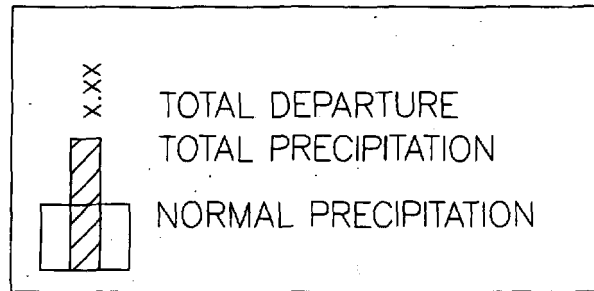
## SUBSCRIPTION, PRICE, AND ORDERING INFORMATION AVAILABLE FROM:

NATIONAL CLIMATIC DATA CENTER  
ROOM 120  
151 PATTON AVENUE  
ASHEVILLE, NC 28801-5001

USCOMH-NOAA-ASHEVILLE, N.C. JUNE 1994-1475

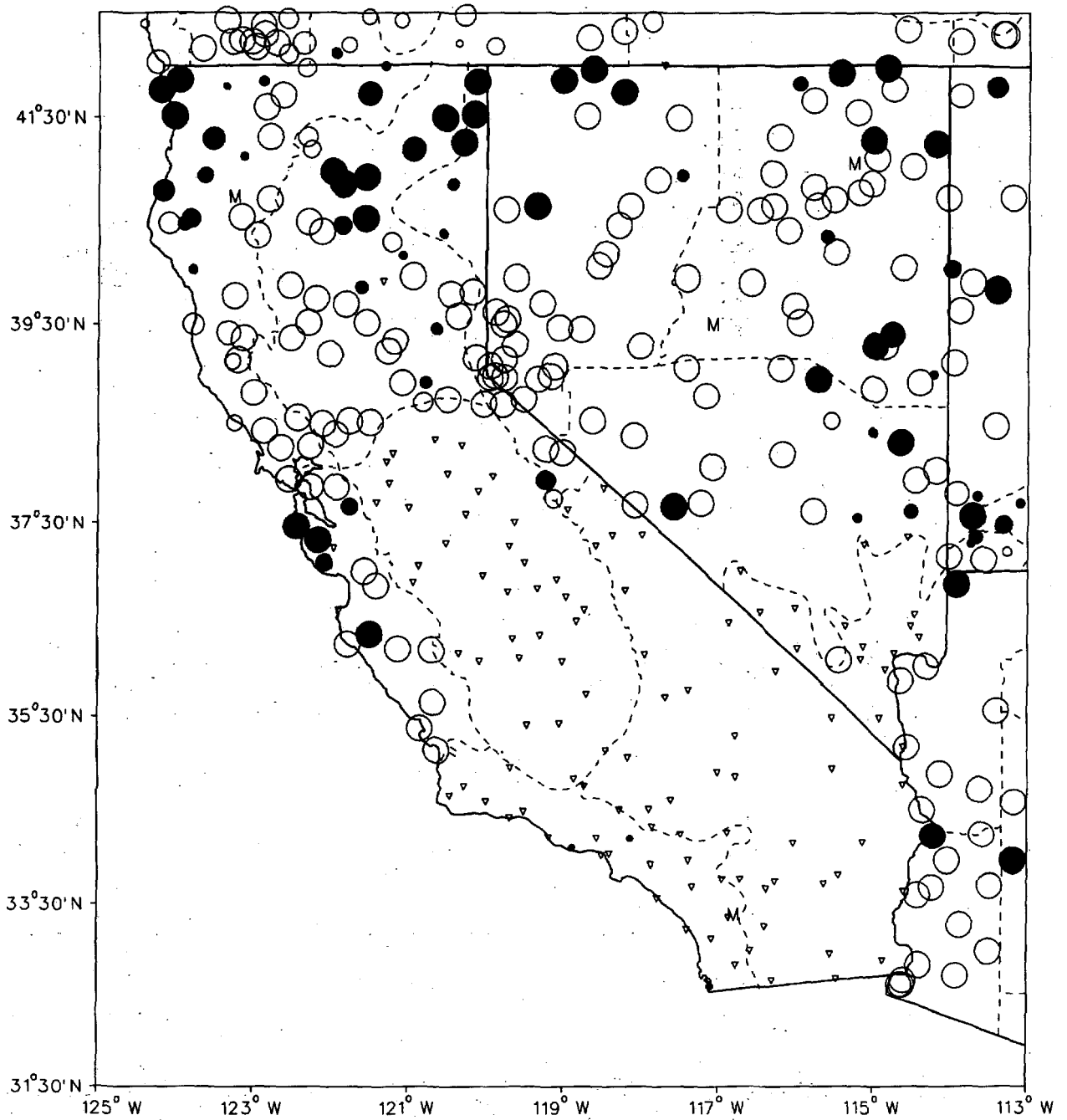
# THREE MONTH CUMULATIVE PRECIPITATION DIVISIONAL TOTALS AND DEPARTURES FROM NORMAL (1961-1990) JUNE 1994

CALIFORNIA



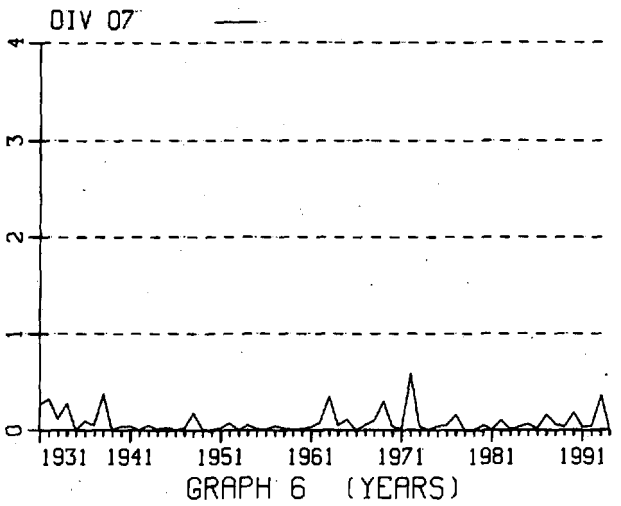
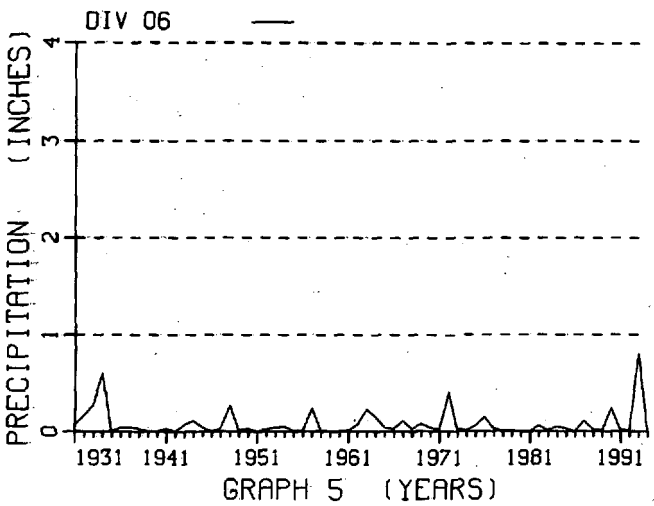
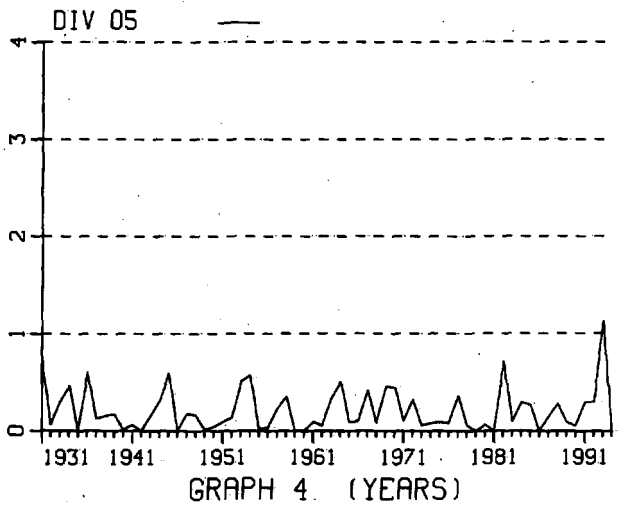
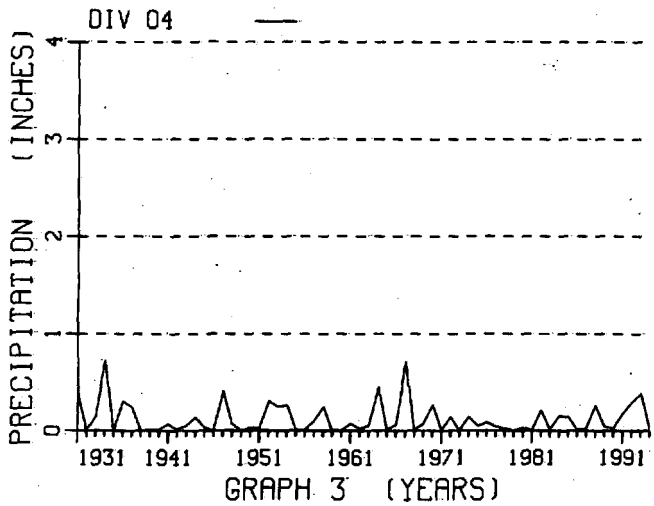
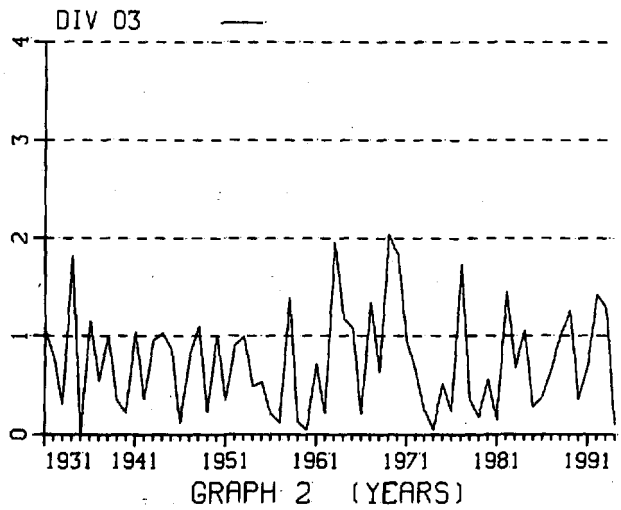
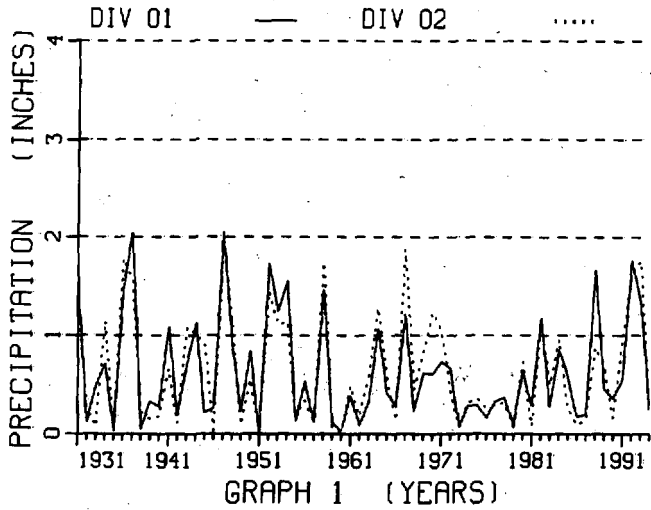
MONTHLY PRECIPITATION DEPARTURE FROM  
THE DIVISIONAL AVERAGE FOR  
JUNE 1994  
CALIFORNIA

- M DENOTES INCOMPLETE DATA FOR THE MONTH
- ▽ ZERO DEPARTURE
- ○ ○ ○ ○ 5,10,20,... 50% OR MORE BELOW AVERAGE
- ● ● ● ● 10,20,40,...100% OR MORE ABOVE AVERAGE

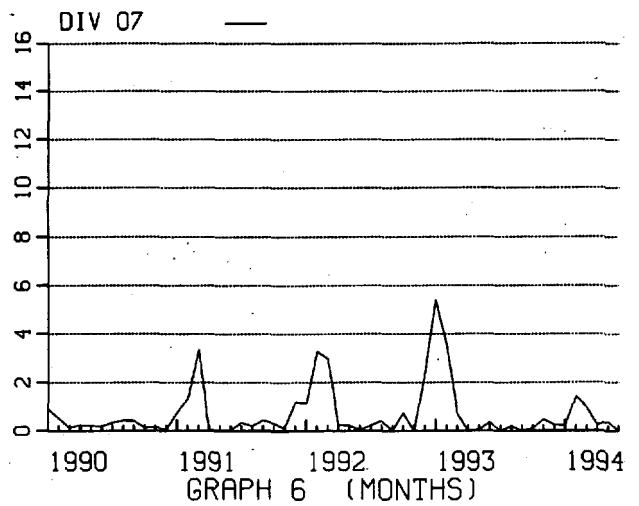
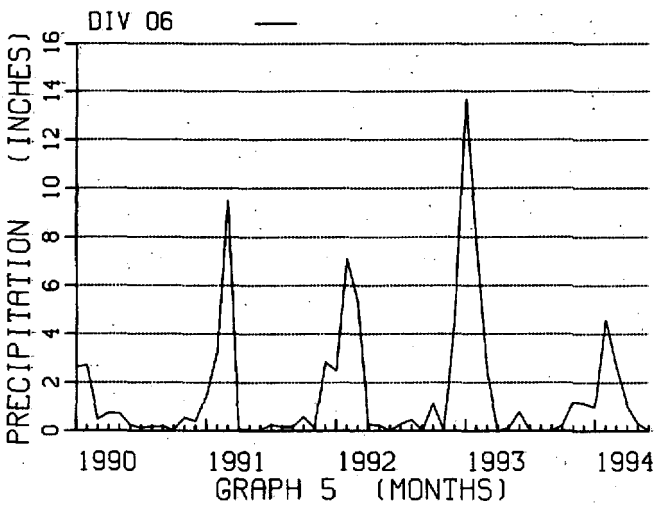
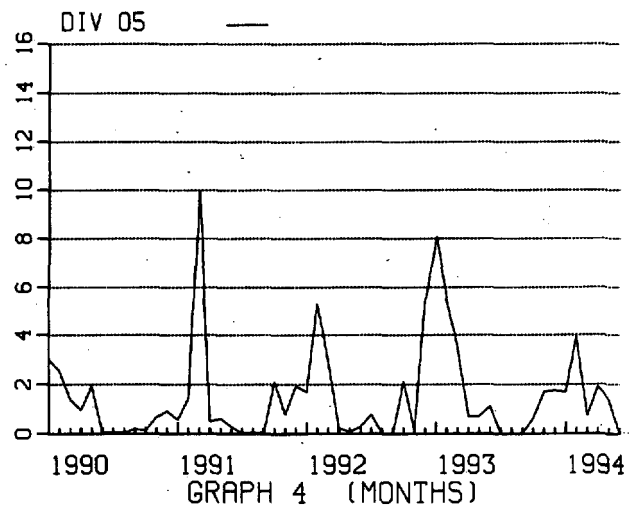
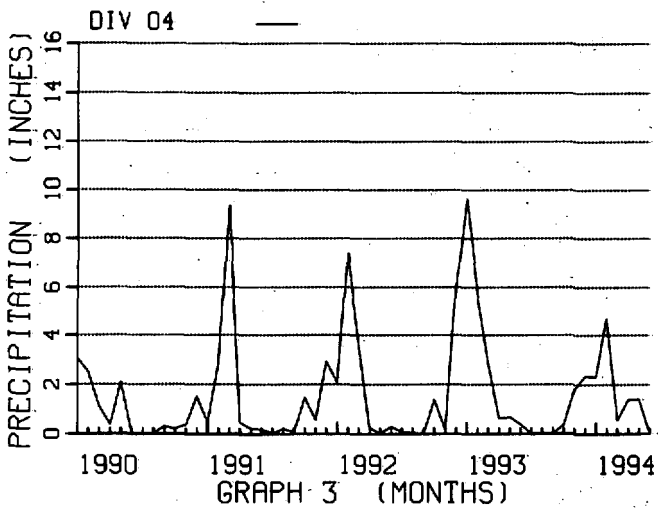
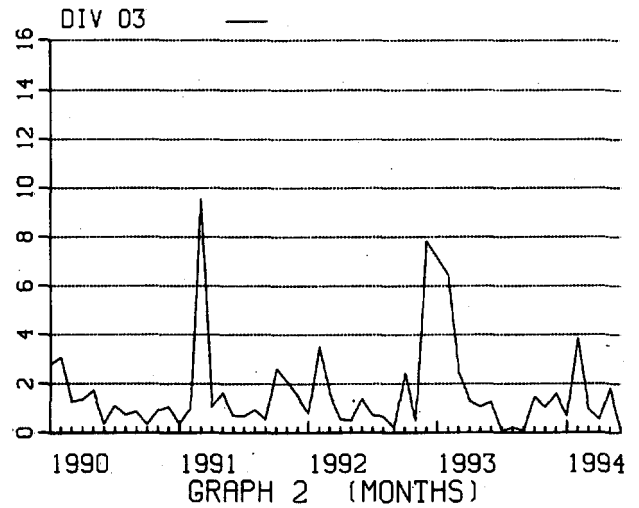
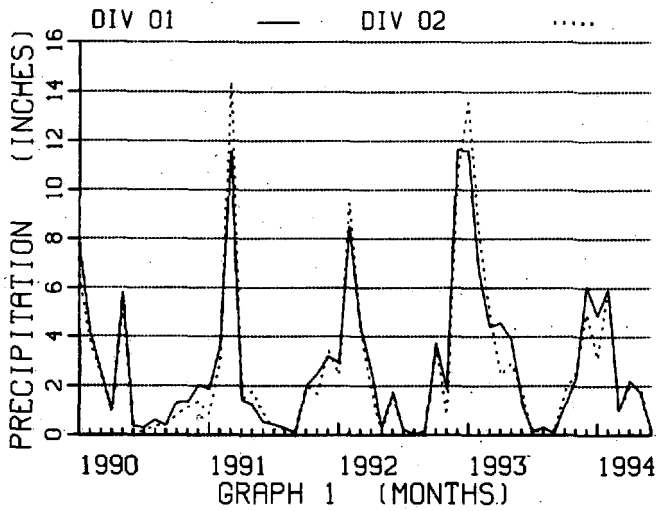


CIRCLE DIAMETER IS PROPORTIONAL TO DEPARTURE ON A CONTINUOUS SCALE

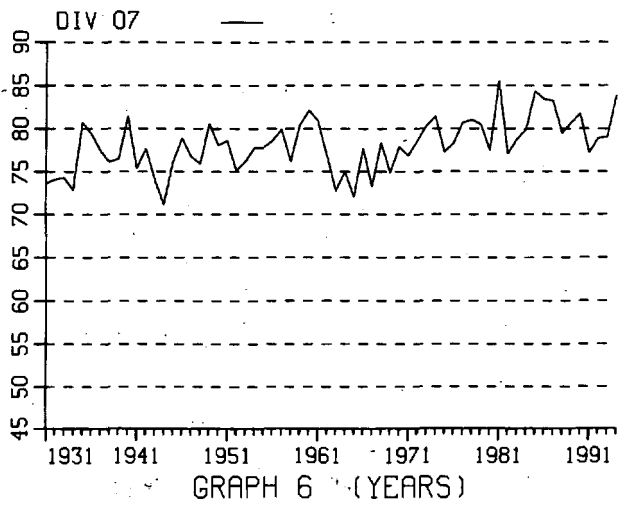
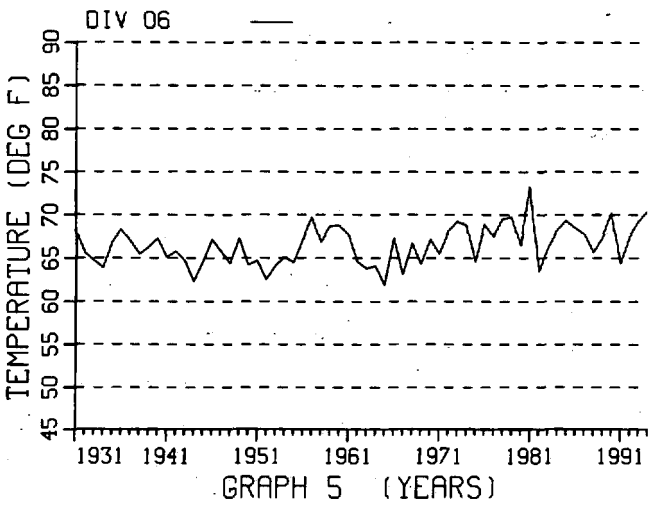
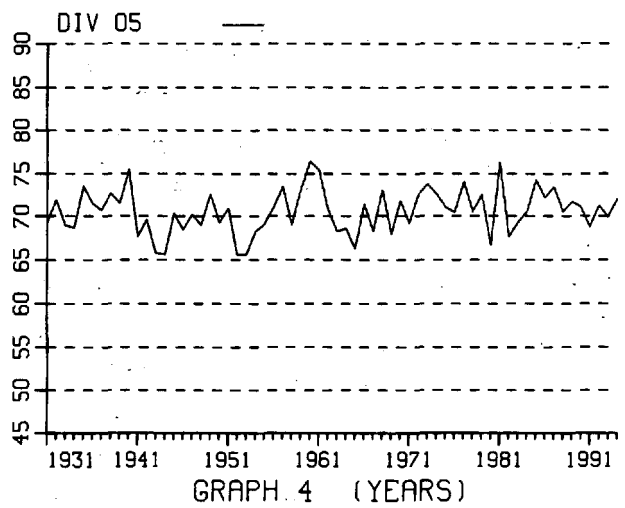
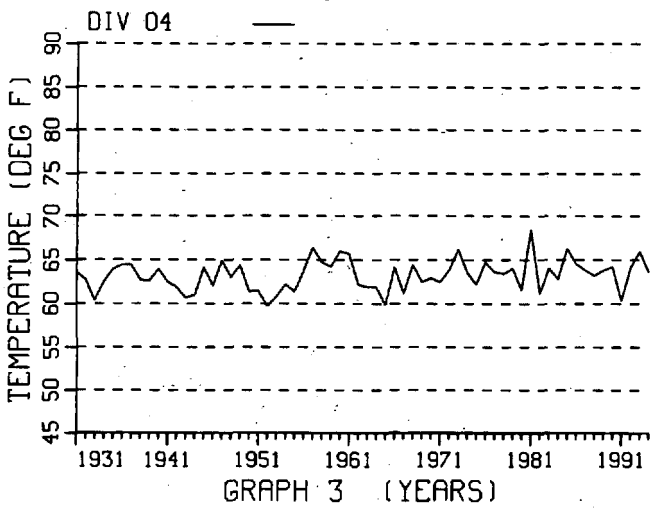
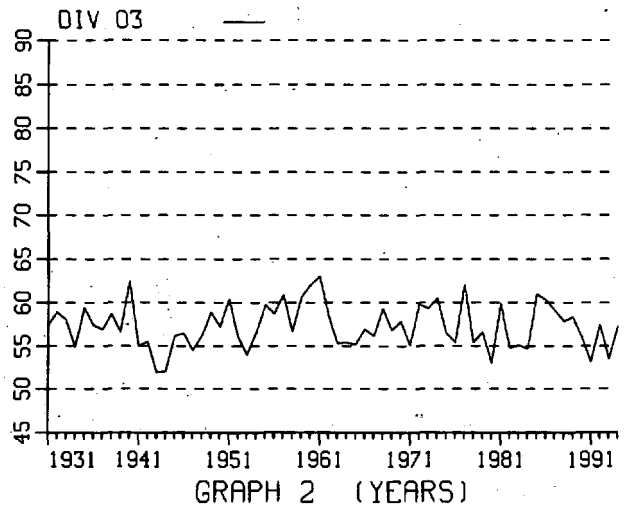
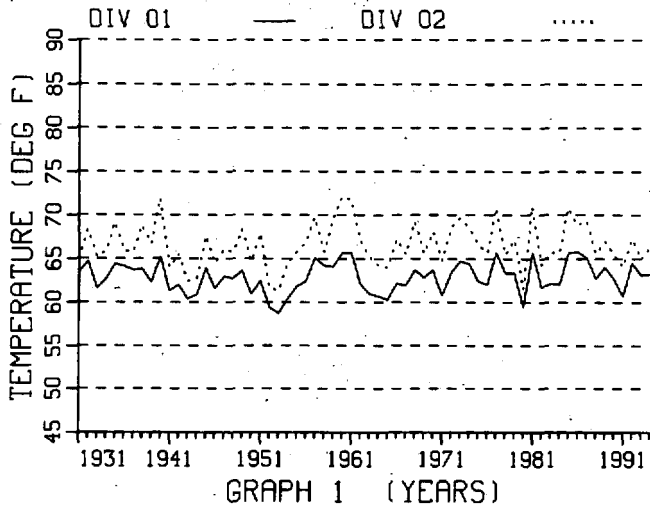
MEAN MONTHLY PRECIPITATION FOR  
 THE MONTH OF: JUNE  
 THE PERIOD OF: 1931 - 1994  
 CALIFORNIA



# MONTHLY PRECIPITATION FOR THE LAST 54 MONTHS ENDING JUNE 1994 CALIFORNIA



MEAN MONTHLY TEMPERATURES FOR  
THE MONTH OF: JUNE  
THE PERIOD OF: 1931 - 1994  
CALIFORNIA



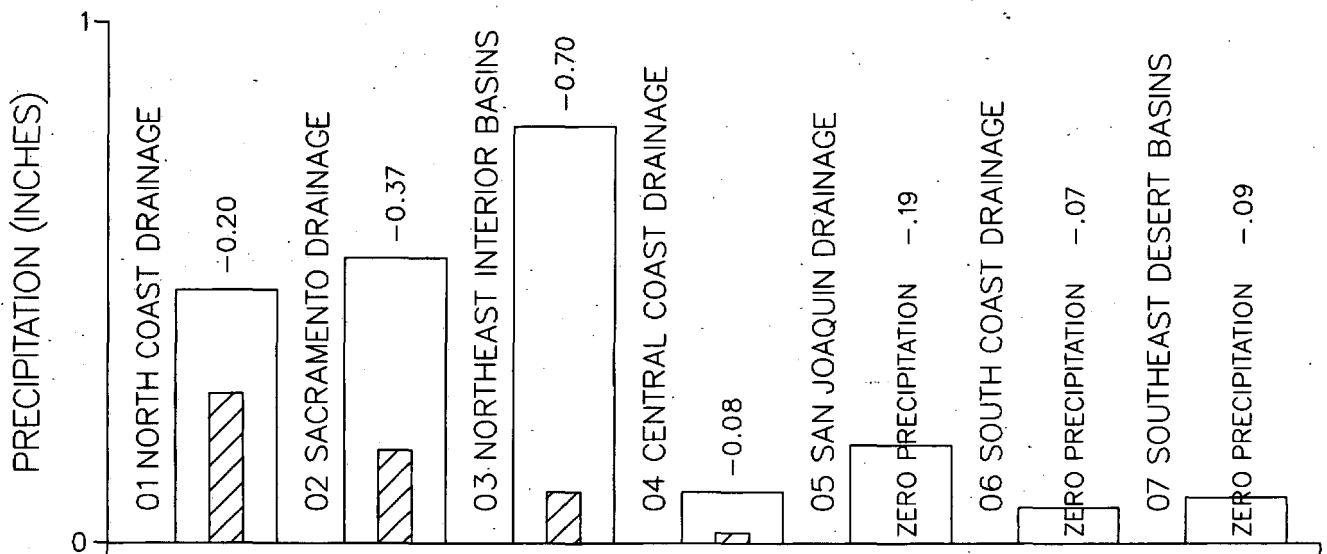
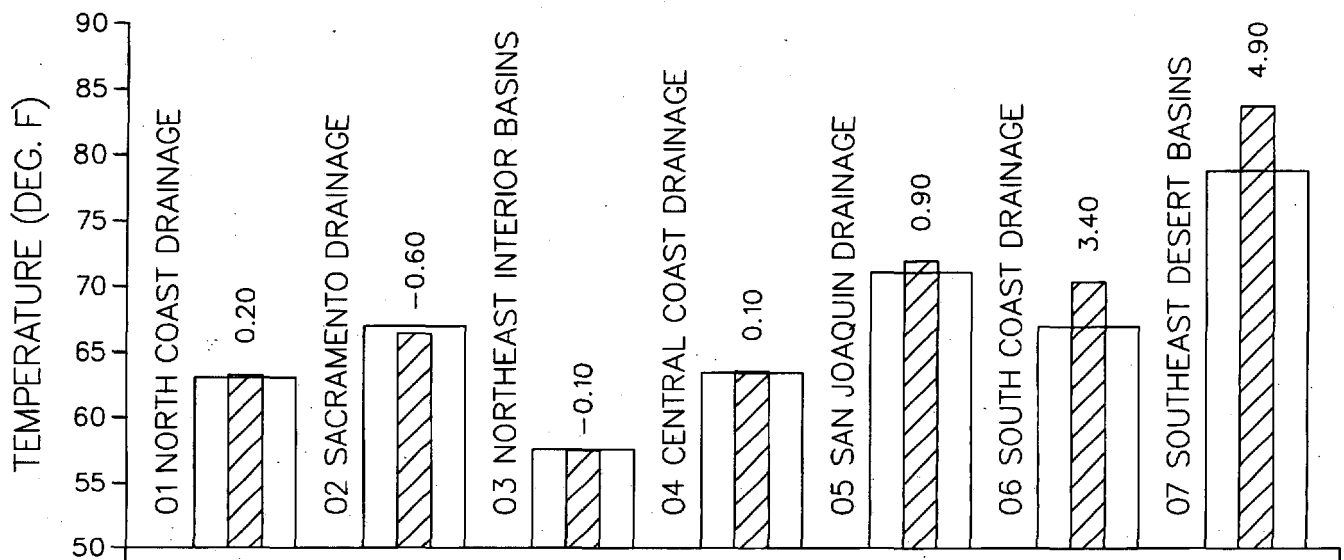
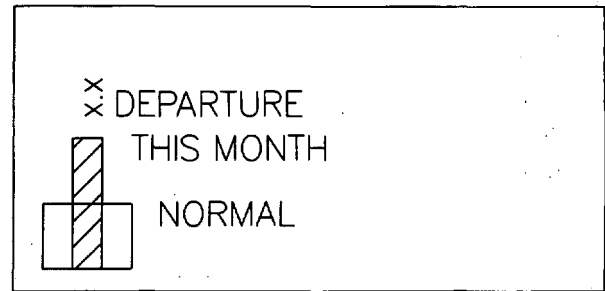


# TEMPERATURE AND PRECIPITATION

## DIVISIONAL AVERAGES AND DEPARTURES FROM NORMAL (1961-1990)

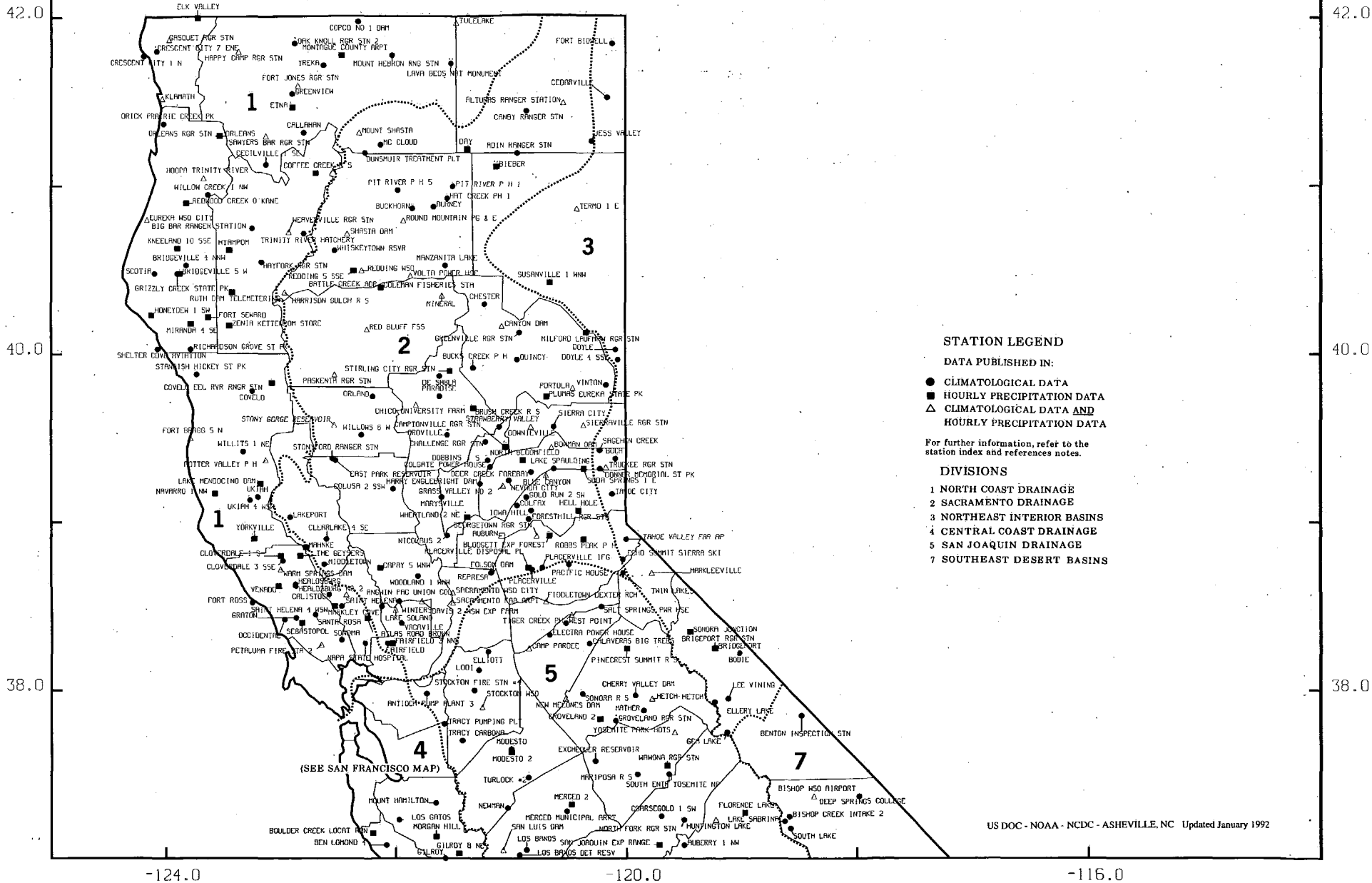
### JUNE 1994

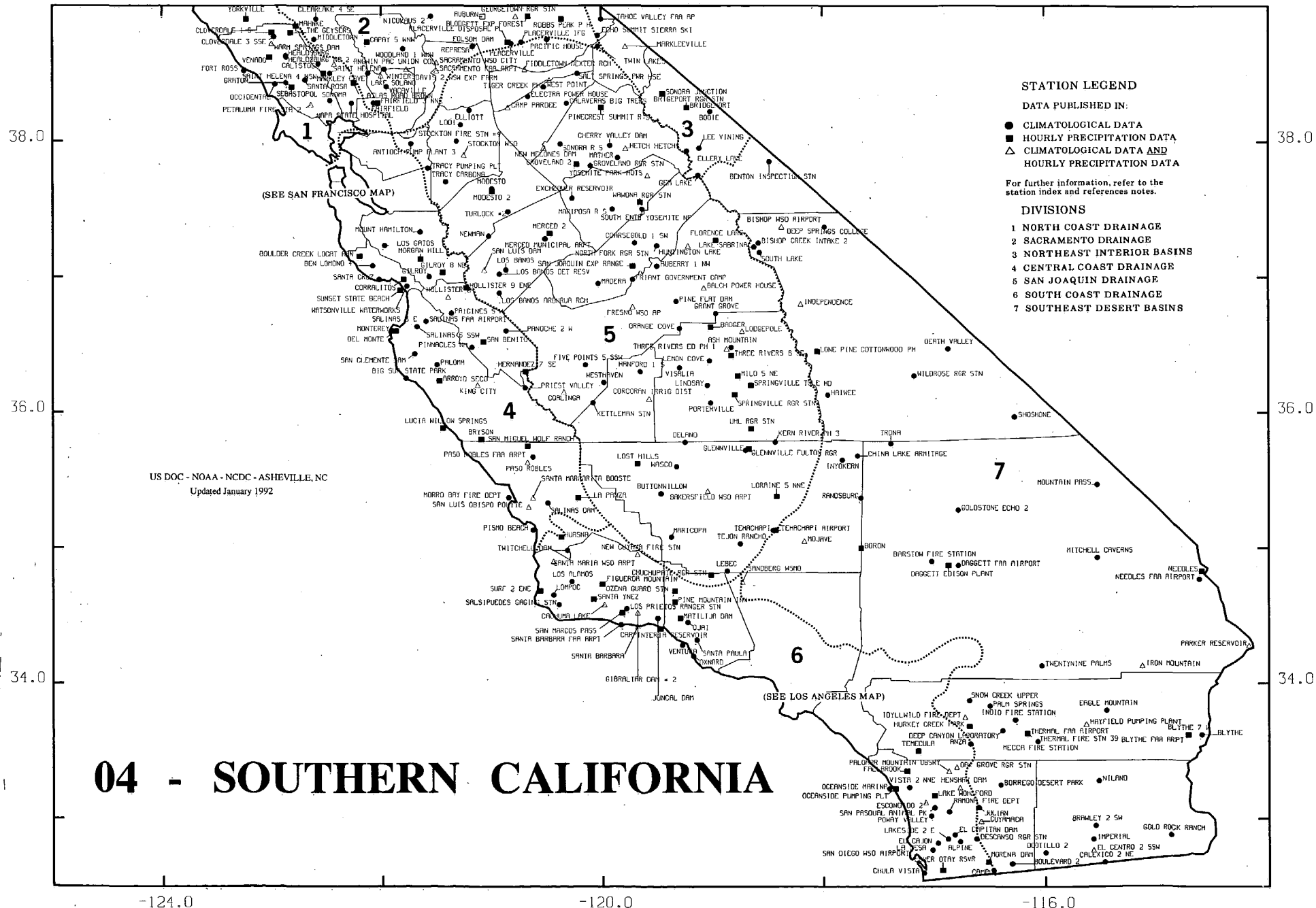
CALIFORNIA



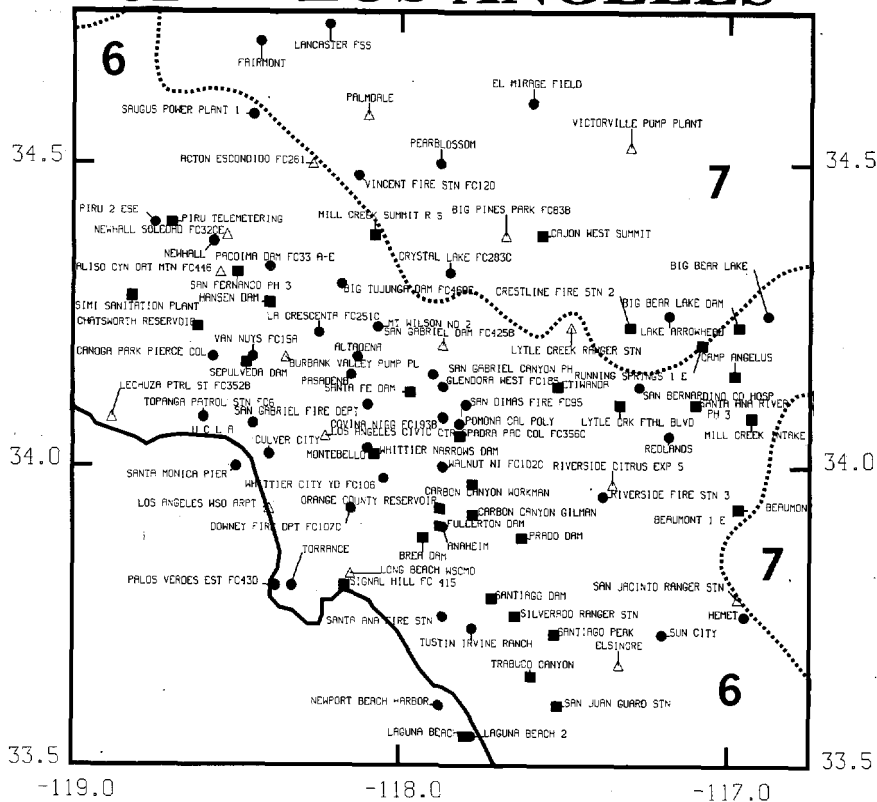
DIVISIONS

# 04 - NORTHERN CALIFORNIA

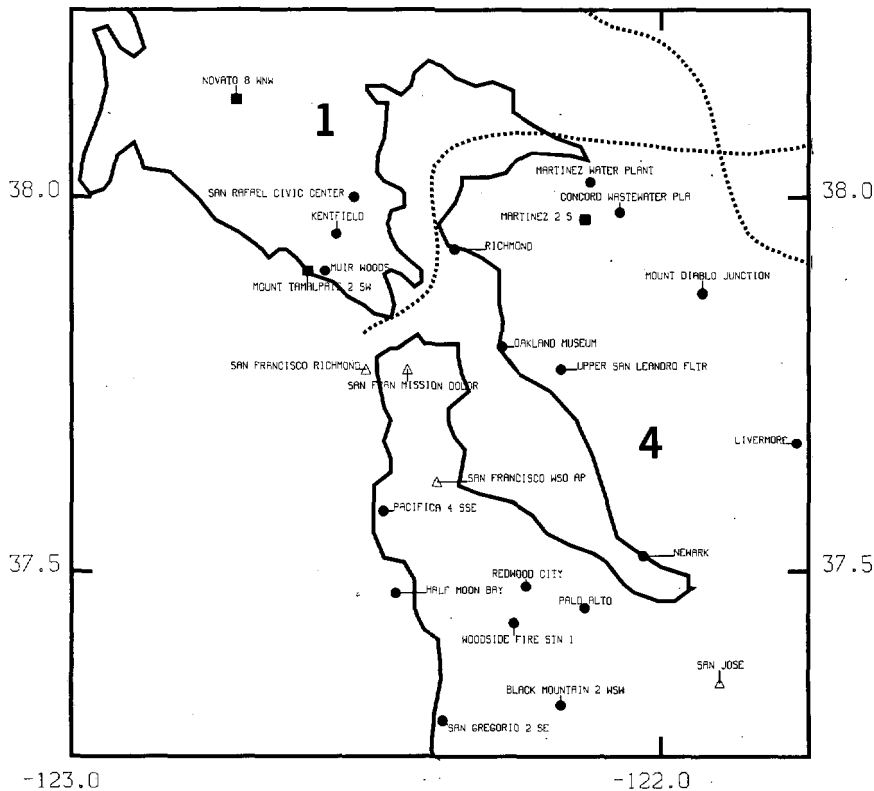




# 61 - LOS ANGELES



# 62 - SAN FRANCISCO

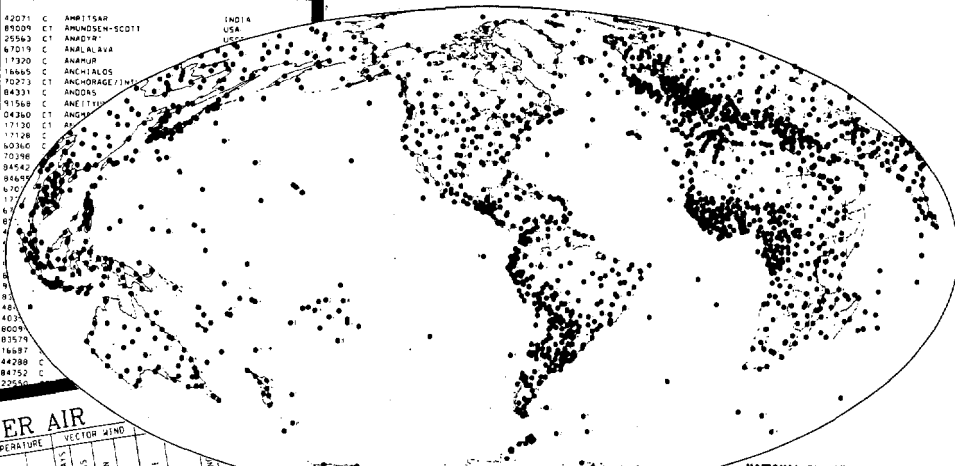




# CLIMATIC DATA STATIONS - WORLDWIDE

## STATION LIST WMO PUB 9 VOL A

41246 C	ISOHAR, MA-15	GHAN	42071 C	AMRITSAR	INDIA
40831 C	ABADAN	IRAN, ISLAMIC REP	89009 CT	AMUNDSEN-SCOTT	USA
47403 C	ABASSHARI	JAPAN	25563 CT	ANNEVEY	CANADA
71108 C	ABBOTSFORD, B C	CANADA	67019 C	ANALALAYA	CANADA
54756 C	ABCH	CHAD	17320 C	ANAPUR	INDIA
03091 C	ABERDEEN/DUNDEE	U K WINDOM	18488 C	ANCHIHALOS	GREECE
41112 C	ABHA	SAUDI ARABIA	70273 CT	ANCHORAGE/TIN	USA
65518 CT	ABIDJAN	COTE D'IVOIRE	84331 C	ANDORS	ANDORRA
72266 C	ABILENE, TX	USA	91568 C	ANETT	USA
47214 C	ABU DHABI BATEEN AIRPORT	U ARAB EMIRATES	04360 CT	ANGERS	FRANCE
41317 CT	ABU DHABI INTL AIRPORT	U ARAB EMIRATES	17130 CT	ANGLET	FRANCE
62640 C	ABU MANSOUR	SUDAN	11728 C	ANIKITA	USA
52795 C	ABU NA'AMA	SUDAN	60360 C	ANIS	USA
70850 C	ACAPULCO	MEXICO	70796	ANIS	USA
78805 C	ACAPULCO, GRC	MEXICO	34542	ANIS	USA
88427 C	ACARIGUA	VENEZUELA	96499	ANIS	USA
13359 CT	ADANA	TURKEY	676	ANIS	USA
63450 CT	ADDIS ABABA	ETHIOPIA	676	ANIS	USA
54672 CT	ADOLLAID AIRPORT	AUSTRALIA	676	ANIS	USA
47467 C	ADEN HADRAMAWAR	YEMEN	676	ANIS	USA
65585 C	ADRIAN	ALGERIA	676	ANIS	USA
60620 C	ADRIAN	ALGERIA	676	ANIS	USA
76679 CT	ADRIAN INTL MEXICO, D F	MEXICO	676	ANIS	USA
76484 CT	ADRIAN INTL MEXICO, YUC	MEXICO	676	ANIS	USA
76394 T	ADRIAN INTL MONTERREY, N L	MEXICO	676	ANIS	USA
87580 C	ADRIAN INTL MONTERREY, N L	MEXICO	676	ANIS	USA
17190 C	ADRIAN INTL MONTERREY, N L	MEXICO	676	ANIS	USA
61024 C	AGADEZ	ALGERIA	676	ANIS	USA
86250 C	AGADIR	MOROCCO	676	ANIS	USA
81974 C	AGADIR	MOROCCO	676	ANIS	USA
42261 C	AGRA	INDIA	676	ANIS	USA
16672 C	AGRIANON (AIRPORT)	GREECE	676	ANIS	USA
42447 CT	AGRIANON (AIRPORT)	GREECE	676	ANIS	USA
60660 C	AGRIANON (AIRPORT)	GREECE	676	ANIS	USA
61499 C	AGRIANON (AIRPORT)	GREECE	676	ANIS	USA
07176 CT	AJACCIO	CORSE	676	ANIS	USA
31158 C	AJACCIO	CORSE	676	ANIS	USA
17184 C	AJACCIO	CORSE	676	ANIS	USA
47592 C	AJACCIO	CORSE	676	ANIS	USA
61232 C	AJACCIO	CORSE	676	ANIS	USA



NATIONAL CLIMATIC DATA CENTER



### UPPER AIR

STATION	LEVEL	TEMPERATURE	VECTOR WIND	LEVEL	TEMPERATURE	VECTOR WIND	TEMPERATURE		WIND DIRECTION	WIND SPEED	PRESSURE	HEIGHT	WIND DIRECTION	WIND SPEED
							MEAN	DEW POINT						
ASIA - JAPAN	3000	23.6	080	3000	23.6	080	MEAN	DEW POINT	080	1000	3000	080	1000	
ASIA - JAPAN	3000	23.6	080	3000	23.6	080	MEAN	DEW POINT	080	1000	3000	080	1000	

### SURFACE

STATION	LATITUDE	LONGITUDE	ELEVATION	PRESSURE		TEMPERATURE		HUMIDITY		PRECIPITATION		SUNSHINE	
				MEAN	SEA LEVEL	MEAN	DEW POINT	RELATIVE	DEPARTURE	TOTAL	QUANTITY	TOTAL	% OF DAY
EUROPE - NORWAY	60	15	100	1000	1000	10	10	100	100	0	0	100	100
NORWAY	60	15	100	1000	1000	10	10	100	100	0	0	100	100

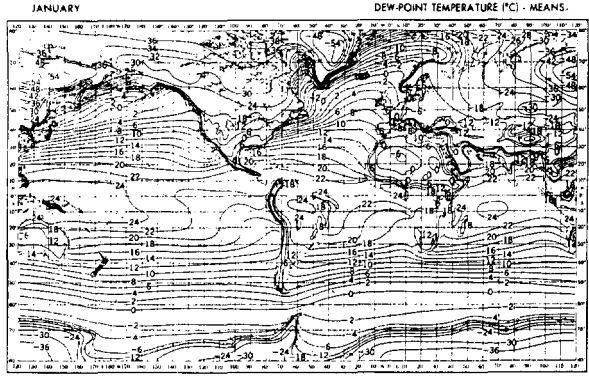
JANUARY 1988  
VOL. 41 NO. 1

ISSN 0027-0298



## MONTHLY CLIMATIC DATA FOR THE WORLD

PREPARED IN COOPERATION WITH THE  
WORLD METEOROLOGICAL ORGANIZATION



MONTHLY CLIMATIC DATA for the WORLD (MCDW) is a publication of monthly summaries of climatic data from around the world. Data are prepared by Members of the World Meteorological Organization for selected stations and exchanged via the Global Telecommunications System in coded format.

Tables of both Surface and Upper Air data are presented. Surface data tables contain elements of pressure, temperature, vapor pressure, precipitation, and sunshine. Upper Air tables contain geopotential heights, temperatures, dew point depressions, and vector winds for ten selected pressure levels between the surface and thirty millibars (hectopascals). A Station List is also provided which, in the January and July editions, contains all stations authorized for publication. In other months the list contains only those stations from which data no more than two months old have been recently received.

Currently, world maps of long term mean temperatures, dew points, and sea level pressures are included on the cover of the MCDW. The maps are generally representative of conditions during the 1950's to mid-1970's, however some data may be from as early as the 1850's.

SHELF STOCK of the printed publication is maintained only for the most recent three years. Earlier years are available on microfiche or paper copies reproduced from microfiche. The data are also available in digital form on magnetic tape and diskette.

I CERTIFY THAT THIS IS AN OFFICIAL PUBLICATION OF THE NATIONAL OCEANIC AND ATMOSPHERIC ADMINISTRATION AND IS COMPILED FROM INFORMATION RECEIVED AT THE NATIONAL CLIMATIC DATA CENTER, ASHEVILLE, NORTH CAROLINA 28801

*Kenneth D. Nielsen*  
DIRECTOR  
NATIONAL CLIMATIC DATA CENTER

noaa

NATIONAL OCEANIC AND ATMOSPHERIC ADMINISTRATION  
NATIONAL ENVIRONMENTAL SATELLITE, DATA AND INFORMATION SERVICE  
NATIONAL CLIMATIC DATA CENTER  
ASHEVILLE, NORTH CAROLINA

For further information,  
call or write to the:  
**NATIONAL CLIMATIC DATA CENTER**  
Room 120, 151 Patton Avenue, Asheville, NC 28801-5001  
Phone (704) 271-4800 or (704) 271-4010 (TDD)  
(704) 271-4876 (Fax)



*To change your address, please return a copy of the mailing label along with your new address to: National Climatic Data Center (Subscription Services).*

***Inquiries/Comments Call: (704) 271-4800 (Voice)***  
***(704) 271-4010 (TDD)***  
***(704) 271-4876 (Fax)***

National Climatic Data Center  
Room 120  
151 Patton Avenue  
Asheville, NC 28801-5001

**OFFICIAL BUSINESS**  
**PENALTY FOR PRIVATE USE \$300**  
**ADDRESS CORRECTION REQUESTED**

**BULK RATE**  
**POSTAGE & FEES PAID**  
United States Department of Commerce  
NOAA Permit No. G-19