

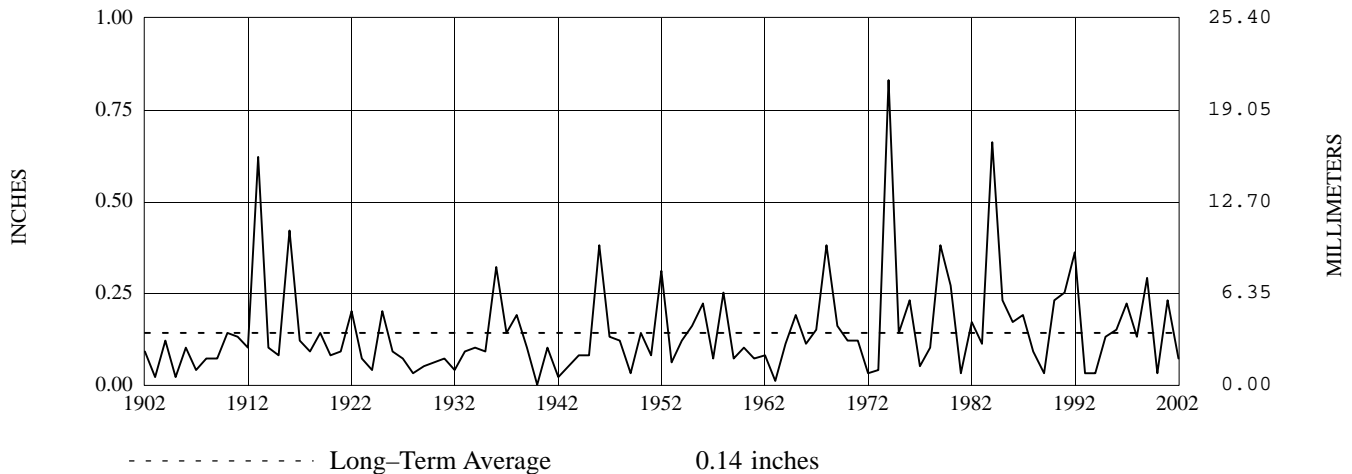
CLIMATOLOGICAL DATA

CALIFORNIA

JULY 2002

VOLUME 106 NUMBER 07

ISSN 0145-0069



CALIFORNIA PRECIPITATION JULY, 1902-2002

TEMPERATURE AND PRECIPITATION EXTREMES

HIGHEST TEMPERATURE	128	JULY 10	DEATH VALLEY	
LOWEST TEMPERATURE	25	JULY 5	BODIE	
GREATEST TOTAL PRECIPITATION	1.23		DAGGETT AP	R
LEAST TOTAL PRECIPITATION	.00		299 STATIONS	
GREATEST 1 DAY PRECIPITATION	1.17	JULY 24	DAGGETT AP	R

“I certify that this is an official publication of the National Oceanic and Atmospheric Administration (NOAA). It is compiled using information from weather observing sites supervised by NOAA/National Weather Service and received at the National Climatic Data Center (NCDC), Asheville, North Carolina 28801.”

DIRECTOR
NATIONAL CLIMATIC DATA CENTER

noaa

National
Oceanic and
Atmospheric Administration

National
Environmental Satellite, Data
and Information Service

National
Climatic Data Center
Asheville, North Carolina

MONTHLY STATION AND DIVISION SUMMARY

STATION	TEMPERATURE (°F)													NO. OF DAYS			
	AVERAGE MAXIMUM	AVERAGE MINIMUM	AVERAGE	DEPARTURE FROM NORMAL	HIGHEST	DATE	LOWEST	DATE	HEATING DEGREE DAYS	COOLING DEGREE DAYS	MAX		MIN				
											90 OR ABOVE	32 OR BELOW	32 OR BELOW	0 OR BELOW			
CALIFORNIA NORTH COAST DRAINAGE 01																	
ANGWIN PAC UNION COL	85.3	54.4	69.9	-.4	101	10	46	17	5	166	7	0	0	0			
BIG BAR 4 E	99.1	55.1	77.1	2.8	112	12	47	6+	0	385	29	0	0	0			
CALISTOGA	91.6	52.0	71.8	-.4	107	10	45	25+	0	220	17	0	0	0			
CALLAHAN	90.6	50.4	70.5	2.4	103	11	38	8	8	186	18	0	0	0			
CECILVILLE	97.7	52.1	74.9	4.7	111	12	45	8	0	314	31	0	0	0			
CLOVERDALE	93.8	54.8	74.3	.3	109	10+	48	25+	0	295	24	0	0	0			
COVELO	94.8	52.1	73.5	1.3	108	11	44	8	0	271	26	0	0	0			
CRESCENT CITY 3 NNW	65.5	51.6	58.6	.7	76	9	42	4	193	0	0	0	0	0			
EUREKA WFO WOODLEY IS R	64.2	53.0	58.6	.5	70	9	49	2	190	0	0	0	0	0			
FORT BRAGG 5 N	66.5	49.4	58.0	-.1	76	11	46	14+	210	0	0	0	0	0			
FORT JONES RANGER STN	M	M	M		111	12	40	8			20	0	0	0			
FORT ROSS	M	M	M		77	24	43	7			0	0	0	0			
GRATON	83.4	49.5	66.5	.0	102	10	42	24	25	77	6	0	0	0			
GRIZZLY CREEK STATE PA	M	M	M														
HAPPY CAMP RANGER STN	M	M	M		108	22	47	8+			12	0	0	0			
HAYFORK 2 W	96.1	47.4	71.8		109	11	39	4	3	222	27	0	0	0			
HEALDSBURG	92.3	54.8	73.6	1.4	108	10	48	24	0	274	19	0	0	0			
KENTFIELD	83.0	53.2	68.1	-1.1	103	10	49	15+	10	111	7	0	0	0			
KLAMATH	67.4	53.8	60.6	1.5	82	27	50	28+	130	4	0	0	0	0			
LAVA BEDS NAT MONUMENT	90.2	54.7	72.5	4.6	103	13	43	8	3	241	16	0	0	0			
MOUNT HEBRON RNG STN	89.8M	46.9M	68.4M		102	11	38	8	11	125	8	0	0	0			
NAPA STATE HOSPITAL	83.1	55.5	69.3	.7	103	10	50	25+	1	144	5	0	0	0			
OCCIDENTAL	M	M	M														
ORICK PRAIRIE CREEK PA	68.2M	48.6M	58.4M	.1	79	10	44	6+	197	0	0	0	0	0			
ORLEANS	95.5	57.3	76.4	3.2	106	10	47	4	0	361	26	0	0	0			
PETALUMA AIRPORT	83.8	52.8	68.3	1.0	100	9	48	24	4	115	6	0	0	0			
POTTER VALLEY P H	95.5	55.3	75.4	2.8	109	10	47	8	0	330	26	0	0	0			
RICHARDSON GR ST PK	87.6	53.4	70.5	.8	98	28+	50	7+	2	181	12	0	0	0			
SANTA HELENA	88.3	55.1	71.7	.1	108	10	49	26+	0	216	10	0	0	0			
SAN RAFAEL CIVIC CENTE R	78.9	54.5	66.7	-1.0	100	9	50	5+	20	85	4	0	0	0			
SANTA ROSA	80.8	54.0	67.4	-.2	100	10+	50	24+	16	100	5	0	0	0			
SCOTIA	72.1	54.1	63.1	2.2	85	9	50	2	60	10	0	0	0	0			
SHELTER COVE AV	67.8	52.7	60.3	.0	83	8	47	3	149	8	0	0	0	0			
SONOMA	88.7	54.3	71.5	.6	105	10+	48	25+	0	208	10	0	0	0			
STANDISH HICKEY ST PK	M	M	M														
TRINITY RIVER HATCHERY	97.5	54.4	76.0	3.9	113	12	48	8+	0	348	30	0	0	0			
TULELAKE	88.6	48.6	68.6	3.9	99	11	41	5	9	129	8	0	0	0			
UKIAH	92.2	56.3	74.3	1.3	107	11+	52	9+	0	291	19	0	0	0			
VALLEJO MARINE WORLD	82.5M	54.2M	68.4M		103	9	51	24+	11	124	4	0	0	0			
WEAVERVILLE	99.1	53.0	76.1	4.0	113	11	45	4	0	349	31	0	0	0			
WILLITS 1 NE	83.2	45.5	64.4	-1.6	99	10	38	24	77	64	7	0	0	0			
WILLOW CREEK 1 NW	94.8M	M	M		106	11	45	5			18	0	0	0			
YREKA	96.4	52.3	74.4	3.6	109	12	40	8	0	299	29	0	0	0			
--DIVISIONAL DATA----->			69.2	2.0													
SACRAMENTO DRAINAGE 02																	
ADIN RS	88.9	51.3	70.1	2.7	103	12+	42	5	5	171	12	0	0	0			
ALTURAS	93.9	47.4	70.7	4.7	107	11+	40	5	1	184	26	0	0	0			
AUBURN	93.5	65.5	79.5	2.5	106	11	58	29	0	463	27	0	0	0			
BASSETS STATION	87.2	47.4	67.3		100	12	40	1	22	101	10	0	0	0			
BLUE CANYON //R	78.7	65.3	72.0	4.4	90	10	56	8+	0	225	1	0	0	0			
BOWMAN DAM	M	M	M		96	11	51	8			3	0	0	0			
BURNEY	93.6	50.0	71.8	6.2	108	12	42	9	1	222	24	0	0	0			
CANBY 3 SW	92.3	49.0	70.7	4.6	107	12	42	5	4	186	20	0	0	0			
CANYON DAM	88.9	52.9	70.9	4.9	102	11	46	23	0	191	14	0	0	0			
CHESTER	89.5	48.0	68.8	3.7	104	12	40	29	6	129	15	0	0	0			
CHICO UNIVERSITY FARM	96.5	59.8	78.2	1.3	108	11	56	19+	0	412	31	0	0	0			
CLEARLAKE 4 SE	95.9	55.7	75.8	2.9	109	11	47	24	0	343	29	0	0	0			
COLFAX	95.0	63.7	79.4	4.2	106	10	59	3	0	453	31	0	0	0			
COLUSA 2 SSW	93.9	59.9	76.9	.0	109	11	54	15	0	375	24	0	0	0			
DAVIS 2 WSW EXP FARM R	94.5	57.8	76.2	1.9	109	11	51	8	0	356	24	0	0	0			
DE SABLA	94.0	61.0	77.5	4.9	107	10	54	16	0	398	28	0	0	0			
DOBBINS 1 S	94.9	58.2	76.6	2.0	108	10	53	4	0	364	28	0	0	0			
DOWNIEVILLE	93.3	52.5	72.9	3.9	105	10	46	4	0	249	26	0	0	0			
DUNSMUIR TREATMENT PLA	93.4	53.9	73.7	3.2	108	11	45	17	0	278	26	0	0	0			
EAST PARK RESERVOIR	96.1	60.8	78.5	2.5	112	11	53	17	0	426	29	0	0	0			
FAIRFIELD	91.9	57.9	74.9	2.3	110	10	53	3	0	314	15	0	0	0			

MONTHLY STATION AND DIVISION SUMMARY

STATION	PRECIPITATION (IN)									
	TOTAL	DEPARTURE FROM NORMAL	GREATEST DAY	DATE	ICE PELLETS, SNOW			NO. OF DAYS		
					TOTAL	MAX. DEPTH ON GROUND	DATE	.10 OR MORE	.50 OR MORE	1.00 OR MORE
CALIFORNIA NORTH COAST DRAINAGE 01										
ANGWIN PAC UNION COL	.00	-.05	.00	31+	.0	0		0	0	0
BIG BAR 4 E	.37	.16	.22	23	.0	0		2	0	0
CALISTOGA	.00	-.10	.00	31+	.0	0		0	0	0
CALLAHAN	.16	-.30	.15	22	.0	0		1	0	0
CECILVILLE	.16	-.29	.12	23	.0	0		1	0	0
CLOVERDALE	.00	-.06	.00	31+	.0	0		0	0	0
COVELO	.00	-.07	.00	31+	.0	0		0	0	0
CRESCENT CITY 3 NNW	T	-.40	.00	31+	.0	0		0	0	0
EUREKA WFO WOODLEY IS R	.03	-.13	.01	25+	.0	0		0	0	0
FORT BRAGG 5 N	.02	-.12	.02	31	.0	0		0	0	0
FORT JONES RANGER STN	.38	-.04			.0	0		1	0	0
FORT ROSS	.00	-.14	.00	31+	.0	0		0	0	0
GRATON	.00	-.08	.00	31+	.0	0		0	0	0
GRIZZLY CREEK STATE PA					M	M				
HAPPY CAMP RANGER STN	.28	-.03			.0	0		0	0	0
HAYFORK 2 W	.09	-.18	.08	23	.0	0		0	0	0
HEALDSBURG	.00	-.07	.00	31+	.0	0		0	0	0
KENFIELD	.00	-.01	.00	31+	.0	0		0	0	0
KLAMATH	.04	-.33	.03	14	.0	0		0	0	0
LAVA BEDS NAT MONUMENT	.02	-.60	.02	23	.0	0		0	0	0
MOUNT HEBRON RNG STN	.03	-.36	.03	23	.0	0		0	0	0
NAPA STATE HOSPITAL	.00	-.05	.00	31+	.0	0		0	0	0
OCCIDENTAL	.00	-.11	.00	31+	.0	0		0	0	0
ORICK PRAIRIE CREEK PA	.00	-.31	.00	31+	.0	0		0	0	0
ORLEANS	.02	-.16	.02	23	.0	0		0	0	0
PETALUMA AIRPORT	.00	-.05	.00	31+	.0	0		0	0	0
POTTER VALLEY P H	.00	-.08	.00	31+	.0	0		0	0	0
RICHARDSON GR ST PK	.00	-.09	.00	31+	.0	0		0	0	0
SAINT HELENA	.00	-.04	.00	31+	.0	0		0	0	0
SAN RAFAEL CIVIC CENTE R	.00	-.06	.00	31+	.0	0		0	0	0
SANTA ROSA	.00	-.06	.00	31+	.0	0		0	0	0
SCOTIA	.02	-.09	.02	19	.0	0		0	0	0
SHELTER COVE AV	.00	-.18	.00	31+	.0	0		0	0	0
SONOMA	.00	-.05	.00	31+	.0	0		0	0	0
STANDISH HICKEY ST PK					M	M				
TRINITY RIVER HATCHERY	.02	-.19	.02	22	.0	0		0	0	0
TULELAKE	.05	-.30	.05	23	.0	0		0	0	0
UKIAH	.00	-.05	.00	31+	.0	0		0	0	0
VALLEJO MARINE WORLD	.00		.00	31+	.0	0		0	0	0
WEAVERVILLE	.25	.02	.20	22	.0	0		1	0	0
WILLITS 1 NE	.00	-.10	.00	31+	.0	0		0	0	0
WILLOW CREEK 1 NW	.00	-.15	.00	31+	.0	0		0	0	0
YREKA	.18	-.31	.18	23	.0	0		1	0	0
--DIVISIONAL DATA----->	.05	-.12			.0					
SACRAMENTO DRAINAGE 02										
ADIN RS	T	-.37	.00	31+	.0	0		0	0	0
ALTURAS	.03	-.27	.03	13	.0	0		0	0	0
AUBURN	.00	-.14	.00	31+	.0	0		0	0	0
BASSETS STATION	T	.00	.00	31+	.0	0		0	0	0
BLUE CANYON //R	T	-.37	.00	31+	M	M		0	0	0
BOWMAN DAM	.00	-.37	.00	31+	.0	0		0	0	0
BURNEY	T	-.20	.00	31+	.0	0		0	0	0
CANBY 3 SW	.02	-.24	.01	23+	.0	0		0	0	0
CANYON DAM	.00	-.25	.00	31+	.0	0		0	0	0
CHESTER	.00	-.37	.00	31+	.0	0		0	0	0
CHICO UNIVERSITY FARM	.00	-.05	.00	31+	.0	0		0	0	0
CLEARLAKE 4 SE	.00	-.06	.00	31+	.0	0		0	0	0
COLFAX	.00	-.19	.00	31+	.0	0		0	0	0
COLUSA 2 SSW	.00	-.04	.00	31+	.0	0		0	0	0
DAVIS 2 WSW EXP FARM R	.00	-.03	.00	31+	.0	0		0	0	0
DE SABL	.07	-.09	.07	22	.0	0		0	0	0
DOBBINS 1 S	.00	-.15	.00	31+	.0	0		0	0	0
DOWNIEVILLE	T	-.32	.00	31+	.0	0		0	0	0
DUNSMUIR TREATMENT PLA	.01	-.33	.01	21	.0	0		0	0	0
EAST PARK RESERVOIR	.00	-.06	.00	31+	.0	0		0	0	0
FAIRFIELD	.00	-.03	.00	31+	.0	0		0	0	0

MONTHLY STATION AND DIVISION SUMMARY

STATION	TEMPERATURE (°F)												NO. OF DAYS			
	AVERAGE MAXIMUM	AVERAGE MINIMUM	AVERAGE	DEPARTURE FROM NORMAL	HIGHEST	DATE	LOWEST	DATE	HEATING DEGREE DAYS	COOLING DEGREE DAYS	MAX		MIN			
											90 OR ABOVE	32 OR BELOW	32 OR BELOW	0 OR BELOW		
GEORGETOWN R S	92.9	61.8	77.4		105	11	51	23	0	392	27	0	0	0		
GRASS VALLEY NO 2	90.1	60.0	75.1	4.2	104	11	56	26+	0	320	14	0	0	0		
HARRISON GULCH R S	M	M	M		106	12+	44	24+	0		16	0	0	0		
HAT CREEK	94.3	48.4	71.4	3.3	109	12	41	17	0	205	25	0	0	0		
JESS VALLEY	87.4	49.7	68.6	5.5	102	12	44	6+	5	125	7	0	0	0		
LAKE SOLANO	98.6	60.1	79.4	2.5	112	11	50	31	0	454	31	0	0	0		
LAKE SPAULDING	84.2	50.3	67.3	3.1	96	10	43	8	15	94	4	0	0	0		
MANZANITA LAKE	83.2	48.2	65.7	4.2	96	11	39	8	41	72	2	0	0	0		
MARKLEY COVE	96.0	57.5	76.8	1.8	104	11+	51	16	0	369	28	0	0	0		
MARYSVILLE	97.6	63.5	80.6	1.7	111	11	55	17	0	489	31	0	0	0		
MC CLOUD	92.7	51.2	72.0	3.7	108	12	42	17	2	224	20	0	0	0		
MINERAL	86.2	45.0	65.6	4.4	99	11	38	25	42	67	8	0	0	0		
MOUNT SHASTA	87.7	51.0	69.4	3.3	99	11+	43	17	4	147	7	0	0	0		
NEVADA CITY	88.6	61.4	75.0	4.2	100	11	56	9	0	319	10	0	0	0		
ORLAND	94.2	61.2	77.7	-.4	107	11	50	26	0	401	25	0	0	0		
OROVILLE	96.0	61.2	78.6	.5	107	14	55	28+	0	429	30	0	0	0		
PARADISE	92.8	67.2	80.0	2.2	107	11	59	22	0	470	22	0	0	0		
PLACERVILLE	95.4	62.4	78.9	3.6	108	11	54	22	0	442	29	0	0	0		
PORTOLA	88.7	46.1	67.4	4.3	103	12	39	25+	23	109	13	0	0	0		
QUINCY	94.0	49.8	71.9	4.2	109	11	43	25+	0	223	25	0	0	0		
RED BLUFF AP //R	99.1	66.1	82.6	1.0	114	10	57	8	0	558	31	0	0	0		
REDDING MUNICIPAL AP //R	100.9	67.3	84.1	2.8	115	10	58	8	0	598	31	0	0	0		
SACRAMENTO AP R	92.8	58.8	75.8	.4	110	10	53	16	0	341	22	0	0	0		
SACRAMENTO 5 ESE R	M	M	M													
SHASTA DAM	98.5	70.0	84.3	3.1	111	11	64	8	0	605	30	0	0	0		
SIERRAVILLE R S	87.6	46.4	67.0	2.8	100	12+	39	25+	23	91	11	0	0	0		
STONY GORGE RESERVOIR	98.1	62.3	80.2	2.3	113	12	55	18+	0	479	30	0	0	0		
STRAWBERRY VALLEY	85.8	54.6	70.2	3.7	98	11	50	25+	0	166	6	0	0	0		
UPPER LAKE 2 N	92.5	53.4	73.0		105	11	44	8	2	254	23	0	0	0		
VACAVILLE	97.2	58.7	78.0	.7	112	10	52	16	0	409	29	0	0	0		
WHISKEYTOWN RESERVOIR	M	M	M													
WILLOWS 6 W	95.0	59.7	77.4	.8	108	11	50	16	0	391	27	0	0	0		
WINTERS	97.4	60.9	79.2	1.3	109	11	55	25+	0	445	31	0	0	0		
WOODLAND 1 WNW	95.3	60.3	77.8	1.4	110	11	53	17	0	403	28	0	0	0		
--DIVISIONAL DATA----->			74.7	2.3												
NORTHEAST INTERIOR BASINS 03																
BOCA	88.7	39.3	64.0	3.7	103	12	32	26	68	47	13	0	1	0		
BODIE	81.6	35.0	58.3	2.4	91	11+	25	5	204	3	2	0	5	0		
BRIDGEPORT	87.3	43.1	65.2	4.3	98	11	38	26+	33	46	8	0	0	0		
CEDARVILLE	91.8	56.7	74.3	4.8	107	12	49	4	0	293	20	0	0	0		
DONNER MEMORIAL ST PK	85.9	45.9	65.9	5.7	99	11+	38	26+	32	69	8	0	0	0		
DOYLE 4 SSE	91.1	52.6	71.9	4.0	104	11	45	24+	0	222	17	0	0	0		
FORT BIDWELL	89.3	54.9	72.1	5.0	103	11	46	28+	0	228	11	0	0	0		
MARKLEEVILLE	88.4	46.8	67.6	3.9	100	11	36	26	22	108	11	0	0	0		
SAGEHEN CREEK	83.4	38.3	60.9	3.3	96	10	29	23	137	15	3	0	4	0		
SUSANVILLE 2 SW	91.3	58.1	74.7	5.6	105	11	51	7	0	309	18	0	0	0		
TAHOE CITY	81.6	48.7	65.2	4.1	91	11	40	1	42	53	2	0	0	0		
TAHOE VALLEY FAA AP	M	M	M													
TRUCKEE RS	85.9	42.1	64.0	1.4	100	11	34	23	71	47	7	0	0	0		
--DIVISIONAL DATA----->			67.0	3.1												
CENTRAL COAST DRAINAGE 04																
BEN LOMOND NO 4	87.0	47.5	67.3	-.2	111	9	42	22+	16	94	9	0	0	0		
BERKELEY	74.9	52.2	63.6	.8	93	10	50	23+	66	26	1	0	0	0		
BIG SUR STATION	76.7	49.8	63.3		98	9	44	16+	81	35	2	0	0	0		
CARMEL VALLEY	79.5	49.4	64.5		99	9	42	5	49	39	1	0	0	0		
CONCORD BUCHANAN FIELD R	87.4	57.3	72.4		107	10	54	3	0	233	11	0	0	0		
CONCORD WASTEWATER PLA	87.9	57.7	72.8		104	11	54	4+	0	250	9	0	0	0		
FELTON	81.5	49.7	65.6		93	9	44	23+	26	50	2	0	0	0		
FREMONT	79.0	56.9	68.0		98	9	54	6+	6	104	3	0	0	0		
GILROY	86.7	55.1	70.9	-1.1	105	10	51	23+	0	188	9	0	0	0		
HALF MOON BAY	65.7	51.1	58.4	.1	84	10	43	10+	197	0	0	0	0	0		
HAYWARD AIR TERMINAL R	74.8	57.5	66.2		96	9	54	5	28	71	2	0	0	0		
HEARST CASTLE	73.9	52.7	63.3		89	10+	46	26	82	40	0	0	0	0		
HOLLISTER 2	78.4	52.1	65.3	-1.3	102	9	49	29+	39	56	1	0	0	0		
KING CITY	86.3	53.2	69.8	.8	108	9	47	25	0	153	8	0	0	0		
LIVERMORE MUNICIPAL AP R	88.3	55.7	72.0		109	10	52	25	0	224	12	0	0	0		
LIVERMORE	90.2	57.2	73.7	1.7	109	10	52	5	0	280	14	0	0	0		
LOS GATOS	85.0	55.3	70.2	-.1	101	10+	51	8+	0	168	7	0	0	0		

MONTHLY STATION AND DIVISION SUMMARY

STATION	PRECIPITATION (IN)									
	TOTAL	DEPARTURE FROM NORMAL	GREATEST DAY	DATE	ICE PELLETS, SNOW			NO. OF DAYS		
					TOTAL	MAX. DEPTH ON GROUND	DATE	.10 OR MORE	.50 OR MORE	1.00 OR MORE
GEORGETOWN R S	.00	-.22	.00	31+	.0	0		0	0	0
GRASS VALLEY NO 2	.00	-.18	.00	31+	.0	0		0	0	0
HARRISON GULCH R S	.04	-.06			.0	0		0	0	0
HAT CREEK	T	-.21	.00	31+	.0	0		0	0	0
JESS VALLEY	.55	.03	.55	13	.0	0		1	1	0
LAKE SOLANO	.00	-.06	.00	31+	.0	0		0	0	0
LAKE SPAULDING	M .00		.00	31+	M .0	0		0	0	0
MANZANITA LAKE	.86	.38	.61	21	.0	0		2	1	0
MARKLEY COVE	.00	-.03	.00	31+	.0	0		0	0	0
MARYSVILLE	.00	-.07	.00	31+	.0	0		0	0	0
MC CLOUD	.00	-.28	.00	31+	.0	0		0	0	0
MINERAL	T	-.33	.00	31+	.0	0		0	0	0
MOUNT SHASTA	.02	-.37	.02	22	.0	0		0	0	0
NEVADA CITY	T	-.19	.00	31+	.0	0		0	0	0
ORLAND	.02	-.06	.02	22	.0	0		0	0	0
OROVILLE	.00	-.07	.00	31+	.0	0		0	0	0
PARADISE	M .00		.00	31+	.0	0		0	0	0
PLACERVILLE	.00	-.18	.00	31+	.0	0		0	0	0
PORTOLA	.15	-.19	.15	19	.0	0		1	0	0
QUINCY	.00	-.24	.00	31+	.0	0		0	0	0
RED BLUFF AP //R	T	-.10	.00	31+	M	M		0	0	0
REDDING MUNICIPAL AP //R	.00	-.05	.00	31+	M	M		0	0	0
SACRAMENTO AP R	.00	-.05	.00	31+	M	M		0	0	0
SACRAMENTO 5 ESE R					M	M				
SHASTA DAM	.00	-.26	.00	31+	.0	0		0	0	0
SIERRAVILLE R S	.11	-.18	.11	19	.0	0		1	0	0
STONY GORGE RESERVOIR	.00	-.11	.00	31+	.0	0		0	0	0
STRAWBERRY VALLEY	.04	-.24	.04	22	.0	0		0	0	0
UPPER LAKE 2 N	T		.00	31+	.0	0		0	0	0
VACAVILLE	.00	-.05	.00	31+	.0	0		0	0	0
WHISKEYTOWN RESERVOIR					M	M				
WILLOWS 6 W	.00	-.06	.00	31+	.0	0		0	0	0
WINTERS	.00	-.03	.00	31+	.0	0		0	0	0
WOODLAND 1 WNW	.00	-.03	.00	31+	.0	0		0	0	0
--DIVISIONAL DATA----->	.04	-.14			.0					
NORTHEAST INTERIOR BASINS 03										
BOCA	.87	.30	.71	19	.0	0		2	1	0
BODIE	.31	-.56	.31	18	.0	0		1	0	0
BRIDGEPORT	T	-.45	.00	31+	.0	0		0	0	0
CEDARVILLE	.17	-.12	.17	13	.0	0		1	0	0
DONNER MEMORIAL ST PK	.17	-.30	.17	18	.0	0		1	0	0
DOYLE 4 SSE	.05	-.43	.05	18	.0	0		0	0	0
FORT BIDWELL	.04	-.36	.04	22	.0	0		0	0	0
MARKLEEVILLE	.27	-.27	.27	19	.0	0		1	0	0
SAGEHEN CREEK	.00	-.52	.00	31+	.0	0		0	0	0
SUSANVILLE 2 SW	.00	-.28	.00	31+	.0	0		0	0	0
TAHOE CITY	.22	-.11	.16	18	.0	0		1	0	0
TAHOE VALLEY FAA AP					M	M				
TRUCKEE RS	.45	.04	.45	19	.0	0		1	0	0
--DIVISIONAL DATA----->	.21	-.27			.0					
CENTRAL COAST DRAINAGE 04										
BEN LOMOND NO 4	T	-.11	.00	31+	.0	0		0	0	0
BERKELEY	.00	-.07	.00	31+	.0	0		0	0	0
BIG SUR STATION	.00	-.09	.00	31+	.0	0		0	0	0
CARMEL VALLEY	.00		.00	31+	.0	0		0	0	0
CONCORD BUCHANAN FIELD R	.00		.00	31+	M	M		0	0	0
CONCORD WASTEWATER PLA	.00		.00	31+	.0	0		0	0	0
FELTON	.00		.00	31+	.0	0		0	0	0
FREMONT	.00		.00	31+	.0	0		0	0	0
GILROY	.00	-.06	.00	31+	.0	0		0	0	0
HALF MOON BAY	.18	.02	.04	18	.0	0		0	0	0
HAYWARD AIR TERMINAL R	.00		.00	31+	M	M		0	0	0
HEARST CASTLE	.00		.00	31+	.0	0		0	0	0
HOLLISTER 2	.00	-.04	.00	31+	.0	0		0	0	0
KING CITY	.00	-.01	.00	31+	.0	0		0	0	0
LIVERMORE MUNICIPAL AP R	.00		.00	31+	M	M		0	0	0
LIVERMORE	.00	-.03	.00	31+	.0	0		0	0	0
LOS GATOS	.00	-.04	.00	31+	.0	0		0	0	0

MONTHLY STATION AND DIVISION SUMMARY

STATION	TEMPERATURE (°F)												NO. OF DAYS			
	AVERAGE MAXIMUM	AVERAGE MINIMUM	AVERAGE	DEPARTURE FROM NORMAL	HIGHEST	DATE	LOWEST	DATE	HEATING DEGREE DAYS	COOLING DEGREE DAYS	MAX		MIN			
											90 OR ABOVE	32 OR BELOW	32 OR BELOW	0 OR BELOW		
MARTINEZ WATER PLANT	88.1	55.6	71.9		105	10+	51	26+	0	221	8	0	0	0		
MONTEREY	67.0	51.2	59.1	-1.1	84	9	46	23	179	4	0	0	0	0		
MONTEREY NWSFO	70.0	53.2	61.6		79	9+	47	23	101	4	0	0	0	0		
MORRO BAY FIRE DEPT	63.9	53.0	58.5	- .3	69	10	49	22	192	0	0	0	0	0		
MOUNT DIABLO JUNCTION	86.8	60.4	73.6	1.2	105	11	51	23+	1	274	13	0	0	0		
MOUNT HAMILTON	79.7	66.8	73.3	2.6	93	10	55	7	3	265	2	0	0	0		
NAPA COUNTY AP	78.2	53.3	65.8		100	9	45	24+	23	56	3	0	0	0		
NEWARK	77.5	57.9	67.7	- .3	96	10	54	5	9	102	2	0	0	0		
OAKLAND MUSEUM	70.9	56.1	63.5	-1.4	89	9	52	18	62	25	0	0	0	0		
PACIFICA 2 S	67.3M	51.4M	59.4M		76	26	39	10	166	0	0	0	0	0		
PACIFICA 4 SSE	70.9	54.3	62.6	1.4	83	9	47	4	82	13	0	0	0	0		
PAICINES 4 W	84.1	48.5	66.3		97	10	43	26+	27	77	4	0	0	0		
PALO ALTO	81.5M	57.1M	69.3M	1.3	101	10+	51	8	0	142	3	0	0	0		
PASO ROBLES	91.3	51.7	71.5	- .1	108	11+	45	23	13	218	20	0	0	0		
PASO ROBLES MUNI AP	93.4	53.3	73.4	- .4	110	9	46	23	3	268	24	0	0	0		
PINNACLES NATL MONUMEN	97.1	51.2	74.2	1.6	110	11+	42	26	0	290	31	0	0	0		
PISMO BEACH		M	M		76	25	50	23		0	0	0	0	0		
PRIEST VALLEY	97.4	51.2	74.3	2.8	110	10	42	5	0	297	30	0	0	0		
REDWOOD CITY	81.3	55.8	68.6	.6	101	10+	51	9+	2	119	3	0	0	0		
RICHMOND	71.5	55.1	63.3	.6	92	8	51	6+	78	33	1	0	0	0		
SALINAS NO 2	72.6	54.3	63.5	1.2	91	9	49	22	57	18	1	0	0	0		
SALINAS AP	70.0	53.6	61.8	-1.4	92	9	48	23+	101	9	1	0	0	0		
SAN FRANCISCO OCEANSID	61.0M	53.5M	57.3M	.0	65	9+	51	11+	233	0	0	0	0	0		
SAN FRANCISCO WSO AP	//R	72.1	55.7	63.9	1.1	90	9	52	8	48	20	1	0	0	0	
SAN FRANCISCO DOWNTOWN	R	65.1	53.2	59.2	-2.1	80	9	50	6+	179	4	0	0	0	0	
SAN GREGORIO 2 SE		70.5	49.2	59.9	- .4	82	9	40	23	153	1	0	0	0	0	
SAN JOSE		83.6	58.3	71.0	.1	101	9	54	17	0	196	5	0	0	0	
SAN JOSE INTL AP	R	81.3	57.9	69.6		99	9	54	17+	0	151	3	0	0	0	
SAN LUIS OBISPO POLYTE		80.8	52.6	66.7	.2	94	1	48	23+	15	75	3	0	0	0	
SANTA CRUZ		70.4	53.5	62.0	-1.7	86	9	49	23	93	6	0	0	0	0	
SANTA ROSA SONOMA CO A	R	82.8	52.1	67.5		103	9	45	24	12	100	5	0	0	0	
SKYLINE RIDGE PRESERVE		78.4	59.5	69.0		98	11	53	19+	14	144	2	0	0	0	
WATSONVILLE WATERWORKS		70.2	52.8	61.5	- .9	90	10	49	22	112	14	1	0	0	0	
WOODSIDE FIRE STN 1		88.3	51.3	69.8	.1	106	9	42	6	3	157	10	0	0	0	
--DIVISIONAL DATA----->			66.6	.5												
SAN JOAQUIN DRAINAGE	05															
ANTIOCH PUMP PLANT #3		92.2	58.3	75.3	.9	106	10	54	24+	0	325	22	0	0	0	
ASH MOUNTAIN		102.7	67.5	85.1	3.4	112	13	60	8	0	630	31	0	0	0	
AUBERRY 2 NW		97.9	68.6	83.3	1.8	107	10	61	22	0	576	31	0	0	0	
BAKERSFIELD AP	R	99.3	72.1	85.7	2.6	109	11	64	23	0	644	31	0	0	0	
BAKERSFIELD 5 NW		98.7	68.0	83.4		108	13	61	23	0	575	31	0	0	0	
BALCH POWER HOUSE		97.7	70.9	84.3	4.5	107	9	64	22	0	606	31	0	0	0	
BIG CREEK PH 1	R	86.2	66.4	76.3		98	9	62	23+	0	357	5	0	0	0	
BUTTONWILLOW		98.6	67.2	82.9	2.5	108	11	62	23+	0	562	31	0	0	0	
CALAVERAS BIG TREES		82.3	56.9	69.6	2.9	93	11	52	8+	0	149	2	0	0	0	
CAMP PARDEE		98.6	63.3	81.0	3.0	113	11	56	22+	0	498	31	0	0	0	
CHERRY VALLEY DAM		91.3	59.8	75.6	4.4	103	11	51	7	0	335	19	0	0	0	
COALINGA		102.0	69.0	85.5	2.9	109	11+	63	23+	0	646	31	0	0	0	
CORCORAN IRRIG DIST		100.2	66.1	83.2	2.8	109	12	60	4	0	571	31	0	0	0	
FIVE POINTS 5 SSW		97.1	63.3	80.2	.8	108	10	59	28+	0	478	29	0	0	0	
FRESNO 5 NE		98.9	67.7	83.3		107	11	62	24+	0	574	31	0	0	0	
FRESNO YOSEMITE INTL	R	99.5	68.6	84.1	2.7	109	12+	62	22	0	599	31	0	0	0	
FRIANT GOVERNMENT CAMP		102.1	62.6	82.4	2.7	111	12+	53	26	0	547	31	0	0	0	
GLENNVILLE		91.5	53.1	72.3	3.1	101	9	46	23	0	233	19	0	0	0	
GRANT GROVE		79.0	54.1	66.6	3.4	91	10	49	26+	20	75	1	0	0	0	
GROVELAND 2		91.6	57.5	74.6		102	11	50	7	0	304	19	0	0	0	
HANFORD 1 S		99.7	66.5	83.1	3.5	110	13	61	26+	0	569	31	0	0	0	
HETCH HETCHY		89.1	62.2	75.7	5.3	99	11	56	23	0	338	11	0	0	0	
HUNTINGTON LAKE	R	73.7	48.1	60.9	.2	84	10	43	23	127	9	0	0	0	0	
KERN RIVER PH 3		100.3	63.6	82.0	2.6	110	11+	57	8	0	530	31	0	0	0	
KETTLEMAN CITY		M	M	M												
LEMON COVE		100.2	65.0	82.6	1.7	108	12+	60	25+	0	553	31	0	0	0	
LINDSAY		98.7	63.5	81.1	1.6	107	12	57	4	0	507	31	0	0	0	
LODGEPOLE		79.2	47.4	63.3	3.5	90	10	41	24+	73	26	1	0	0	0	
LODI		92.4	57.8	75.1	1.3	105	11+	50	17	0	322	21	0	0	0	
LOS BANOS		95.7	62.3	79.0	.9	106	11	55	16	0	441	30	0	0	0	
LOS BANOS DET RESV		96.4	64.5	80.5	1.5	108	11	56	16	0	488	29	0	0	0	
MADERA		M	M	M		105	15+	59	29+		19	0	0	0	0	
MERCED		98.4	61.7	80.1	1.5	108	10	52	18	0	477	31	0	0	0	

MONTHLY STATION AND DIVISION SUMMARY

STATION	PRECIPITATION (IN)									
	TOTAL	DEPARTURE FROM NORMAL	GREATEST DAY	DATE	ICE PELLETS, SNOW			NO. OF DAYS		
					TOTAL	MAX. DEPTH ON GROUND	DATE	.10 OR MORE	.50 OR MORE	1.00 OR MORE
MARTINEZ WATER PLANT	.00	-.02	.00	31+	.0	0		0	0	0
MONTEREY	.02	-.07	.01	27+	.0	0		0	0	0
MONTEREY NWSFO	T		.00	31+	.0	0		0	0	0
MORRO BAY FIRE DEPT	.00	-.03	.00	31+	.0	0		0	0	0
MOUNT DIABLO JUNCTION	.00	-.05	.00	31+	.0	0		0	0	0
MOUNT HAMILTON	.00	-.05	.00	31+	.0	0		0	0	0
NAPA COUNTY AP	R	.00	.00	31+	M	M		0	0	0
NEWARK	.00	-.03	.00	31+	.0	0		0	0	0
OAKLAND MUSEUM	R	.00	-.07	.00	31+	.0	0	0	0	0
PACIFICA 2 S	.05	.02	.02	18	.0	0		0	0	0
PACIFICA 4 SSE	.00	-.03	.00	31+	.0	0		0	0	0
PAICINES 4 W	.00	-.06	.00	31+	.0	0		0	0	0
PALO ALTO	.00	-.03	.00	31+	.0	0		0	0	0
PASO ROBLES	.00	-.02	.00	31+	.0	0		0	0	0
PASO ROBLES MUNI AP	R	.00	-.01	.00	31+	M	M	0	0	0
PINNACLES NATL MONUMEN	.00	-.04	.00	31+	.0	0		0	0	0
PISMO BEACH	R	.01	-.02	.01	21	.0	0	0	0	0
PRIEST VALLEY	.00	-.06	.00	31+	.0	0		0	0	0
REDWOOD CITY	.00	-.03	.00	31+	.0	0		0	0	0
RICHMOND	.00	-.07	.00	31+	.0	0		0	0	0
SALINAS NO 2	.00	-.04	.00	31+	.0	0		0	0	0
SALINAS AP	R	T	-.04	.00	31+	M	M	0	0	0
SAN FRANCISCO OCEANSID	R	.00	-.03	.00	31+	.0	0	0	0	0
SAN FRANCISCO WSO AP //R	.00	-.03	.00	31+	M	M		0	0	0
SAN FRANCISCO DOWNTOWN	R	.00	-.04	.00	31+	M	M	0	0	0
SAN GREGORIO 2 SE	.07	-.06	.04	18	.0	0		0	0	0
SAN JOSE	.00	-.06	.00	31+	.0	0		0	0	0
SAN JOSE INTL AP	R	.00	.00	31+	M	M		0	0	0
SAN LUIS OBISPO POLYTE	.00	-.03	.00	31+	.0	0		0	0	0
SANTA CRUZ	.01	-.13	.01	21	.0	0		0	0	0
SANTA ROSA SONOMA CO A	R	T	.00	.00	31+	M	M	0	0	0
SKYLINE RIDGE PRESERVE	.00	.00	.00	31+	.0	0		0	0	0
WATSONVILLE WATERWORKS	.00	-.08	.00	31+	.0	0		0	0	0
WOODSIDE FIRE STN 1	.00	-.04	.00	31+	.0	0		0	0	0
--DIVISIONAL DATA----->	.01	-.04			.0					
SAN JOAQUIN DRAINAGE 05										
ANTIOCH PUMP PLANT #3	.00	-.03	.00	31+	.0	0		0	0	0
ASH MOUNTAIN	.04	-.06	.04	12	.0	0		0	0	0
AUBERRY 2 NW	.00	-.08	.00	31+	.0	0		0	0	0
BAKERSFIELD AP	R	.00	.00	31+	M	M		0	0	0
BAKERSFIELD 5 NW	.00	.00	.00	31+	.0	0		0	0	0
BALCH POWER HOUSE	M	.00	.00	31+	.0	0		0	0	0
BIG CREEK PH 1	R	.00	.00	31+	.0	0		0	0	0
BUTTONWILLOW	.00	-.01	.00	31+	.0	0		0	0	0
CALAVERAS BIG TREES	.00	-.28	.00	31+	.0	0		0	0	0
CAMP PARDEE	.00	-.10	.00	31+	.0	0		0	0	0
CHERRY VALLEY DAM	.00	-.18	.00	31+	.0	0		0	0	0
COALINGA	.00	-.01	.00	31+	.0	0		0	0	0
CORCORAN IRRIG DIST	.00	.00	.00	31+	.0	0		0	0	0
FIVE POINTS 5 SSW	.00	-.01	.00	31+	.0	0		0	0	0
FRESNO 5 NE	.00	.00	.00	31+	.0	0		0	0	0
FRESNO YOSEMITE INTL	R	.00	-.01	.00	31+	M	M	0	0	0
FRIANT GOVERNMENT CAMP	.00	-.02	.00	31+	.0	0		0	0	0
GLENNVILLE	.00	-.05	.00	31+	.0	0		0	0	0
GRANT GROVE	.00	-.23	.00	31+	.0	0		0	0	0
GROVELAND 2	.00	.00	.00	31+	.0	0		0	0	0
HANFORD 1 S	.00	-.01	.00	31+	.0	0		0	0	0
HETCH HETCHY	.00	-.28	.00	31+	.0	0		0	0	0
HUNTINGTON LAKE	R	.00	-.37	.00	31+	.0	0	0	0	0
KERN RIVER PH 3	.00	-.13	.00	31+	.0	0		0	0	0
KETTLEMAN CITY					M	M				
LEMON COVE	.00	-.01	.00	31+	.0	0		0	0	0
LINDSAY	.00	-.01	.00	31+	.0	0		0	0	0
LODGEPOLE	.00	-.47	.00	31+	.0	0		0	0	0
LODI	.00	-.06	.00	31+	.0	0		0	0	0
LOS BANOS	.00	-.04	.00	31+	.0	0		0	0	0
LOS BANOS DET RESV	.00	-.03	.00	31+	.0	0		0	0	0
MADERA	.00	-.01	.00	31+	.0	0		0	0	0
MERCED	.00	-.03	.00	31+	.0	0		0	0	0

MONTHLY STATION AND DIVISION SUMMARY

STATION	TEMPERATURE (°F)												NO. OF DAYS			
	AVERAGE MAXIMUM	AVERAGE MINIMUM	AVERAGE	DEPARTURE FROM NORMAL	HIGHEST	DATE	LOWEST	DATE	HEATING DEGREE DAYS	COOLING DEGREE DAYS	MAX		MIN			
											90 OR ABOVE	32 OR BELOW	32 OR BELOW	0 OR BELOW		
MODESTO AP R	95.2	62.5	78.9	1.2	110	10	57	26+	0	435	28	0	0	0		
NEWMAN	96.7	61.7	79.2	2.1	108	10	56	26	0	450	31	0	0	0		
NEW MELONES DAM HQ	98.1	67.0	82.6		110	11	58	22	0	551	31	0	0	0		
NORTH FORK R S	97.4	58.9	78.2		108	11+	51	23	0	415	31	0	0	0		
PIONEER 6 E	87.5	63.1	75.3		98	11	56	8	0	326	8	0	0	0		
PORTERVILLE	99.4	69.2	84.3	1.5	107	14+	64	23+	0	605	31	0	0	0		
SAN LUIS DAM	93.1	63.9	78.5	1.3	107	11	56	16	0	428	22	0	0	0		
SONORA RS	94.0	58.7	76.4	1.2	107	11	53	26+	0	360	27	0	0	0		
SOUTH ENTR YOSEMITE NP	81.5	52.1	66.8	3.6	92	11	46	23	12	77	2	0	0	0		
STOCKTON AP //R	94.9	58.4	76.7	- .6	110	10	52	26+	0	367	25	0	0	0		
STOCKTON FIRE STN # 4	94.8	60.1	77.5	2.7	110	11	52	30	0	395	25	0	0	0		
SUTTER HILL CDF	95.0	62.6	78.8		109	10	56	3	0	433	27	0	0	0		
TAFT	101.0	61.9	81.5		110	13+	56	23	0	516	31	0	0	0		
TEHACHAPI 4 SE	90.1	59.5	74.8		102	10+	49	22	0	312	17	0	0	0		
TEJON RANCHO	100.6	69.4	85.0	3.5	109	11	61	8	0	629	31	0	0	0		
THREE RIVERS EDISON PH	100.4	65.8M	83.1M	1.0	108	12	62	31+	0	570	31	0	0	0		
TRACY CARBONA	92.6	56.6	74.6	.6	104	11	50	27	0	305	21	0	0	0		
TRACY PUMPING PLANT	93.5	61.3	77.4	1.0	109	10	57	26+	0	395	22	0	0	0		
TURLOCK #2	94.5	63.6	79.1	1.5	108	10	58	26	0	447	27	0	0	0		
VISALIA	96.3	68.1	82.2	2.9	103	13+	64	28+	0	540	31	0	0	0		
WASCO	102.1	66.1	84.1	3.0	111	10	61	22	0	599	31	0	0	0		
YOSEMITE PARK HDQTRS	92.5	57.6	75.1	2.4	103	10	51	23	0	319	24	0	0	0		
--DIVISIONAL DATA----->			78.6	2.0												
SOUTH COAST DRAINAGE 06																
ALPINE	87.3	59.4	73.4	-1.3	95	9	51	21	0	266	13	0	0	0		
ANAHEIM //R	84.4	62.7	73.6	.4	93	24	57	23	0	273	4	0	0	0		
BIG BEAR LAKE	85.5	51.4	68.5	4.6	93	9	44	29	0	113	4	0	0	0		
BURBANK VALLEY PUMP PL	86.3	61.6	74.0	-1.5	96	10	58	21+	0	285	11	0	0	0		
CACHUMA LAKE	92.6	52.6	72.6	.6	103	13	46	23	0	242	23	0	0	0		
CAMPO	93.9	53.9	73.9	1.6	105	9	44	29	0	283	19	0	0	0		
CANOGA PARK PIERCE COL	95.5	57.3	76.4	.4	105	9+	53	29+	0	361	27	0	0	0		
CHULA VISTA	72.9	62.0	67.5	-2.6	80	25+	59	29+	2	88	0	0	0	0		
CULVER CITY	76.7	62.2	69.5	-1.3	83	25+	59	31+	0	144	0	0	0	0		
CUYAMACA	88.1	56.2	72.2	3.2	96	10+	49	21+	0	230	10	0	0	0		
EL CAJON	85.2	61.8	73.5	-1.2	94	24	57	29+	0	270	6	0	0	0		
EL CAPITAN DAM M		M	M		104	25	42	6			19	0	0	0		
ELSINORE	98.7	61.4	80.1	.5	108	10+	52	29	0	470	30	0	0	0		
ESCONDIDO NO 2	86.7	61.6	74.2	- .9	95	25+	57	29+	0	289	6	0	0	0		
GETTY CENTER R	80.5	60.9	70.7		91	10	56	2	0	184	2	0	0	0		
HEMET	98.4	56.3	77.4		108	9	49	29	0	390	31	0	0	0		
HENSHAW DAM	96.2	51.1	73.7	1.7	107	10	41	28	0	276	29	0	0	0		
IDYLLWILD FIRE DEPT	89.5	57.7	73.6	6.7	101	9	48	28	0	275	17	0	0	0		
JULIAN CDF	88.9	61.5	75.2		97	9	54	29+	0	323	13	0	0	0		
LAGUNA BEACH	77.2	61.0	69.1	.4	83	24	55	31+	0	137	0	0	0	0		
LA MESA	80.5	61.2	70.9	-2.1	89	25	58	2+	0	189	0	0	0	0		
LOMPOC	72.6	54.6	63.6	- .9	79	10	48	23	48	13	0	0	0	0		
LONG BEACH AP R	79.4	63.2	71.3	-2.5	90	24	61	31+	0	201	1	0	0	0		
LOS ALAMOS	81.4	51.4	66.4		95	11	46	23	12	64	4	0	0	0		
LOS ANGELES INTL AP R	73.8	63.1	68.5	- .8	81	24	60	4	0	115	0	0	0	0		
LOS ANGELES DOWNTOWN R	81.1	63.5	72.3	-1.9	90	24	60	3	0	230	1	0	0	0		
MONTEBELLO M		M	M		96	24	60	31			11	0	0	0		
MT WILSON NO 2 //	83.3	67.2	75.3	2.6	94	9	61	22+	0	324	3	0	0	0		
NEW CUYAMA FIRE STN	96.1	58.4	77.3	2.6	104	12+	52	23	0	390	29	0	0	0		
NEWHALL 5 NW R	91.4	61.1	76.3		104	10	54	28	0	355	19	0	0	0		
NEWPORT BEACH HARBOR R	68.4	65.6	67.0	- .3	73	24	64	23+	0	71	0	0	0	0		
NORTHRIDGE CAL STATE R	89.6	62.7	76.2		100	24+	58	22	0	352	14	0	0	0		
OCEANSIDE MARINA	67.8	63.2	65.5	-2.1	72	25+	58	29	11	34	0	0	0	0		
OJAI	89.0	58.2	73.6	1.3	102	10	51	5+	0	276	13	0	0	0		
OXNARD	72.7	60.0	66.4	.5	79	10	56	29+	5	57	0	0	0	0		
OXNARD WSFO	75.1	59.1	67.1		83	11	53	23	3	75	0	0	0	0		
PALOMAR MOUNTAIN OBSER	87.0	66.4	76.7	3.6	96	9	58	28	0	372	4	0	0	0		
PASADENA	87.4	63.1	75.3	.0	95	25+	59	23+	0	324	11	0	0	0		
POMONA FAIRPLEX M		M	M		101	24	57	29			14	0	0	0		
REDLANDS	96.0	62.6	79.3	1.3	106	9	57	29+	0	452	28	0	0	0		
RIVERSIDE FIRE STA 3	95.2	63.6	79.4	.7	104	9	57	4	0	453	27	0	0	0		
RIVERSIDE CITRUS EXP S	94.1	60.9	77.5	.1	104	9	55	29	0	397	25	0	0	0		
SAN BERNARDINO F S 226	96.1	64.2	80.2	.6	108	9	59	30+	0	478	29	0	0	0		
SANDBERG R	87.1	65.5	76.3	2.5	102	9	58	28	0	358	9	0	0	0		
SAN DIEGO WSO AIRPORT R	71.8	63.8	67.8	-3.1	80	24	61	1	0	94	0	0	0	0		

MONTHLY STATION AND DIVISION SUMMARY

STATION	PRECIPITATION (IN)									
	TOTAL	DEPARTURE FROM NORMAL	GREATEST DAY	DATE	ICE PELLETS, SNOW			NO. OF DAYS		
					TOTAL	MAX. DEPTH ON GROUND	DATE	.10 OR MORE	.50 OR MORE	1.00 OR MORE
MODESTO AP R	.00	-.05	.00	31+	M	M		0	0	0
NEWMAN	.00	-.02	.00	31+	.0	0		0	0	0
NEW MELONES DAM HQ	.00		.00	31+	.0	0		0	0	0
NORTH FORK R S	.00	-.10	.00	31+	.0	0		0	0	0
PIONEER 6 E	.00		.00	31+	.0	0		0	0	0
PORTERVILLE	.00	-.01	.00	31+	.0	0		0	0	0
SAN LUIS DAM	.00	-.03	.00	31+	.0	0		0	0	0
SONORA RS	.00	-.07	.00	31+	.0	0		0	0	0
SOUTH ENTR YOSEMITE NP	.00	-.17	.00	31+	.0	0		0	0	0
STOCKTON AP //R	.00	-.05	.00	31+	M	M		0	0	0
STOCKTON FIRE STN # 4	.00	-.05	.00	31+	.0	0		0	0	0
SUTTER HILL CDF	.00		.00	31+	.0	0		0	0	0
TAFT	.00		.00	31+	.0	0		0	0	0
TEHACHAPI 4 SE	.05		.04	13	.0	0		0	0	0
TEJON RANCHO	.00	-.05	.00	31+	.0	0		0	0	0
THREE RIVERS EDISON PH	.00	-.10	.00	31+	.0	0		0	0	0
TRACY CARBONA	.00	-.04	.00	31+	.0	0		0	0	0
TRACY PUMPING PLANT	.00	-.04	.00	31+	.0	0		0	0	0
TURLOCK #2	.00	-.03	.00	31+	.0	0		0	0	0
VISALIA	.00	-.01	.00	31+	.0	0		0	0	0
WASCO	.00	-.01	.00	31+	.0	0		0	0	0
YOSEMITE PARK HDQTRS	.00	-.51	.00	31+	.0	0		0	0	0
--DIVISIONAL DATA----->	.00	-.07			.0			0	0	0
SOUTH COAST DRAINAGE 06										
ALPINE	.11	-.05	.11	12	.0	0		1	0	0
ANAHEIM //R	.00	-.03	.00	31+	.0	0		0	0	0
BIG BEAR LAKE	.15	-.60	.10	12	.0	0		1	0	0
BURBANK VALLEY PUMP PL	.00	-.02	.00	31+	.0	0		0	0	0
CACHUMA LAKE	.00	-.01	.00	31+	.0	0		0	0	0
CAMPO	.19	-.10	.19	12	.0	0		1	0	0
CANOGA PARK PIERCE COL	.00	-.01	.00	31+	.0	0		0	0	0
CHULA VISTA	.00	-.03	.00	31+	.0	0		0	0	0
CULVER CITY	.00	-.02	.00	31+	.0	0		0	0	0
CUYAMACA	.00	-.43	.00	31+	.0	0		0	0	0
EL CAJON	.00	-.04	.00	31+	.0	0		0	0	0
EL CAPITAN DAM			.00	29+	.0	0		0	0	0
EL SINORE	.00	-.10	.00	31+	.0	0		0	0	0
ESCONDIDO NO 2	.00	-.07	.00	31+	.0	0		0	0	0
GETTY CENTER R	.00		.00	31+	.0	0		0	0	0
HEMET	.00	-.18	.00	31+	.0	0		0	0	0
HENSHAW DAM	.00	-.40	.00	31+	.0	0		0	0	0
IDYLLWILD FIRE DEPT	.00	-.78	.00	31+	.0	0		0	0	0
JULIAN CDF	.00		.00	31+	.0	0		0	0	0
LAGUNA BEACH	.00	-.04	.00	31+	.0	0		0	0	0
LA MESA	.00	-.06	.00	31+	.0	0		0	0	0
LOMPOC	.00	-.01	.00	31+	.0	0		0	0	0
LONG BEACH AP R	T	-.02	.00	31+	M	M		0	0	0
LOS ALAMOS	.00	-.01	.00	31+	.0	0		0	0	0
LOS ANGELES INTL AP R	.00	-.03	.00	31+	M	M		0	0	0
LOS ANGELES DOWNTOWN R	.00	-.01	.00	31+	M	M		0	0	0
MONTEBELLO	.00	-.01	.00	31+	.0	0		0	0	0
MT WILSON NO 2 //	.00	-.08	.00	31+	.0	0		0	0	0
NEW CUYAMA FIRE STN	.00	-.07	.00	31+	.0	0		0	0	0
NEWHALL 5 NW R	.00		.00	31+	.0	0		0	0	0
NEWPORT BEACH HARBOR R	.00	-.02	.00	31+	.0	0		0	0	0
NORTHRIDGE CAL STATE R	.00		.00	31+	.0	0		0	0	0
OCEANSIDE MARINA	.00	-.02	.00	31+	.0	0		0	0	0
OJAI	.00	-.03	.00	31+	.0	0		0	0	0
OXNARD	M	.01	.01	19	.0	0		0	0	0
OXNARD WSFO	T		.00	31+	.0	0		0	0	0
PALOMAR MOUNTAIN OBSER	T	-.42	.00	31+	.0	0		0	0	0
PASADENA	.00	-.05	.00	31+	.0	0		0	0	0
POMONA FAIRPLEX	.00	.00	.00	31+	.0	0		0	0	0
REDLANDS	.00	-.10	.00	31+	.0	0		0	0	0
RIVERSIDE FIRE STA 3	.00	-.03	.00	31+	.0	0		0	0	0
RIVERSIDE CITRUS EXP S	.00	-.03	.00	31+	.0	0		0	0	0
SAN BERNARDINO F S 226	.00	-.04	.00	31+	.0	0		0	0	0
SANDBERG R	T	-.02	.00	31+	M	M		0	0	0
SAN DIEGO WSO AIRPORT R	.00	-.03	.00	31+	M	M		0	0	0

MONTHLY STATION AND DIVISION SUMMARY

STATION	TEMPERATURE (°F)												NO. OF DAYS			
	AVERAGE MAXIMUM	AVERAGE MINIMUM	AVERAGE	DEPARTURE FROM NORMAL	HIGHEST	DATE	LOWEST	DATE	HEATING DEGREE DAYS	COOLING DEGREE DAYS	MAX		MIN			
											90 OR ABOVE	32 OR BELOW	32 OR BELOW	0 OR BELOW		
SAN DIEGO SEAWORLD R	70.6	63.4	67.0		75	24	61	5+	0	69	0	0	0	0		
SAN GABRIEL FIRE DEPT	88.3	62.6	75.5	-.1	95	24+	59	30+	0	330	14	0	0	0		
SAN JACINTO R S	98.4	61.6	80.0	.1	108	8	52	29	0	474	30	0	0	0		
SAN JUAN CANYON	89.4	60.1	74.8		98	24	54	23	0	310	14	0	0	0		
SAN PASQUAL ANIMAL PK	87.3	59.0	73.2	-1.1	95	24	52	1	0	261	13	0	0	0		
SANTA ANA FIRE STATION	81.8	61.6	71.7	-1.2	92	24	59	23+	0	217	1	0	0	0		
SANTA BARBARA	73.7	60.2	67.0	.1	83	23	57	26+	9	78	0	0	0	0		
SANTA BARBARA MUNI AP R	71.6	57.3	64.5	-2.5	79	24+	51	22+	30	21	0	0	0	0		
SANTA MARIA PUBLIC AP R	73.0	52.9	63.0	-.5	81	9	47	7	65	8	0	0	0	0		
SANTA MONICA PIER	66.4	61.4	63.9	-1.6	70	24	58	1	35	10	0	0	0	0		
SANTA PAULA	M	M	M		87	11	47	5		0	0	0	0	0		
SUN CITY	M	M	M		113	9	52	31+		15	0	0	0	0		
TORRANCE	76.3	60.3	68.3	-1.1	83	15	54	21	0	110	0	0	0	0		
TUSTIN IRVINE RANCH	80.9	60.8	70.9	-1.2	90	24	55	4	0	189	1	0	0	0		
TWITCHELL DAM	81.5	52.1	66.8	.3	97	9	47	27	17	80	3	0	0	0		
U C L A	75.7	60.9	68.3	-1.2	84	24	57	2	1	109	0	0	0	0		
VISTA 2 NNE	78.1	60.9	69.5	-2.1	85	24	57	29+	0	149	0	0	0	0		
YORBA LINDA	85.8	62.9	74.4		93	24	58	29	0	298	7	0	0	0		
--DIVISIONAL DATA----->				-.1												
SOUTHEAST DESERT BASINS 07			72.0													
BAKER	111.8	81.5	96.7	4.7	118	10	73	27	0	990	31	0	0	0		
BARSTOW	104.7	72.8	88.8	3.2	112	9	67	28+	0	745	31	0	0	0		
BISHOP AP R	101.0	58.6	79.8	3.0	110	10	51	23+	0	468	31	0	0	0		
BLYTHE	110.1	77.6	93.9	1.1	114	12+	68	29	0	902	31	0	0	0		
BLYTHE AP R	109.2	83.5	96.4	2.7	115	13	73	29	0	977	31	0	0	0		
BORREGO DESERT PARK	108.5	79.0	93.8	2.7	114	13+	69	28	0	899	31	0	0	0		
BRAWLEY 2 SW	106.8	76.0	91.4	1.0	112	3	69	29	0	827	31	0	0	0		
DAGGETT AP R	106.1	75.3	90.7	2.8	113	9	69	28+	0	804	31	0	0	0		
DEATH VALLEY	120.6	91.9	106.3	5.7	128	10	83	19	0	1290	31	0	0	0		
DEEP SPRINGS COLLEGE	96.6	57.3	77.0	2.0	110	11+	50	23	0	380	30	0	0	0		
EAGLE MOUNTAIN	105.4	85.2	95.3	1.9	111	14	82	21+	0	949	31	0	0	0		
EL CENTRO 2 SSW	107.4	78.0	92.7	1.3	112	12+	70	3	0	865	31	0	0	0		
EL MIRAGE	100.5	64.8	82.7	4.9	110	10	56	28+	0	556	31	0	0	0		
FAIRMONT	95.1	69.4	82.3	4.1	111	10	61	22+	0	544	27	0	0	0		
HAIWEE	103.5	63.9	83.7	5.0	117	11+	59	28	0	590	31	0	0	0		
HAYFIELD PUMPING PLANT	107.1	77.7	92.4	3.8	112	13+	68	29	0	858	31	0	0	0		
IMPERIAL //R	107.3	78.7	93.0	2.7	113	12	72	1	0	874	31	0	0	0		
INDEPENDENCE	103.0	67.6	85.3	3.6	113	11	61	24+	0	640	31	0	0	0		
INDIO FIRE STATION	109.1M	80.0M	94.6M	1.8	113	13+	72	21	0	927	22	0	0	0		
INYOKERN M	M	M	M													
IRON MOUNTAIN	111.2	83.8	97.5	2.5	117	14	79	29+	0	1015	31	0	0	0		
LAKE ARROWHEAD	86.0	59.6	72.8	4.4	95	9	53	5+	0	249	8	0	0	0		
LANCASTER ATC R	100.9	67.9	84.4	3.6	112	9	59	22	0	612	31	0	0	0		
LEE VINING	86.8	56.5	71.7	3.8	96	11	47	19	7	222	8	0	0	0		
MAMMOTH LAKES R S	80.2	47.3	63.8		91	11+	38	23+	67	33	2	0	0	0		
MECCA FIRE STATION	M	M	M		115	13	71	27		11	0	0	0	0		
MITCHELL CAVERNS	93.5	75.2	84.4	1.8	100	14	69	29	0	608	27	0	0	0		
MOJAVE	99.5	71.2	85.4	3.2	110	9	62	23	0	639	31	0	0	0		
MOUNTAIN PASS	M	M	M		103	15	63	18+		14	0	0	0	0		
NEEDLES AP R	111.1	87.2	99.2	3.1	117	13	78	4	0	1066	31	0	0	0		
PALMDALE	99.5	68.5	84.0	2.3	112	10	62	21	0	598	31	0	0	0		
PALM SPRINGS	109.0	80.4	94.7	2.6	118	13	72	28	0	925	31	0	0	0		
PARKER RESERVOIR	110.6	86.3	98.5	3.3	116	11	80	3	0	1045	31	0	0	0		
PEARBLOSSOM	99.0	61.4	80.2	-.4	107	10+	53	22	0	477	31	0	0	0		
RANDSBURG	99.7	69.9	84.8	2.7	109	10+	63	22	0	621	31	0	0	0		
THERMAL FCWOS	106.9	73.9	90.4	-.8	114	2	62	27	0	796	31	0	0	0		
TRONA M	M	M	M													
TWENTYNINE PALMS	108.7	75.0	91.9	3.5	113	15+	65	27	0	837	31	0	0	0		
VICTORVILLE PUMP PLANT	102.8	64.5	83.7	3.7	116	10	58	21	0	585	31	0	0	0		
WRIGHTWOOD	86.9	53.3	70.1		96	9	43	28	2	166	6	0	0	0		
--DIVISIONAL DATA----->			87.6	2.7												

MONTHLY STATION AND DIVISION SUMMARY

STATION	PRECIPITATION (IN)									
	TOTAL	DEPARTURE FROM NORMAL	GREATEST DAY	DATE	ICE PELLETS, SNOW			NO. OF DAYS		
					TOTAL	MAX. DEPTH ON GROUND	DATE	.10 OR MORE	.50 OR MORE	1.00 OR MORE
SAN DIEGO SEAWORLD R	.00		.00	31+	.0	0		0	0	0
SAN GABRIEL FIRE DEPT	.00	-.03	.00	31+	.0	0		0	0	0
SAN JACINTO R S	.00	-.14	.00	31+	.0	0		0	0	0
SAN JUAN CANYON	.00		.00	31+	.0	0		0	0	0
SAN PASQUAL ANIMAL PK	.00	-.13	.00	31+	.0	0		0	0	0
SANTA ANA FIRE STATION	.00	-.02	.00	31+	.0	0		0	0	0
SANTA BARBARA	.00	-.01	.00	31+	.0	0		0	0	0
SANTA BARBARA MUNI AP R	.00	-.03	.00	31+	M	M		0	0	0
SANTA MARIA PUBLIC AP R	.00	-.03	.00	31+	M	M		0	0	0
SANTA MONICA PIER	.00	-.01	.00	31+	.0	0		0	0	0
SANTA PAULA	.00	-.01	.00	31+	.0	0		0	0	0
SUN CITY	.00	-.04	.00	31+	.0	0		0	0	0
TORRANCE	.00	-.04	.00	31+	.0	0		0	0	0
TUSTIN IRVINE RANCH	.00	-.01	.00	31+	.0	0		0	0	0
TWITCHELL DAM	.00	-.04	.00	31+	.0	0		0	0	0
U C L A	.00	-.02	.00	31+	.0	0		0	0	0
VISTA 2 NNE	T	-.05	.00	31+	.0	0		0	0	0
YORBA LINDA	.00		.00	31+	.0	0		0	0	0
--DIVISIONAL DATA----->	.01	-.08			.0					
SOUTHEAST DESERT BASINS 07										
BAKER	.30	.11	.23	11	.0	0		1	0	0
BARSTOW	.01	-.22	.01	15	.0	0		0	0	0
BISHOP AP R	.05	-.12	.04	11	M	M		0	0	0
BLYTHE	.00	-.18	.00	31+	.0	0		0	0	0
BLYTHE AP R	T	-.32	.00	31+	M	M		0	0	0
BORREGO DESERT PARK	.00	-.33	.00	31+	.0	0		0	0	0
BRAWLEY 2 SW					.0	0				
DAGGETT AP R	1.23	.78	1.17	24	M	M		1	1	1
DEATH VALLEY	.06	-.05	.06	18	.0	0		0	0	0
DEEP SPRINGS COLLEGE	.00	-.65	.00	31+	.0	0		0	0	0
EAGLE MOUNTAIN	.00	-.44	.00	31+	.0	0		0	0	0
EL CENTRO 2 SSW	.00	-.06	.00	31+	.0	0		0	0	0
EL MIRAGE	.33	.19	.33	16	.0	0		1	0	0
FAIRMONT	.00	-.07	.00	31+	.0	0		0	0	0
HAIWEE	.00	-.35	.00	31+	.0	0		0	0	0
HAYFIELD PUMPING PLANT	.00	-.23	.00	31+	.0	0		0	0	0
IMPERIAL //R	.00	-.13	.00	31+	.0	0		0	0	0
INDEPENDENCE	.02	-.11	.02	17	.0	0		0	0	0
INDIO FIRE STATION	.00	-.10	.00	31+	.0	0		0	0	0
INYO KERN					M	M				
IRON MOUNTAIN	.09	-.19	.09	25	.0	0		0	0	0
LAKE ARROWHEAD	.00	-.10	.00	31+	.0	0		0	0	0
LANCASTER ATC R	.00	-.10	.00	31+	M	M		0	0	0
LEE VINING	.83	.31	.80	19	.0	0		1	1	0
MAMMOTH LAKES R S	.72		.39	18	.0	0		2	0	0
MECCA FIRE STATION	.00	-.13	.00	31+	.0	0		0	0	0
MITCHELL CAVERNS	1.17	.27	1.02	25	.0	0		1	1	1
MOJAVE	.00	-.16	.00	31+	.0	0		0	0	0
MOUNTAIN PASS	1.04	.07	.72	25	.0	0		1	1	0
NEEDLES AP R	.02	-.30	.02	17	M	M		0	0	0
PALMDALE	.00	-.06	.00	31+	.0	0		0	0	0
PALM SPRINGS	.00	-.19	.00	31+	.0	0		0	0	0
PARKER RESERVOIR	.08	-.33	.08	14	.0	0		0	0	0
PEARBLOSSOM	.00	-.04	.00	31+	.0	0		0	0	0
RANDBURG	.00	-.12	.00	31+	.0	0		0	0	0
THERMAL FCWOS	T	-.19	.00	31+	M	M		0	0	0
TRONA	T	-.08	.00	31+	.0	0		0	0	0
TWENTYNINE PALMS	.00	-.64	.00	31+	.0	0		0	0	0
VICTORVILLE PUMP PLANT	.00	-.16	.00	31+	.0	0		0	0	0
WRIGHTWOOD	T		.00	31+	.0	0		0	0	0
--DIVISIONAL DATA----->	.16	-.13			.0					

CALIFORNIA
JULY 2002

DAILY PRECIPITATION (INCHES)

STATION	TOTAL	DAY OF MONTH														
		1	2	3	4	5	6	7	8	9	10	11	12	13	14	15
CALIFORNIA																
NORTH COAST																
DRAINAGE 01																
ANGWIN PAC UNION COL	.00															
BIG BAR 4 E	.37															
BRIDGEVILLE 4 NNW	M	-	-	-	-	-	-	-	-	-	-	-	-	-	-	-
CALISTOGA	.00															
CALLAHAN	.16														T	
CAZADERO 5 NW	.00															
CECILVILLE	.16															
CLOVERDALE	.00															
COFFEE CREEK R S	T .00															
COPCO NO 1 DAM	.01															
COVELO	.00															
CRESCENT CITY 3 NNW	T .00															
CRESCENT CITY 7 ENE	M	-	-	-	-	-	-	-	T	-	-	-	-	-	-	-
EUREKA WFO WOODLEY IS R	.03													T	-	-
FORT BRAGG 5 N	.02															
FORT JONES RANGER STN	.38													*	*	.27
FORT ROSS	.00															
GASQUET RS	.00															
GRATON	.00															
GREENVIEW	M .60															
GRIZZLY CREEK STATE PA	M	-	-	-	-	-	-	-	-	-	-	-	-	-	-	-
HAPPY CAMP RANGER STN	.28									*	*	*	*	*	*	*
HAYFORK 2 W	.09															
HEALDSBURG	.00															
HYAMPOM	.01															
KENTFIELD	.00															
KLAMATH	.04															.03
LAVA BEDS NAT MONUMENT	.02															
MOUNT HEBRON RNG STN	.03															
MUIR WOODS	.04		T	T								T				
NAPA STATE HOSPITAL	.00															
OAK KNOLL W C	.36															
OCCIDENTAL	.00															
ORICK PRAIRIE CREEK PA	.00															
ORLEANS	.02															
PETALUMA AIRPORT	.00															
POTTER VALLEY P H	.00															
RICHARDSON GR ST PK	.00															
SAINT HELENA	.00															
SAN RAFAEL CIVIC CENTE R	.00															
SANTA ROSA	.00															
SCOTIA	.02															
SHELTER COVE AV	.00															
SONOMA	.00															
STANDISH HICKEY ST PK	M	-	-	-	-	-	-	-	-	-	-	-	-	-	-	-
TRINITY RIVER HATCHERY	.02															
TULELAKE	.05															
UKIAH	.00															
UKIAH 4 WSW	T .00															
VALLEJO MARINE WORLD	.00															
WEAVERVILLE	.25															
WILLITS 1 NE	.00															
WILLOW CREEK 1 NW	.00															
YREKA	.18															
SACRAMENTO																
DRAINAGE 02																
ADIN RS	T .00												T			
ALTURAS	.03												T			
AUBURN	.00													.03	T	
BASSETS STATION	T .00															
BLUE CANYON //R	T .00			T						T						
BOWMAN DAM	.00															
BUCKHORN	.00															
BUCKS CREEK P H	.00															
BURNEY	T .00															
CANBY 3 SW	.02															
CANYON DAM	.00															
CHESTER	.00															
CHICO UNIVERSITY FARM	.00															
CLEARLAKE 4 SE	.00															
COLEMAN FISHERIES STA	.00															
COLFAX	.00															
COLGATE P H	.00															
COLUSA 2 SSW	.00															
DAVIS 2 WSW EXP FARM R	.00															
DE SABLE	.07															

DAILY PRECIPITATION (INCHES)

STATION	DAY OF MONTH															
	16	17	18	19	20	21	22	23	24	25	26	27	28	29	30	31
CALIFORNIA																
NORTH COAST																
DRAINAGE 01																
ANGWIN PAC UNION COL																
BIG BAR 4 E							.15	.22								
BRIDGEVILLE 4 NNW	-	-	-	-	-	-	-	-	-	-	-	-	-	-	-	-
CALISTOGA																
CALLAHAN						T	.15	.01								
CAZADERO 5 NW																
CECILVILLE							.04	.12								
CLOVERDALE																
COFFEE CREEK R S																
COPCO NO 1 DAM								.01								
COVELO																
CRESCENT CITY 3 NNW																
CRESCENT CITY 7 ENE	-	-	-	-	-	-	-	-	-	-	-	-	-	-	-	-
EUREKA WFO WOODLEY IS R				.01		T	.01	T		.01	T	T				
FORT BRAGG 5 N																.02
FORT JONES RANGER STN					*	*	.01	.10								
FORT ROSS																
GASQUET RS																
GRATON																
GREENVIEW							.30	.30								-
GRIZZLY CREEK STATE PA	-	-	-	-	-	-	-	-	-	-	-	-	-	-	-	-
HAPPY CAMP RANGER STN	*	*	*	*	*	*	.27	.01								
HAYFORK 2 W							.01	.08								
HEALDSBURG																
HYAMPOM							.01									
KENTFIELD																
KLAMATH			.01													
LAVA BEDS NAT MONUMENT								.02								
MOUNT HEBRON RNG STN								.03								
MUIR WOODS									T			T	T	T		.04
NAPA STATE HOSPITAL																
OAK KNOLL W C		.29						.07								
OCCIDENTAL																
ORICK PRAIRIE CREEK PA																
ORLEANS								.02								
PETALUMA AIRPORT																
POTTER VALLEY P H																
RICHARDSON GR ST PK																
SAINT HELENA																
SAN RAFAEL CIVIC CENTE R																
SANTA ROSA																
SCOTIA				.02												
SHELTER COVE AV																
SONOMA																
STANDISH HICKEY ST PK	-	-	-	-	-	-	-	-	-	-	-	-	-	-	-	-
TRINITY RIVER HATCHERY								.02								
TULELAKE								.05								
UKIAH																
UKIAH 4 WSW						T										
VALLEJO MARINE WORLD																
WEAVERVILLE							.20	.05								
WILLITS 1 NE																
WILLOW CREEK 1 NW																
YREKA								.18								
SACRAMENTO																
DRAINAGE 02																
ADIN RS																
ALTURAS				T												
AUBURN																
BASSETS STATION								T								
BLUE CANYON //R		T	T						T							
BOWMAN DAM																
BUCKHORN																
BUCKS CREEK P H																
BURNEY									T	T						
CANBY 3 SW							.01	.01								
CANYON DAM																
CHESTER																
CHICO UNIVERSITY FARM																
CLEARLAKE 4 SE																
COLEMAN FISHERIES STA																
COLFAX																
COLGATE P H																
COLUSA 2 SSW																
DAVIS 2 WSW EXP FARM R																
DE SABL							.07									

CALIFORNIA
JULY 2002

DAILY PRECIPITATION (INCHES)

STATION	TOTAL	DAY OF MONTH														
		1	2	3	4	5	6	7	8	9	10	11	12	13	14	15
DOBBINS 1 S	.00															
DOWNIEVILLE	T .00												T			
DUNSMUIR TREATMENT PLA	.01															
EAST PARK RESERVOIR	.00															
FAIRFIELD	.00															
FALL RIVER MILLS CSD	.00															
FORESTHILL RANGER STN	.00															
GEORGETOWN R S	.00															
GOLD RUN 2 SW	.00															
GRASS VALLEY NO 2	.00															
GREENVILLE R S	.08															
HARRISON GULCH R S	.04															
HARRY ENGLEBRIGHT DAM	.00															
HAT CREEK	T .00															
IOWA HILL	.00															
JESS VALLEY	.55													.55		
KELSEY 1 N	M -	-	-	-	-	-	-	-	-	-	-	-	-	-	-	-
LAKEHEAD	.02															
LAKE SOLANO	.00															
LAKE SPAULDING	M -	-	-													
MANZANITA LAKE	.86															
MARKLEY COVE	.00															
MARYSVILLE	.00															
MC CLOUD	.00															
MIDDLETOWN 4 SE	.00															
MINERAL	T .00															
MOUNT SHASTA	.02															
NEVADA CITY	T .00															
NICOLAUS 2	.00															
ORLAND	.02															
OROVILLE	.00															
PACIFIC HOUSE	.00															
PARADISE	M .00															
PIT RIVER P H 5	.00															
PLACERVILLE	.00															
PORTOLA	.15															
QUINCY	.00															
RED BLUFF AP //R	T .00															
RED BLUFF TREATMENT PL	.00															
REDDING CDF	.00															
REDDING MUNICIPAL AP //R	.00															
REPRESA	.00															
ROUND MOUNTAIN	.00															
SACRAMENTO AP	R .00															
SACRAMENTO 5 ESE	R M -	-	-	-	-	-	-	-	-	-	-	-	-	-	-	-
SHASTA DAM	.00															
SIERRAVILLE R S	.11															
STONYFORD	.00															
STONY GORGE RESERVOIR	.00															
STRAWBERRY VALLEY	.04															
UPPER LAKE 2 N	T .00													T		
VACAVILLE	.00															
VINTON	.65															
VOLTA POWER HOUSE	.00															
WHISKEYTOWN RESERVOIR	M -	-	-	-	-	-	-	-	-	-	-	-	-	-	-	-
WILLOWS 6 W	.00															
WINTERS	.00															
WOODLAND 1 WNW	.00															
NORTHEAST INTERIOR BASINS 03																
BOCA	.87															
BODIE	.31		T													
BRIDGEPORT	T .00											T	T	T	T	
CEDARVILLE	.17													.17		
DONNER MEMORIAL ST PK	.17															
DOYLE	.04													.04		
DOYLE 4 SSE	.05															
ELLERY LAKE //R	.27											.05	T	.07	.08	
FORT BIDWELL	.04															
GEM LAKE //R	.42										.15			.10		
MARKLEEVILLE	.27													T		
SAGEHEN CREEK	.00															
SUSANVILLE 2 SW	.00															
TAHOE CITY	.22														.03	
TRUCKEE RS	.45												T	T		
CENTRAL COAST DRAINAGE 04																
BEN LOMOND NO 4	T .00												T			
BERKELEY	.00															

CALIFORNIA
JULY 2002

DAILY PRECIPITATION (INCHES)

STATION	DAY OF MONTH															
	16	17	18	19	20	21	22	23	24	25	26	27	28	29	30	31
DOBBINS 1 S																
DOWNIEVILLE							T									
DUNSMUIR TREATMENT PLA						.01										
EAST PARK RESERVOIR																
FAIRFIELD																
FALL RIVER MILLS CSD																
FORESTHILL RANGER STN																
GEORGETOWN R S																
GOLD RUN 2 SW																
GRASS VALLEY NO 2																
GREENVILLE R S			T			.08										
HARRISON GULCH R S					*	*	.04									
HARRY ENGLEBRIGHT DAM																
HAT CREEK								T								
IOWA HILL																
JESS VALLEY																
KELSEY 1 N	-	-	-	-	-	-	-	-	-	-	-	-	-	-	-	-
LAKEHEAD							.02									
LAKE SOLANO																
LAKE SPAULDING	-									-						
MANZANITA LAKE						.61	.25									
MARKLEY COVE																
MARYSVILLE																
MC CLOUD																
MIDDLETOWN 4 SE																
MINERAL							T									
MOUNT SHASTA							.02									
NEVADA CITY							T									
NICOLAUS 2																
ORLAND							.02									
OROVILLE																
PACIFIC HOUSE																
PARADISE						-	T									
PIT RIVER P H 5																
PLACERVILLE																
PORTOLA				.15			T									
QUINCY																
RED BLUFF AP //R							T									
RED BLUFF TREATMENT PL																
REDDING CDF																
REDDING MUNICIPAL AP //R																
REPRESA																
ROUND MOUNTAIN																
SACRAMENTO AP R																
SACRAMENTO 5 ESE R	-	-	-	-	-	-	-	-	-	-	-	-	-	-	-	-
SHASTA DAM																
SIERRAVILLE R S				.11												
STONYFORD																
STONY GORGE RESERVOIR																
STRAWBERRY VALLEY							.04									
UPPER LAKE 2 N							T									
VACAVILLE																
VINTON			.51	.14												
VOLTA POWER HOUSE																
WHISKEYTOWN RESERVOIR	-	-	-	-	-	-	-	-	-	-	-	-	-	-	-	-
WILLOWS 6 W																
WINTERS																
WOODLAND 1 WNW																
NORTHEAST INTERIOR																
BASINS 03																
BOCA			.16	.71												
BODIE		T	.31													
BRIDGEPORT				T		T										
CEDARVILLE																
DONNER MEMORIAL ST PK			.17													
DOYLE		T														
DOYLE 4 SSE			.05													
ELLERY LAKE //R				.07												
FORT BIDWELL																
GEM LAKE //R	.07			.10			.04									
MARKLEEVILLE			T	.27												
SAGEHEN CREEK																
SUSANVILLE 2 SW																
TAHOE CITY			.16	.03												
TRUCKEE RS		T	T	.45												
CENTRAL COAST																
DRAINAGE 04																
BEN LOMOND NO 4																
BERKELEY																

CALIFORNIA
JULY 2002

DAILY PRECIPITATION (INCHES)

STATION	TOTAL	DAY OF MONTH														
		1	2	3	4	5	6	7	8	9	10	11	12	13	14	15
BIG SUR STATION	.00															
CARMEL VALLEY	.00															
CONCORD BUCHANAN FIELD R	.00															
CONCORD WASTEWATER PLA	.00															
FELTON	.00															
FREMONT	.00															
GILROY	.00															
HALF MOON BAY	.18															
HAYWARD AIR TERMINAL R	.00															
HEARST CASTLE	.00															
HOLLISTER 2	.00															
KING CITY	.00															
LIVERMORE MUNICIPAL AP R	.00															
LIVERMORE	.00															
LOS GATOS	.00															
MARTINEZ WATER PLANT	.00															
MONTEREY	.02			T												
MONTEREY NWSFO	T .00												T			T
MORRO BAY FIRE DEPT	.00															
MOUNT DIABLO JUNCTION	.00															
MOUNT HAMILTON	.00															
NAPA COUNTY AP R	.00															
NEWARK	.00															
OAKLAND MUSEUM R	.00															
PACIFICA 2 S	.05															
PACIFICA 4 SSE	.00															
PAICINES 4 W	.00															
PALO ALTO	.00															
PASO ROBLES	.00															
PASO ROBLES MUNI AP R	.00															
PINNACLES NATL MONUMEN	.00															
PISMO BEACH R	.01															
PRIEST VALLEY	.00															
REDWOOD CITY	.00															
RICHMOND	.00															
SALINAS NO 2	.00															
SALINAS AP R	T .00															
SALINAS DAM	.00															
SAN CLEMENTE DAM	.00															
SAN FRANCISCO OCEANSID R	.00															
SAN FRANCISCO WSO AP //R	.00															
SAN FRANCISCO DOWNTOWN R	.00															
SAN GREGORIO 2 SE	.07															
SAN JOSE	.00															
SAN JOSE INTL AP R	.00															
SAN LUIS OBISPO POLYTE	.00															
SANTA CRUZ	.01															
SANTA MARGARITA BOOST	.00															
SANTA ROSA SONOMA CO A R	T .00															
SKYLINE RIDGE PRESERVE	.00															
UPPER SAN LEANDRO FLTR	.00															
WATSONVILLE WATERWORKS	.00															
WOODSIDE FIRE STN 1	.00															
SAN JOAQUIN DRAINAGE 05																
ACAMPO 5 NE	.00															
ANTIOCH PUMP PLANT #3	.00															
ASH MOUNTAIN	.04															
AUBERRY 2 NW	.00															
BAKERSFIELD AP R	.00															
BAKERSFIELD 5 NW	.00															
BALCH POWER HOUSE	M .00															
BIG CREEK PH 1 R	.00															
BUTTONWILLOW	.00															
CALAVERAS BIG TREES	.00															
CAMP PARDEE	.00															
CHERRY VALLEY DAM	.00															
COALINGA	.00															
COARSEGOLD 1 SW	.00															
CORCORAN IRRIG DIST	.00															
DELANO	.00															
EXCHEQUER DAM	.00															
FIDDLETOWN DEXTER RCH	.00															
FIVE POINTS 5 SSW	.00															
FRESNO 5 NE	.00															
FRESNO YOSEMITE INTL R	.00															
FRIANT GOVERNMENT CAMP	.00															
GLENNVILLE	.00															
GRANT GROVE	.00															

CALIFORNIA
JULY 2002

DAILY PRECIPITATION (INCHES)

STATION	DAY OF MONTH															
	16	17	18	19	20	21	22	23	24	25	26	27	28	29	30	31
BIG SUR STATION																
CARMEL VALLEY																
CONCORD BUCHANAN FIELD R																
CONCORD WASTEWATER PLA																
FELTON																
FREMONT																
GILROY																
HALF MOON BAY	.01	.02	.04	.01	.01						.01	.01				.02
HAYWARD AIR TERMINAL R																
HEARST CASTLE																
HOLLISTER 2																
KING CITY																
LIVERMORE MUNICIPAL AP R																
LIVERMORE																
LOS GATOS																
MARTINEZ WATER PLANT																
MONTEREY	T	T	.01	T	T						T	.01				T
MONTEREY NWSFO		T	T	T	T											
MORRO BAY FIRE DEPT																
MOUNT DIABLO JUNCTION																
MOUNT HAMILTON																
NAPA COUNTY AP R																
NEWARK																
OAKLAND MUSEUM R																
PACIFICA 2 S		.01	.02	.01												
PACIFICA 4 SSE																
PAICINES 4 W																
PALO ALTO																
PASO ROBLES																
PASO ROBLES MUNI AP R																
PINNACLES NATL MONUMEN																
PISMO BEACH R								.01								
PRIEST VALLEY																
REDWOOD CITY																
RICHMOND																
SALINAS NO 2																
SALINAS AP R												T	T		T	T
SALINAS DAM																
SAN CLEMENTE DAM																
SAN FRANCISCO OCEANSID R																
SAN FRANCISCO WSO AP //R																
SAN FRANCISCO DOWNTOWN R																
SAN GREGORIO 2 SE		.03	.04													
SAN JOSE																
SAN JOSE INTL AP R																
SAN LUIS OBISPO POLYTE																
SANTA CRUZ						.01										
SANTA MARGARITA BOOST																
SANTA ROSA SONOMA CO A R																
SKYLINE RIDGE PRESERVE																
UPPER SAN LEANDRO FLTR																
WATSONVILLE WATERWORKS																
WOODSIDE FIRE STN 1																
SAN JOAQUIN DRAINAGE 05																
ACAMPO 5 NE																
ANTIOCH PUMP PLANT #3																
ASH MOUNTAIN																
AUBERRY 2 NW																
BAKERSFIELD AP R																
BAKERSFIELD 5 NW																
BALCH POWER HOUSE									-		-					
BIG CREEK PH 1 R																
BUTTONWILLOW																
CALAVERAS BIG TREES																
CAMP PARDEE																
CHERRY VALLEY DAM																
COALINGA																
COARSEGOLD 1 SW																
CORCORAN IRRIG DIST																
DELANO																
EXCHEQUER DAM																
FIDDLETOWN DEXTER RCH																
FIVE POINTS 5 SSW																
FRESNO 5 NE																
FRESNO YOSEMITE INTL R																
FRIANT GOVERNMENT CAMP																
GLENNVILLE																
GRANT GROVE																

CALIFORNIA
JULY 2002

DAILY PRECIPITATION (INCHES)

STATION	TOTAL	DAY OF MONTH														
		1	2	3	4	5	6	7	8	9	10	11	12	13	14	15
GROVELAND 2	.00															
GROVELAND R S	.00															
HANFORD 1 S	.00															
HETCH HETCHY	.00															
HUNTINGTON LAKE	.00															
KERN RIVER PH 3	.00															
KETTLEMAN CITY	M	-	-	-	-	-	-	-	-	-	-	-	-	-	-	-
LEBEC	.00															
LEMON COVE	.00															
LINDSAY	.00															
LODGEPOLE	.00															
LODI	.00															
LOS BANOS	.00															
LOS BANOS ARBURUA RCH	.00															
LOS BANOS DET RESV	.00															
MADERA	.00															
MARIPOSA R S	M	-	-	-	-	-	-	-	-	-	-	-	-	-	-	-
MATHER	.00															
MERCED	.00															
MODESTO AP	.00															
NEWMAN	.00															
NEW MELONES DAM HQ	.00															
NORTH FORK R S	.00															
PANOCH 2 W	.00															
PINE FLAT DAM	.00															
PIONEER 6 E	.00															
PORTERVILLE	.00															
SAN LUIS DAM	.00															
SONORA RS	.00															
SOUTH ENTR YOSEMITE NP	.00															
STOCKTON AP	.00															
STOCKTON FIRE STN # 4	.00															
SUTTER HILL CDF	.00															
TAFT	.00															
TEHACHAPI 4 SE	.05											.01		.04		
TEJON RANCHO	.00															
THREE RIVERS EDISON PH	.00															
TRACY CARBONA	.00															
TRACY PUMPING PLANT	.00															
TURLOCK #2	.00															
VISALIA	.00															
WASCO	.00															
WEST POINT	.00															
YOSEMITE PARK HDQTRS	.00															
SOUTH COAST																
DRAINAGE	06															
ACTON ESCONDIDO FC261	R M	-	-	-	-	-	-	-	-	-	-	-	-	-	-	-
ALPINE	.11												.11			
ALTADENA	M	-	-	-	-	-	-	-	-	-	-	-	-	-	-	-
ANAHEIM	//R .00															
ANZA	M	-	-	-	-	-	-	-	-	-	-	-	-	-	-	-
BIG BEAR LAKE	.15												.10	.04	.01	
BIG TUJUNGA DAM FC46DE	R M	-	-	-	-	-	-	-	-	-	-	-	-	-	-	-
BURBANK VALLEY PUMP PL	.00															
CACHUMA LAKE	.00															
CAMPO	.19												.19			
CANOGA PARK PIERCE COL	.00															
CHULA VISTA	.00															
COVINA CITY YRD FC387B	M	-	-	-	-	-	-	-	-	-	-	-	-	-	-	-
CRYSTAL LAKE FC238C	R M	-	-	-	-	-	-	-	-	-	-	-	-	-	-	-
CULVER CITY	.00															
CUYAMACA	.00															
DOWNEY FIRE STN FC107C	M	-	-	-	-	-	-	-	-	-	-	-	-	-	-	-
EL CAJON	.00															
EL CAPITAN DAM	M		-	-												
ELSINORE	.00															
ESCONDIDO NO 2	.00															
GETTY CENTER	.00															
GIBALTAR DAM 2	.00															
GLENDORA FC 287B	M	-	-	-	-	-	-	-	-	-	-	-	-	-	-	-
HEMET	.00															
HENSHAW DAM	.00															
IDYLLWILD FIRE DEPT	.00															
JULIAN CDF	.00															
JUNCAL DAM	.00															
LA CRESCENTA FC 251C	M	-	-	-	-	-	-	-	-	-	-	-	-	-	-	-
LAGUNA BEACH	.00															
LAKESIDE 2 E	.00															
LA MESA	.00															

DAILY PRECIPITATION (INCHES)

STATION	DAY OF MONTH															
	16	17	18	19	20	21	22	23	24	25	26	27	28	29	30	31
GROVELAND 2																
GROVELAND R S																
HANFORD 1 S																
HETCH HETCHY																
HUNTINGTON LAKE R																
KERN RIVER PH 3																
KETTLEMAN CITY	-	-	-	-	-	-	-	-	-	-	-	-	-	-	-	-
LEBEC																
LEMON COVE																
LINDSAY																
LODGEPOLE																
LODI																
LOS BANOS																
LOS BANOS ARBURUA RCH																
LOS BANOS DET RESV																
MADERA																
MARIPOSA R S	-	-	-	-	-	-	-	-	-	-	-	-	-	-	-	-
MATHER																
MERCED																
MODESTO AP R																
NEWMAN																
NEW MELONES DAM HQ																
NORTH FORK R S																
PANOCHES 2 W																
PINE FLAT DAM																
PIONEER 6 E																
PORTERVILLE																
SAN LUIS DAM																
SONORA RS																
SOUTH ENTR YOSEMITE NP																
STOCKTON AP //R																
STOCKTON FIRE STN # 4																
SUTTER HILL CDF																
TAFT																
TEHACHAPI 4 SE																
TEJON RANCHO																
THREE RIVERS EDISON PH																
TRACY CARBONA																
TRACY PUMPING PLANT																
TURLOCK #2																
VISALIA																
WASCO																
WEST POINT																
YOSEMITE PARK HDQTRS																
SOUTH COAST																
DRAINAGE 06																
ACTON ESCONDIDO FC261 R	-	-	-	-	-	-	-	-	-	-	-	-	-	-	-	-
ALPINE																
ALTADENA	-	-	-	-	-	-	-	-	-	-	-	-	-	-	-	-
ANAHEIM //R																
ANZA	-	-	-	-	-	-	-	-	-	-	-	-	-	-	-	-
BIG BEAR LAKE																
BIG TUJUNGA DAM FC46DE R	-	-	-	-	-	-	-	-	-	-	-	-	-	-	-	-
BURBANK VALLEY PUMP PL																
CACHUMA LAKE																
CAMPO																
CANOGA PARK PIERCE COL																
CHULA VISTA																
COVINA CITY YRD FC387B	-	-	-	-	-	-	-	-	-	-	-	-	-	-	-	-
CRYSTAL LAKE FC238C R	-	-	-	-	-	-	-	-	-	-	-	-	-	-	-	-
CULVER CITY																
CUYAMACA																
DOWNEY FIRE STN FC107C	-	-	-	-	-	-	-	-	-	-	-	-	-	-	-	-
EL CAJON																
EL CAPITAN DAM	-	-	-	-	-	-	-	-	-	-	-	-	-	-	-	-
ELSINORE																
ESCONDIDO NO 2																
GETTY CENTER R																
GIBALTAR DAM 2																
GLENDORA FC 287B	-	-	-	-	-	-	-	-	-	-	-	-	-	-	-	-
HEMET																
HENSHAW DAM																
IDYLLWILD FIRE DEPT																
JULIAN CDF																
JUNCAL DAM																
LA CRESCENTA FC 251C	-	-	-	-	-	-	-	-	-	-	-	-	-	-	-	-
LAGUNA BEACH																
LAKESIDE 2 E																
LA MESA																

CALIFORNIA
JULY 2002

DAILY PRECIPITATION (INCHES)

STATION	TOTAL	DAY OF MONTH														
		1	2	3	4	5	6	7	8	9	10	11	12	13	14	15
LOMPOC	.00															
LONG BEACH AP R	T .00										T	T				
LOS ALAMOS	.00															
LOS ANGELES INTL AP R	.00															
LOS ANGELES DOWNTOWN R	.00															
LOS PRIETOS RANGER STN R	.00															
MONTEBELLO	.00															
MT WILSON NO 2 //	.00															
NEW CUYAMA FIRE STN	.00															
NEWHALL 5 NW R	.00															
NEWHALL S FC32CE R	M -	-	-	-	-	-	-	-	-	-	-	-	-	-	-	-
NEWPORT BEACH HARBOR R	.00															
NORTHRIDGE CAL STATE R	.00															
OCEANSIDE MARINA	.00															
OJAI	.00															
OXNARD	M .01															
OXNARD WSFO	T .00															
PACOMA DAM FC 33 A-E	M -	-	-	-	-	-	-	-	-	-	-	-	-	-	-	-
PALOMAR MOUNTAIN OBSER	T .00												T			
PALOS VERDES EST FC43D	M -	-	-	-	-	-	-	-	-	-	-	-	-	-	-	-
PASADENA	.00															
PIRU 2 ESE	.00															
POMONA FAIRPLEX	.00															
POWAY VALLEY	.05												.05			
REDLANDS	.00															
RIVERSIDE FIRE STA 3	.00															
RIVERSIDE CITRUS EXP S	.00															
SALSIPUEDES GAGING STN	.00															
SAN BERNARDINO F S 226	.00															
SANDBERG R	T .00											T				
SAN DIEGO WSO AIRPORT R	.00															
SAN DIEGO SEAWORLD R	.00															
SAN DIMAS FIRE FC95	M -	-	-	-	-	-	-	-	-	-	-	-	-	-	-	-
SAN GABRIEL CANYON P H	.00															
SAN GABRIEL DAM FC425B	M -	-	-	-	-	-	-	-	-	-	-	-	-	-	-	-
SAN GABRIEL FIRE DEPT	.00															
SAN JACINTO R S	.00															
SAN JUAN CANYON	.00															
SAN PASQUAL ANIMAL PK	.00															
SANTA ANA FIRE STATION	.00															
SANTA BARBARA	.00															
SANTA BARBARA MUNI AP R	.00															
SANTA MARIA PUBLIC AP R	.00															
SANTA MONICA PIER	.00															
SANTA PAULA	.00															
SAUGUS POWER PLANT 1	.00															
SUN CITY	.00															
TOPANGA PATROL STN FC6 R	M -	-	-	-	-	-	-	-	-	-	-	-	-	-	-	-
TORRANCE	.00															
TUSTIN IRVINE RANCH	.00															
TWITCHELL DAM	.00															
U C L A	.00															
VENTURA	.00															
VINCENT FS FC 120	M -	-	-	-	-	-	-	-	-	-	-	-	-	-	-	-
VISTA 2 NNE	T .00															T
WHITTIER CITY YD FC106 R	M -	-	-	-	-	-	-	-	-	-	-	-	-	-	-	-
YORBA LINDA	.00															
SOUTHEAST DESERT BASINS 07																
BAKER	.30											.23	.05			.02
BARSTOW	.01															.01
BENTON INSPECTION STN	.12													T		
BISHOP CREEK INTAKE 2 //R	.07		.07											T	.02	
BISHOP AP R	.05											.04				
BISHOP FS	.05											.04				
BLYTHE	.00															
BLYTHE AP R	T .00															T
BORREGO DESERT PARK	.00															
BRAWLEY 2 SW	M -	-	-	-	-	-	-	-	-	-	-	-	-	-	-	-
CALEXICO 2 NE	.00															
CHINA LAKE ARMITAGE R	.00															
DAGGETT AP R	1.23		T	T										T		.06
DEATH VALLEY	.06															
DEEP CANYON LABORATORY	.00															
DEEP SPRINGS COLLEGE	.00															
EAGLE MOUNTAIN	.00															
EL CENTRO 2 SSW	.00															
EL MIRAGE	.33													T		
FAIRMONT	.00															

CALIFORNIA
JULY 2002

DAILY PRECIPITATION (INCHES)

STATION	DAY OF MONTH															
	16	17	18	19	20	21	22	23	24	25	26	27	28	29	30	31
LOMPOC																
LONG BEACH AP R																
LOS ALAMOS																
LOS ANGELES INTL AP R																
LOS ANGELES DOWNTOWN R																
LOS PRIETOS RANGER STN R																
MONTEBELLO																
MT WILSON NO 2 //																
NEW CUYAMA FIRE STN																
NEWHALL 5 NW R																
NEWHALL S FC32CE R	-	-	-	-	-	-	-	-	-	-	-	-	-	-	-	-
NEWPORT BEACH HARBOR R																
NORTHRIDGE CAL STATE R																
OCEANSIDE MARINA																
OJAI																
OXNARD				.01												
OXNARD WSFO					T											
PACOIMA DAM FC 33 A-E	-	-	-	-	-	-	-	-	-	-	-	-	-	-	-	-
PALOMAR MOUNTAIN OBSER																
PALOS VERDES EST FC43D	-	-	-	-	-	-	-	-	-	-	-	-	-	-	-	-
PASADENA																
PIRU 2 ESE																
POMONA FAIRPLEX																
POWAY VALLEY																
REDLANDS																
RIVERSIDE FIRE STA 3																
RIVERSIDE CITRUS EXP S																
SALSIPUEDES GAGING STN																
SAN BERNARDINO F S 226																
SANDBERG R																
SAN DIEGO WSO AIRPORT R																
SAN DIEGO SEAWORLD R																
SAN DIMAS FIRE FC95	-	-	-	-	-	-	-	-	-	-	-	-	-	-	-	-
SAN GABRIEL CANYON P H																
SAN GABRIEL DAM FC425B	-	-	-	-	-	-	-	-	-	-	-	-	-	-	-	-
SAN GABRIEL FIRE DEPT																
SAN JACINTO R S																
SAN JUAN CANYON																
SAN PASQUAL ANIMAL PK																
SANTA ANA FIRE STATION																
SANTA BARBARA																
SANTA BARBARA MUNI AP R																
SANTA MARIA PUBLIC AP R																
SANTA MONICA PIER																
SANTA PAULA																
SAUGUS POWER PLANT 1																
SUN CITY																
TOPANGA PATROL STN FC6 R	-	-	-	-	-	-	-	-	-	-	-	-	-	-	-	-
TORRANCE																
TUSTIN IRVINE RANCH																
TWITCHELL DAM																
U C L A																
VENTURA																
VINCENT FS FC 120	-	-	-	-	-	-	-	-	-	-	-	-	-	-	-	-
VISTA 2 NNE																
WHITTIER CITY YD FC106 R	-	-	-	-	-	-	-	-	-	-	-	-	-	-	-	-
YORBA LINDA																
SOUTHEAST DESERT																
BASINS 07																
BAKER																
BARSTOW																
BENTON INSPECTION STN		.05	.05													
BISHOP CREEK INTAKE 2 //R																
BISHOP AP R			.01													
BISHOP FS			.01													
BLYTHE																
BLYTHE AP R									T							
BORREGO DESERT PARK																
BRAWLEY 2 SW	-	-	-	-	-	-	-	-	-	-	-	-	-	-	-	-
CALEXICO 2 NE																
CHINA LAKE ARMITAGE R																
DAGGETT AP R	T	T							1.17							
DEATH VALLEY			.06													
DEEP CANYON LABORATORY																
DEEP SPRINGS COLLEGE																
EAGLE MOUNTAIN																
EL CENTRO 2 SSW																
EL MIRAGE	.33															
FAIRMONT																

DAILY PRECIPITATION (INCHES)

STATION	TOTAL	DAY OF MONTH														
		1	2	3	4	5	6	7	8	9	10	11	12	13	14	15
GOLDSTONE ECHO NO 2	.00															
HAIWEE	.00															
HAYFIELD PUMPING PLANT	.00															
IMPERIAL //R	.00															
INDEPENDENCE	.02															
INDIO FIRE STATION	.00															
INYOKERN M		-	-	-	-	-	-	-	-	-	-	-	-	-	-	-
IRON MOUNTAIN	.09															
LAKE ARROWHEAD	.00															
LAKE SABRINA //R	.08												.03			
LANCASTER ATC R	.00															
LEE VINING	.83															
MAMMOTH LAKES R S	.72												.05	.04		
MECCA FIRE STATION	.00															
MITCHELL CAVERNS	1.17											.02				
MOJAVE	.00															
MOUNTAIN PASS	1.04			*	*	*	*	*	*	*	*	*	*	*	*	.25
NEEDLES AP R	.02			T							T				T	
NILAND	.00															
OCOTILLO 2 M		-	-	-	-	-	-	-	-	-	-	-	-	-	-	-
PALMDALE	.00															
PALM SPRINGS	.00															
PARKER RESERVOIR	.08														.08	
PEARBLOSSOM	.00															
RANDBURG	.00															
SHOSHONE	.00															
SNOW CREEK UPPER	.00															
SOUTH LAKE //R	.25							.05				.07				
THERMAL FCWOS T	.00										T					
TRONA T	.00															
TWENTYNINE PALMS	.00															
VICTORVILLE PUMP PLANT	.00															
WRIGHTWOOD T	.00											T				

CALIFORNIA
 JULY 2002

DAILY PRECIPITATION (INCHES)

STATION	DAY OF MONTH															
	16	17	18	19	20	21	22	23	24	25	26	27	28	29	30	31
GOLDSTONE ECHO NO 2																
HAIWEE																
HAYFIELD PUMPING PLANT																
IMPERIAL //R																
INDEPENDENCE		.02														
INDIO FIRE STATION																
INYOKERN	-	-	-	-	-	-	-	-	-	-	-	-	-	-	-	-
IRON MOUNTAIN										.09						
LAKE ARROWHEAD										.02	.03					
LAKE SABRINA //R																
LANCASTER ATC R																
LEE VINING		*	.03	.80												
MAMMOTH LAKES R S		.24	.39													
MECCA FIRE STATION																
MITCHELL CAVERNS	.01	.09	.03							1.02						
MOJAVE																
MOUNTAIN PASS			.05	.02						.72						
NEEDLES AP R	T	.02														
NILAND																
OCOTILLO 2	-	-	-	-	-	-	-	-	-	-	-	-	-	-	-	-
PALMDALE																
PALM SPRINGS																
PARKER RESERVOIR																
PEARBLOSSOM																
RANDESBURG																
SHOSHONE																
SNOW CREEK UPPER																
SOUTH LAKE //R		.05	.08													
THERMAL FCWOS																
TRONA		T														
TWENTYNINE PALMS																
VICTORVILLE PUMP PLANT																
WRIGHTWOOD																

TOTAL SNOWFALL AND NUMBER OF DAYS WITH ONE INCH OR MORE ON GROUND

STATION	JUL		AUG		SEP		OCT		NOV		DEC		JAN		FEB		MAR		APR		MAY		JUN		TOTAL		TOTAL PRECIPITATION	
	SNOWFALL	I IN ON GD	SNOWFALL	I IN ON GD	SNOWFALL	I IN ON GD	SNOWFALL	I IN ON GD	SNOWFALL	I IN ON GD	SNOWFALL	I IN ON GD	SNOWFALL	I IN ON GD	SNOWFALL	I IN ON GD	SNOWFALL	I IN ON GD	SNOWFALL	I IN ON GD	SNOWFALL	I IN ON GD	SNOWFALL	I IN ON GD	SNOWFALL	I IN ON GD		TOTAL
CALIFORNIA NORTH COAST DRAINAGE 01																												
BIG BAR 4 E									3.0	1	7.0	2	.3	0			.3	0							10.6	3	35.35	
CALLAHAN									8.0	-															8.0	M	16.69	
CECILVILLE			-	-					M .0	2																M	M 21.95	
COFFEE CREEK R S									27.0	-	M24.5	-	7.0	-	5.0	0	5.0	-	T	0	T	0			68.5	M	47.11	
COPCO NO 1 DAM									M .0	2			2.5	2			M 2.5	-	3.5	1		-			8.5	M	18.77	
EUREKA WFO WOODLEY IS R											T	0	.5	0			T	0	T	0	T	0			.5	M	40.66	
GREENVIEW									M 9.0	-			M .1	-											9.1	M	20.71	
HAPPY CAMP RANGER STN					-	-			2.5	-	M 1.5	-	M 1.5	-	M .2	-	M .0	0	M .0	-		-			M 5.7	M	M 44.04	
HAYFORK 2 W									M 7.0	-	1.0	0	1.8	-	.1	0	M .3	-							10.2	M	34.59	
LAVA BEDS NAT MONUMENT									M 8.2	7	17.1	31	4.9	14	.6	3	9.8	9	1.2	1	T	0			41.8	65	13.17	
OCCIDENTAL												M 2.0	-						M .0	-		-			2.0	M	57.34	
TRINITY RIVER HATCHERY									4.7	0	2.3	0	.6	0											7.6	M	33.01	
TULELAKE									7.3	-	M 2.0	-	5.8	-	2.5	-	3.3	-	.3	0					21.2	M	9.62	
WEAVERVILLE									5.3	4	7.5	10	2.3	3	.1	0									15.2	17	39.08	
YREKA							M .0	-	9.0	-		T	2	5.7	-	.3	0	.8	-						15.8	M	2 18.12	
SACRAMENTO DRAINAGE 02																												
ADIN RS									9.5	7	10.5	16	7.0	7	3.0	6	6.5	6	4.0	1	T	0			40.5	43	12.68	
BASSETS STATION	-	-	-	-	-	-	-	-	-	-	-	-	-	-	-	-	53.5	-	M17.0	-	8.0	-			M 78.5	M	M	
BOWMAN DAM									M23.0	-	M71.0	-	M37.0	-	M11.0	28	M47.0	-	M19.0	-	M 6.0	-			214.0	M	65.62	
BURNEY							M .0	0	23.8	-	M 6.8	-	M 4.8	-	M .0	-	4.5	-	3.0	1					42.9	M	22.84	
CANBY 3 SW	M .0	0							14.8	-	M 8.5	-	M 3.0	-	M .0	-	9.3	-	M 3.3	-					38.9	M	8.81	
CANYON DAM									12.5	7	M53.0	31	19.5	31	3.0	28	13.3	7	3.5	0					104.8	104	27.31	
CHESTER											M68.0	-	3.0	-	M 3.5	-	M 8.0	-	2.0	-	M .0	-			84.5	M	16.92	
CLEARLAKE 4 SE												-	2.5	-											M 2.5	M	18.73	
COLFAX							1				.5	0	2.0	-			4.5	-	T	0					7.0	M	43.28	
DOWNIEVILLE									4.0	2	15.0	13	M 8.0	-			M12.0	-	5.0	1	T	0			44.0	M	52.96	
DUNSMUIR TREATMENT PLA									M10.4	3	M 9.6	-	M 2.8	-		4	2.3	0							25.1	M	7 62.09	
EAST PARK RESERVOIR											1.5	-													1.5	M	21.76	
FORESTHILL RANGER STN											1.8	-													M 1.8	M	47.60	
GRASS VALLEY NO 2											3.0	-					1.5	-							4.5	M	49.12	
GREENVILLE R S											5.0	-							4.0	-					M 9.0	M	M 24.76	
HAT CREEK									M18.0	-	1.1	0	1.5	-			5.0	1	1.0	0					20.6	M	15.53	
IOWA HILL											1.0	-	3.5	-			5.0	1	1.0	0					10.5	M	55.35	
JESS VALLEY					M .0	0			12.0	-	25.0	-	8.0	-	M14.0	-	20.0	-	18.0	-	4.0	-			101.0	M	16.69	
KELSEY 1 N												.3	0				4.1	1							4.4	1	34.42	
LAKEHEAD									13.1	-	4.1	0	1.3	-			T	0							18.5	M	65.96	
LAKE SPAULDING									M19.3	-	101.0	-	43.5	-	M 9.5	-	M58.5	-	27.5	-	11.5	-			270.8	M	64.61	
MANZANITA LAKE									27.5	8	M44.5	-	M20.0	31	9.5	28	32.0	31	M30.0	-	M 8.0	-			171.5	M	98 33.82	
MC CLOUD									M22.5	6	39.5	31	11.5	31			4.3	-							77.8	M	68 39.62	
MINERAL									M18.0	7		-	M 9.8	31	M 4.0	28	30.5	18	12.5	-	3.0	-			M 77.8	M	84 31.98	
MOUNT SHASTA									30.0	7	53.8	31	11.6	19	.2	3	7.2	2	4.5	0	T	0	M .0	0	107.3	62	38.53	
NEVADA CITY									1.0	1	4.1	5	2.0	3		3	3.5	2	1.1	1					11.7	15	56.94	
PACIFIC HOUSE									1.2	2	18.5	27	8.7	5	5.5	11	5.3	3	4.2	2	1.5	1			M 44.9	M	51 45.19	
PIT RIVER P H 5									6.0	2	6.0	1					1.0	0							13.0	3	72.48	
QUINCY									M 6.0	-	8.0	0	M 6.0	-			4.8	-	3.5	-					28.3	M	33.27	
RED BLUFF TREATMENT PL												1.0	-												1.0	M	21.09	
REDDING CDF												1.0	-												M 1.0	M	30.58	
ROUND MOUNTAIN												M .0	6												M	M	M	
SIERRAVILLE R S									M 2.8	-	M20.0	-	M10.8	-	4.0	-	M 4.6	-	6.5	2					48.7	M	2 16.77	
STRAWBERRY VALLEY									12.8	-	M47.3	31	12.0	-	5.0	10	18.0	-	12.8	-	2.5	-			110.4	M	41 72.78	

TOTAL SNOWFALL AND NUMBER OF DAYS WITH ONE INCH OR MORE ON GROUND

STATION	JUL		AUG		SEP		OCT		NOV		DEC		JAN		FEB		MAR		APR		MAY		JUN		TOTAL		TOTAL PRECIPITATION		
	SNOWFALL	I IN ON GD	SNOWFALL	I IN ON GD	SNOWFALL	I IN ON GD	SNOWFALL	I IN ON GD	SNOWFALL	I IN ON GD	SNOWFALL	I IN ON GD	SNOWFALL	I IN ON GD	SNOWFALL	I IN ON GD	SNOWFALL	I IN ON GD	SNOWFALL	I IN ON GD	SNOWFALL	I IN ON GD	SNOWFALL	I IN ON GD	SNOWFALL	I IN ON GD			
VOLTA POWER HOUSE													3.5	0			.2	0							3.7		32.92		
WINTERS													1.0	0											1.0		21.46		
NORTHEAST INTERIOR BASINS 03																													
BOCA			-	-						5.0	6	42.5	31	15.5	31	1.0	25	18.5	12	6.0	-	T	0	T	0	M 88.5	M105	17.79	
BODIE										M16.0	9	M28.3	31	M 8.0	31	3.0	28	M 6.3	-	M11.5	-	3.0	0			76.1	M 99	8.20	
BRIDGEPORT							M .0	-		M .6	-	M19.0	28	M .0	-	2.5	-	8.5	-	3.5	-	T	0	T	0	34.1	M 28	6.57	
CEDARVILLE										12.0	9	M 4.0	-					3.0	-	6.0	-					25.0	M 9	11.23	
DONNER MEMORIAL ST PK										M 6.2	6	M63.8	31	31.3	31	6.5	-	43.8	-	15.4	-	1.5	-	1.0	-	M169.5	M 68	33.24	
DOYLE										.5	-	4.5	-	1.8	-	.8	-	5.3	-	T	0					12.9	M	7.94	
DOYLE 4 SSE										T 0	0	10.0	6	2.5	4	2.0	0	6.0	2	2.0	0					22.5	M 12	8.98	
FORT BIDWELL										19.0	7	21.5	29	12.0	-	1.0	-	9.0	-	5.5	-	3.5	-			71.5	M 36	16.39	
MARKLEEVILLE										6.0	6	33.9	31	3.2	-	5.6	-	M19.7	-	4.1	-	.2	0			72.7	M 37	16.88	
SAGEHEN CREEK										-	-	-	-	40.5	-	-	-	-	-	-	-	.2	0	M .5	-	M 41.0	M	M	
SUSANVILLE 2 SW										M .0	-	M .0	-	1.5	-	-	-	-	-	M .0	0					M 1.5	M	M 4.36	
TAHOE CITY										12.5	6	71.5	31	20.0	31	6.0	28	40.0	29	18.0	-	2.0	0			170.0	M125	27.66	
TRUCKEE RS							T	-		12.0	7	68.0	31	27.0	31	9.0	28	M41.0	31	19.0	7	4.0	-	1.0	-	M181.0	M135	20.99	
CENTRAL COAST DRAINAGE 04																													
MONTEREY													.2	0												.2		15.78	
MOUNT DIABLO JUNCTION												.5	0					T	0						.5		22.57		
MOUNT HAMILTON										.5	-	M 4.0	-	3.3	3	2.5	1	M 4.0	2	M .5	0				14.8	M 6	22.36		
PINNACLES NATL MONUMEN												1.1	1	M .0	-										1.1	M 1	11.06		
SKYLINE RIDGE PRESERVE																									5.0	M	35.57		
SAN JOAQUIN DRAINAGE 05																													
ASH MOUNTAIN													1.0	0											1.0		21.28		
AUBERRY 2 NW												2.0	-	2.0	-			1.0	-						5.0	M	19.17		
CALAVERAS BIG TREES										12.5	-	45.5	-	11.5	-	9.5	-	26.5	-	11.0	-	7.5	-			124.0	M	48.13	
CHERRY VALLEY DAM										13.0	6	38.5	31	21.5	19	6.5	17	21.0	11	5.0	2	5.0	2			110.5	M 88	42.63	
GLENNVILLE												1.0	0												M 1.0	M	M 16.31		
GRANT GROVE										18.0	-	38.8	31	33.0	31	12.0	28	M37.0	31	5.0	16	8.0	4			151.8	M141	35.27	
GROVELAND 2										T 0	M 0	0	1	M .0	4			M .0	-	T	0					M 5	31.72		
GROVELAND R S										1.5	0	1.8	0	4.0	-			1.8	-	1.0	0	.5	0			10.6	M	29.91	
HETCH HETCHY										M 4.0	4	18.5	-	9.5	6		5	6.0	3	1.0	1					39.0	M 19	32.70	
LEBEC																		1.6	-							1.6	M	4.01	
LODGEPOLE										24.5	-	M55.6	31	42.5	31	15.5	28	M49.0	31	4.0	26	10.0	5			201.1	M152	38.66	
MATHER										7.6	6	36.2	31	14.1	31	M .0	-	10.9	4	3.7	0	4.7	1			77.2	M 73	29.47	
PIONEER 6 E													3.5	-												3.5	M	41.69	
SOUTH ENTR YOSEMITE NP										M 1.5	-	M40.0	-	8.5	31	M .0	-	M 4.0	-	3.5	-	M .0	-			57.5	M 31	34.97	
YOSEMITE PARK HDQTRS										6.0	6	M23.0	31	4.5	-			5.0	5							38.5	M 42	32.53	
SOUTH COAST DRAINAGE 06																													
BIG BEAR LAKE												1.3	-	7.0	-	7.5	4									15.8	M 4	5.20	
CAMPO																		.3	0							.3		4.52	
CUYAMACA												.9	-	2.5	-			7.1	-							10.5	M	10.87	
IDYLLWILD FIRE DEPT												9.5	-	4.0	-	M .0	-	4.0	-							17.5	M	9.60	
JULIAN CDF												1.0	0					5.0	-							6.0	M	9.46	
MT WILSON NO 2 //												M .0	6	M .0	0	M .0	-	M .0	1	M .0	0						M 7	13.16	
PALOMAR MOUNTAIN OBSER										M .0	0	M 5.0	-	3.0	3	T	-	M .0	-	M .0	0					8.0	M 3	9.16	
SAN BERNARDINO F S 226												M .1	-			M .0	-	M .0	-							.1	M	3.50	
SOUTHEAST DESERT BASINS 07																													
BENTON INSPECTION STN												M .0	0	.4	0											.4		3.38	

TOTAL SNOWFALL AND NUMBER OF DAYS WITH ONE INCH OR MORE ON GROUND

STATION	JUL		AUG		SEP		OCT		NOV		DEC		JAN		FEB		MAR		APR		MAY		JUN		TOTAL		TOTAL PRECIPITATION						
	SNOWFALL	1 IN ON GD	SNOWFALL	1 IN ON GD	SNOWFALL	1 IN ON GD	SNOWFALL	1 IN ON GD	SNOWFALL	1 IN ON GD	SNOWFALL	1 IN ON GD	SNOWFALL	1 IN ON GD	SNOWFALL	1 IN ON GD	SNOWFALL	1 IN ON GD	SNOWFALL	1 IN ON GD	SNOWFALL	1 IN ON GD	SNOWFALL	1 IN ON GD	SNOWFALL	1 IN ON GD							
BISHOP FS									3.2	-																	M	3.2	M	1.43			
DAGGETT AP														.3	0												M	.3	M	1.64			
DEEP SPRINGS COLLEGE	M	.0	-						5.7	-						T										M	5.7	M	M				
EL MIRAGE																		1.5								M	1.5	M	2.10				
LAKE ARROWHEAD									M	.0		3.5	-	M	.0	0				M	.0						M	3.5	M	8.40			
LEE VINING									6.5	6	M	14.6			4.3	-	M	4.1	22	7.7		T					M	39.7	M	28	7.71		
MAMMOTH LAKES R S									M	18.5	-	M	68.5	-	M	22.0	31	13.5	28	M	25.0	31	6.0			4.5	-	0		158.0	M	90	17.08
MOUNTAIN PASS												.8							M	2.0							M	2.8	M	4.37			
RANDBURG									M	.0	-	M	.0	0	M	.0	0	0	1.0								M	1.0	M	1	2.45		
WRIGHTWOOD									T	0	M	8.0	-		8.2	-	.6	7	5.1							T	0		21.9	M	7	8.70	

This page intentionally left blank.

DAILY TEMPERATURES (°F)

STATION	OB. TIME	MAX/MIN	DAY OF MONTH														
			1	2	3	4	5	6	7	8	9	10	11	12	13	14	15
CALIFORNIA NORTH COAST DRAINAGE 01 ANGWIN PAC UNION COL	17	MAX MIN OBS	93 57	88 63	81 48	81 52	81 52	85 54	83 55	94 50	99 64	101 68	98 65	91 64	91 64	85 56	76 49
BIG BAR 4 E	07	MAX MIN OBS	92 52	99 56	100 53	87 50	93 47	93 47	95 55	89 53	95 52	107 53	110 59	112 59	101 59	105 58	99 58
CALISTOGA	16	MAX MIN	98 54	93 51	88 52	89 47	89 49	93 48	93 48	97 45	105 45	107 53	106 55	96 53	96 59	92 54	92 52
CALLAHAN	17	MAX MIN	86 46	92 47	91 46	83 42	83 44	89 47	87 50	82 38	98 45	102 57	103 55	102 64	95 59	90 56	91 52
CECILVILLE	10	MAX MIN	92 48	96 50	98 47	90 48	91 50	93 51	92 49	90 45	92 49	106 55	110 55	111 65	104 62	98 54	95 54
CLOVERDALE	16	MAX MIN OBS	101 58	102 58	90 55	93 59	94 52	95 56	95 55	91 57	95 55	109 57	109 54	107 64	96 56	96 53	95 50
COVELO	17	MAX MIN OBS	97 50	94 54	88 49	86 45	90 47	93 47	83 48	93 44	102 49	105 52	108 55	97 68	99 55	97 55	92 52
CRESCENT CITY 3 NNW	17	MAX MIN	66 48	70 44	65 47	61 42	63 46	64 52	68 53	64 54	76 47	72 52	66 55	66 53	66 52	64 54	63 53
EUREKA WFO WOODLEY IS	MID	MAX MIN	65 53	62 49	63 53	63 51	64 53	63 52	67 52	65 52	70 51	63 55	64 53	62 53	62 51	64 53	62 52
FORT BRAGG 5 N	16	MAX MIN	68 48	69 48	64 49	63 48	60 50	63 50	68 46	71 48	70 47	75 47	76 47	66 50	65 50	63 46	65 47
FORT JONES RANGER STN	08	MAX MIN	89 45	92 47			96 43	96 43		93 40	103 45	106 52	111 52				107 54
FORT ROSS	08	MAX MIN			72 48	68 47	68 56	65 44	61 43	70 47		70 45	65 48	63 52	64 50	62 49	66 44
GRATON	08	MAX MIN	98 52	89 50	74 51	86 45	85 45	85 46	93 47	85 44	97 48	102 50	99 48	89 54	90 52	81 49	83 45
GRIZZLY CREEK STATE PA	08	MAX MIN															
HAPPY CAMP RANGER STN	08	MAX MIN	90 51	94 53	98 53		88 47			93 47							
HAYFORK 2 W	16	MAX MIN OBS	94 43	96 48	95 41	85 39	89 42	91 40	90 45	91 44	104 43	106 49	109 49	108 63	100 55	96 51	95 49
HEALDSBURG	18	MAX MIN OBS	101 57	98 57	89 54	92 53	92 51	97 54	96 56	103 54	107 55	108 55	104 54	98 62	95 57	92 54	90 52
KENTFIELD	16	MAX MIN OBS	93 55	91 55	77 51	81 51	78 49	81 51	79 59	94 52	102 55	103 58	95 55	93 58	80 58	81 53	82 49
KLAMATH	17	MAX MIN	72 53	72 52	65 52	68 53	65 50	63 50	68 55	71 52	74 51	67 53	70 55	68 55	66 54	71 55	68 54
LAVA BEDS NAT MONUMENT	09	MAX MIN OBS	82 49	85 52	91 53	84 46	80 46	85 52	89 55	85 43	81 53	100 60	102 66	102 67	103 63	96 58	93 55
MOUNT HEBRON RNG STN	16	MAX MIN	85 42	91 43	91 45		85 40			81 38	98 44	100 49	102 53	99 56	96 49	89 46	
NAPA STATE HOSPITAL	16	MAX MIN	96 59	89 58	74 53	77 54	77 54	81 54	84 55	96 51	102 56	103 60	95 58	85 61	85 59	80 57	77 55
OCCIDENTAL	17	MAX MIN															
ORICK PRAIRIE CREEK PA	08	MAX MIN	70 46	74 44	67 44	68 45	65 44	67 44	67 50	70 49	70 46	79 46	74 46	70 52	70 52	69 51	67 47
ORLEANS	17	MAX MIN OBS	95 55	95 58	91 53	84 47	88 51	89 51	88 55	92 53	101 54	106 59	104 61	103 68	96 66	93 56	96 58
PETALUMA AIRPORT	16	MAX MIN	93 54	93 53	80 51	80 50	80 49	83 49	78 52	91 49	100 51	99 53	95 52	89 56	85 56	83 53	82 51
POTTER VALLEY P H	16	MAX MIN	102 54	100 56	94 52	89 51	90 51	89 52	83 50	95 47	102 57	109 58	105 61	101 68	100 61	96 58	91 53
RICHARDSON GR ST PK	08	MAX MIN OBS	84 54	86 53	85 50	87 53	88 51	86 50	86 50	84 53	90 54	98 56	98 56	97 57	91 53	91 55	92 53
SAINT HELENA	16	MAX MIN OBS	97 60	95 58	80 54	82 52	82 52	85 53	86 53	97 54	105 52	108 52	102 59	92 62	92 60	88 58	88 55
SAN RAFAEL CIVIC CENTE	MID	MAX OBS	90 90	73 73	79 79	79 79	77 77	79 79	80 80	91 91	100 100	99 99	84 84	84 84	82 82	79 79	66 66

DAILY TEMPERATURES (°F)

STATION	DAY OF MONTH																AVERAGE
	16	17	18	19	20	21	22	23	24	25	26	27	28	29	30	31	
CALIFORNIA NORTH COAST DRAINAGE 01 ANGWIN PAC UNION COL	81 49	83 46	82 50	88 58	86 62	81 52	76 51	78 49	83 48	83 52	88 53	87 54	75 52	81 52	84 54	82 52	85.3 54.4
BIG BAR 4 E	98 55	98 56	97 54	97 54	97 54	105 58	105 61	95 60	95 53	96 54	99 54	97 56	102 60	105 60	105 58	105 59	99.1 55.1
CALISTOGA	83 52	83 52	87 53	93 56	95 52	93 55	80 55	81 52	88 46	87 45	94 49	91 56	88 57	86 57	89 56	89 55	91.6 52.0
CALLAHAN	89 47	90 47	90 50	90 50	95 51	96 56	90 60	85 48	86 46	88 49	88 50	89 51	90 47	91 54	90 54	89 54	90.6 50.4
CECILVILLE	99 51	98 51	97 49	94 50	104 55	98 51	95 51	94 54	94 46	100 51	98 50	99 51	101 52	104 56	100 58	96 58	97.7 52.1
CLOVERDALE	84 48	88 50	91 51	90 55	95 58	94 56	93 56	80 53	86 48	89 48	94 51	94 55	91 58	87 59	88 57	88 57	93.8 54.8
COVELO	94 50	93 50	92 52	95 55	98 55	95 53	89 52	89 50	91 48	94 49	97 53	100 54	100 54	97 55	97 56	94 60	94.8 52.1
CRESCENT CITY 3 NNW	64 53	65 55	68 56	68 55	72 51	63 51	63 53	61 55	61 54	65 54	66 54	63 50	64 52	60 53	66 51	66 50	65.5 51.6
EUREKA WFO WOODLEY IS	63 52	66 55	69 56	66 56	66 54	61 51	63 54	62 55	67 54	63 55	65 54	67 55	65 53	64 54	61 52	63 52	64.2 53.0
FORT BRAGG 5 N	62 48	65 48	67 48	67 48	71 48	64 48	65 54	64 52	66 52	65 50	70 50	75 53	71 53	62 55	60 51	62 52	66.5 49.4
FORT JONES RANGER STN	98 51	96 51	95 51	95 52			102 52	93 56	93 46	94 52	94 51			98 47	98 54	96 53	M M M
FORT ROSS	65 46	66 47	67 47	67 49	66 50	60 50			77 47	69 46	68 50						M M M
GRATON	74 49	72 51	77 47	80 48	86 49	84 56	69 52	76 48	79 42	83 44	77 52	82 50	79 55	75 57	76 53	79 54	83.4 49.5
GRIZZLY CREEK STATE PA																	M M M
HAPPY CAMP RANGER STN							108 54	92 61	96 56	95 55	95 56			99 53	98 59	99 59	M M M
HAYFORK 2 W	93 46	92 44	93 44	93 46	101 48	101 52	89 49	89 50	92 44	98 46	95 46	99 49	101 47	101 51	100 53	93 54	96.1 47.4
HEALDSBURG	83 53	87 55	90 53	94 54	92 55	76 56	85 56	84 55	89 48	87 52	93 56	91 52	87 55	85 59	89 58	88 57	92.3 54.8
KENTFIELD	74 50	73 51	78 52	81 52	83 55	85 54	74 50	78 51	80 60	77 66	78 61	79 66	80 82	77 70	83 63	82 65	83.0 53.2
KLAMATH	65 54	66 55	68 57	67 58	67 56	64 53	66 56	61 56	60 55	66 54	68 54	82 55	70 50	63 55	63 54	65 52	67.4 53.8
LAVA BEDS NAT MONUMENT	90 51	88 51	89 56	87 61	88 53	92 57	96 62	91 51	88 53	90 54	92 54	89 52	88 51	90 58	91 59	90 56	90.2 54.7
MOUNT HEBRON RNG STN		88 42	87 47	87 49			88 62	86 47	88 41	85 46	85 44			90 49	88 51	86 49	89.8 46.9
NAPA STATE HOSPITAL	77 54	76 54	74 55	81 55	82 54	77 56	78 55	80 52	83 50	82 50	81 55	82 57	78 57	78 59	79 55	83 58	83.1 55.5
OCCIDENTAL																	M M M
ORICK PRAIRIE CREEK PA	66 46	65 53	65 52	67 54	76 50	61 53	62 54	62 53	62 52	66 52			78 46	69 46	67 46	66 46	68.2 48.6
ORLEANS	93 57	89 55	98 56	96 58	100 56	99 63	95 62	92 60	91 53	96 54	95 58	101 59	101 59	101 75	101 79	97 80	95.5 57.3
PETALUMA AIRPORT	76 49	78 54	82 50	85 54	87 52	84 56	84 56	77 54	77 48	78 54	83 52	81 53	80 58	80 58	75 56	79 55	83.8 52.8
POTTER VALLEY P H	94 51	92 53	93 54	94 56	99 57	98 58	90 58	86 54	89 48	94 51	99 55	101 58	98 56	95 55	97 59	97 62	95.5 55.3
RICHARDSON GR ST PK	85 52	84 53	82 56	82 56	89 54	96 54	79 54	91 52	74 51	79 51	90 55	88 55	98 53	90 54	86 53	90 55	87.6 53.4
SAINT HELENA	87 54	83 55	79 57	88 57	84 54	82 56	81 56	82 53	87 50	86 49	90 49	90 58	80 57	86 57	87 57	86 56	88.3 55.1
SAN RAFAEL CIVIC CENTE	73 73	75 75	72 72	79 79	77 77	66 66	75 75	77 77	79 79	73 73	79 79	73 73	72 72	77 77	79 79	79 79	78.9

DAILY TEMPERATURES (°F)

STATION	OB. TIME	MAX/MIN	DAY OF MONTH															
			1	2	3	4	5	6	7	8	9	10	11	12	13	14	15	
SANTA ROSA	16	MIN	57	55	50	54	50	52	55	54	57	61	55	59	57	54	52	
		MAX	90	87	77	79	80	83	82	94	100	100	92	87	85	80	74	
		MIN	59	55	50	53	52	52	54	54	57	60	52	58	54	53	51	
SCOTIA	16	MAX	74	71	67	65	71	74	73	72	85	77	73	71	70	70	66	
		MIN	55	50	52	53	54	53	51	54	55	56	54	53	55	53		
SHELTER COVE AV	16	MAX	77	70	71	71	69	65	67	83	77	77	69	69	69	67	66	
		MIN	58	52	47	53	54	51	50	53	57	50	55	52	52	54	51	
SONOMA	16	MAX	99	99	80	85	85	89	87	97	105	105	104	94	94	94	82	
		MIN	57	55	53	54	50	51	51	51	55	57	56	61	57	55	51	
STANDISH HICKEY ST PK	08	MAX																
		MIN																
TRINITY RIVER HATCHERY	08	MAX	93	98	96	91	90	94	96	88	95	106	110	113	100	101	97	
		OBS													112			
		MIN	52	53	51	48	50	51	53	48	50	54	58	66	59	59	56	
TULELAKE	16	MAX	82	88	88	82	82	86	85	82	95	96	99	98	96	93	89	
		MIN	44	45	44	45	41	47	49	42	45	50	56	59	58	54	49	
UKIAH	18	MAX	98	94	86	86	85	86	81	95	102	107	107	96	99	89	88	
		OBS								***								
		MIN	56	59	52	52	53	54	55	53	52	58	58	69	64	60	54	
VALLEJO MARINE WORLD	16	OBS							***									
		MAX	89	88	76	76	77			93	103	102	96	82			68	
		MIN	56	55	52	53	53			51	54	57	62	57				53
WEAVERVILLE	08	MAX	92	99	99	99	91	96	96	94	96	112	113	108	103	100	96	
		OBS								88		107		98				
		MIN	50	52	48	45	47	51	54	48	53	57	57	59	58	54	48	
WILLITS 1 NE	09	OBS							45									
		MAX	90	84	76	76	77	78	73	84	95	99	96	96	86	86	77	
		MIN	44	44	41	39	39	42	41	41	46	48	49	61	52	48	43	
WILLOW CREEK 1 NW	16	OBS										61						
		MAX		95	91		90			91	105	105	106	105			95	
		MIN		52	51		45			54	53	56	56	69			54	
YREKA	08	MAX	90	92	98	96	87	92	94	89	90	104	107	109	105	102	96	
		MIN	48	48	48	47	45	58	51	40	47	55	59	64	61	57	53	
SACRAMENTO DRAINAGE ADIN RS	16	MAX	87	86	85	81	82	84	82	84	98	101	103	103	92	91	88	
		MIN	44	47	46	44	42	50	49	48	50	50	51	61	60	59	53	
ALTURAS	16	MAX	90	93	93	85	89	90	90	88	101	107	107	104	99	98	95	
		MIN	41	42	47	42	40	45	46	43	42	47	49	64	55	55	45	
AUBURN	07	MAX	94	98	92	91	90	91	92	89	93	102	106	100	100	101	95	
		OBS																
		MIN	67	68	61	61	61	66	63	64	68	73	77	76	72	71	66	
BASSETS STATION	17	OBS																
		MAX	81	89	83	79	80	80	85	87	90	96	99	100	98	90	90	
		MIN	40	49	48	46	42	43	42	46	48	48	51	62	59	54	53	
BLUE CANYON	MID	OBS																
		MAX	81	78	74	73	73	77	73	82	87	90	88	83	83	80	77	
		MIN	66	65	61	61	62	63	56	56	72	80	74	72	70	69	66	
BOWMAN DAM	08	MAX	82	85	83				79	87	94	96					93	
		MIN	53	59	57					51	55	64	65				61	
BURNEY	07	MAX	91	95	93	87	87	89	91	84	91	102	106	108	98	97	95	
		MIN	45	48	50	49	45	52	52	43	42	48	52	67	55	57	49	
CANBY 3 SW	07	MAX	89	90	91	85	84	87	89	89	85	101	105	107	103	97	95	
		OBS																
		MIN	44	44	48	43	42	49	48	44	43	48	52	65	55	55	47	
CANYON DAM	16	MAX	90	95	85	81	82	89	85	82	91	98	102	98	94	92	90	
		OBS																
		MIN	56	51	49	48	49	51	52	47	52	53	58	64	59	58	51	
CHESTER	08	MAX	87	91	90	90	84	84	86	83	87	97	101	104	94	94	94	
		OBS																
		MIN	44	46	46	46	43	47	47	44	47	59	51	62	56	54	46	
CHICO UNIVERSITY FARM	08	OBS																
		MAX	102	102	93	90	92	94	96	90	99	102	108	105	100	103	101	
		MIN	58	59	58	58	60	61	63	60	63	64	68	72	64	63	60	
CLEARLAKE 4 SE	08	OBS												63	***	***		
		MAX	95	100	96	91	91	92	93	87	97	105	109	107	99	98	101	
		MIN	57	57	55	56	57	57	56	51	53	54	58	63	68	57	54	
COLFAX	16	OBS																
		MAX	94	96	92	92	91	94	90	98	103	106	101	100	98	99	93	
		MIN	62	67	59	61	61	62	62	60	64	67	72	74	69	70	64	
COLUSA 2 SSW	08	MAX	103	92	89	84	91	93	92	95	100	105	109	97	98	101	88	
		OBS												99				
		MIN	64	68	58	60	59	59	56	60	66	69	71	65	60	57	54	

DAILY TEMPERATURES (°F)

STATION	DAY OF MONTH																AVERAGE	
	16	17	18	19	20	21	22	23	24	25	26	27	28	29	30	31		
SANTA ROSA	52	52	52	54	54	57	55	52	55	54	54	55	57	55	57	57	54.5	
	70	74	80	82	86	70	71	74	77	75	82	76	72	73	78	74	80.8	
	52	51	52	55	55	55	56	53	50	52	54	53	57	57	55	54	54.0	
SCOTIA	69	71	69	67	80	78	70	67	70	73	74	74	74	74	75	74	72.1	
	53	56	57	59	57	52	56	56	56	54	55	55	51	55	54	52	54.1	
SHELTER COVE AV	61	64	65	74	70	64	61	65	66	65	64	66	67	61	58	64	67.8	
	51	51	49	56	56	50	54	53	54	53	51	55	53	55	52	51	52.7	
SONOMA	81	83	79	87	86	81	80	82	86	85	89	92	82	83	89	86	88.7	
	51	51	51	57	53	57	57	54	48	48	53	55	59	58	60	56	54.3	
STANDISH HICKEY ST PK																	M	
																	M	
TRINITY RIVER HATCHERY	93	92	95	96	97	101	104	90	90	91	96	99	101	104	104	101	97.5	
	51	49	52	54	55	59	63	55	52	52	53	56	53	52	61	60	54.4	
TULELAKE	88	88	88	84	89	94	92	87	86	86	86	85	88	89	89	87	88.6	
	49	45	49	56	47	51	58	44	45	45	46	48	44	51	52	48	48.6	
UKIAH	87	88	90	93	98	91	87	84	82	92	98	99	92	91	95	91	92.2	
	53	53	55	57	60	55	56	55	56	54	56	61	56	56	55	57	56.3	
VALLEJO MARINE WORLD	74	77		82			73	79	82	78	80			77	81	81	82.5	
	53	53		53			53	52	51	53	55			55	55	56	54.2	
WEAVERVILLE	95	97	97	98	98	103	105	93	93	94	97	99	101	104	103	100	99.1	
	48	51	53	54	54	58	54	59	49	50	52	55	51	56	60	59	53.0	
WILLITS 1 NE	79	78	79	82	91	87	74	74	73	82	87	90	79	80	86	86	83.2	
						77												
	42	44	43	45	47	50	50	44	38	40	46	46	49	49	49	49	45.5	
WILLOW CREEK 1 NW	92	88	87	85			82	93	91	96	95		103	96	97	97	94.8	
	54	53	53	58				55	52	52	52			58	59	59	M	
YREKA	97	95	95	96	95	101	101	96	93	95	94	96	94	98	97	95	96.4	
	53	51	52	53	50	56	62	52	47	52	50	51	48	53	56	54	52.3	
SACRAMENTO DRAINAGE																		
ADIN RS	86	85	83	84	91	93	92	86	86	85	87	89	91	92	90	88	88.9	
	51	46	53	61	50	56	62	50	49	48	47	48	50	52	55	58	51.3	
ALTURAS	94	94	88	86	93	98	93	92	90	96	90	92	94	95	95	95	93.9	
	41	43	51	59	47	50	63	42	42	43	44	49	45	54	47	47	47.4	
AUBURN	90	90	90	90	94	96	90	88	89	92	92	93	94	95	89	94	93.5	
	59	63	65	67	69	67	59	61	60	63	66	66	67	58	62	66	65.5	

BASSETS STATION	85	84	85	80	83	89	88	85	82	84	82	86	88	91	91	93	87.2	
	44	50	47	50	48	48	50	47	41	41	41	44	41	48	49	49	47.4	
BLUE CANYON	60	76	76	74	76	80	77	74	74	77	77	79	80	82	81	78	79	78.7
	64	64	63	64	67	67	63	62	62	63	64	67	66	64	66	65	65.3	
BOWMAN DAM	83	82	81	83			86	78	80	83	87			88		89	M	
	60	58	58	57			57	54	57	55	56			56		57	M	
BURNEY	91	91	90	87	93	98	98	87	90	89	92	94	95	98	100	96	93.6	
	43	44	50	53	49	57	57	46	45	44	46	51	46	51	56	59	50.0	
CANBY 3 SW	92	90	91	91	90	95	97	93	91	89	88	89	92	87	95	93	92.3	
	43	44	51	53	48	52	66	46	43	45	49	52	51	45	53	52	49.0	
			***						***									
CANYON DAM	87	85	85	84	89	90	91	84	85	84	84	88	89	93	93	90	88.9	
	48	51	56	52	54	54	57	46	48	47	50	55	53	56	56	59	52.9	
CHESTER	87	85	86	82	87	92	93	83	84	86	85	88	91	93	94	94	89.5	
	44	47	53	50	51	51	49	43	43	42	45	45	46	40	50	50	48.0	
					***	***												
CHICO UNIVERSITY FARM	90	92	94	94	96	99	99	90	91	94	95	98	100	97	91	93	96.5	
	56	56	56	56	58	61	57	57	57	57	58	62	60	58	57	57	59.8	
					***	***						***	***					
CLEARLAKE 4 SE	93	92	93	94	97	99	90	91	88	91	95	97	100	99	95	97	95.9	
	52	50	51	58	56	56	56	54	47	50	54	55	60	55	56	63	55.7	
COLFAX	94	92	91	95	97	92	91	92	94	93	95	96	93	94	95	94	95.0	
	62	60	63	62	63	66	60	60	60	61	60	63	66	63	66	65	63.7	
COLUSA 2 SSW	88	91	91	95	97	97	88	88	90	91	95	96	96	90	89	91	93.9	
	55	56	60	63	59	57	56	57	55	57	62	60	58	57	60	60	59.9	

DAILY TEMPERATURES (°F)

STATION	OB. TIME	MAX/MIN	DAY OF MONTH														
			1	2	3	4	5	6	7	8	9	10	11	12	13	14	15
DAVIS 2 WSW EXP FARM	08	MAX	100	104	89	90	91	93	95	95	96	105	109	103	97	102	93
		MIN	61	67	56	54	55	55	57	51	57	68	66	69	64	57	56
DE SABLE	16	MAX	93	97	91	92	94	91	92	93	95	107	106	100	97	95	93
		MIN	60	60	60	56	56	57	63	58	58	63	66	70	65	65	66
		OBS															
DOBBINS 1 S	18	MAX	99	95	90	90	96	96	92	95	104	108	103	101	101	98	94
		MIN	56	59	54	53	55	54	58	55	56	59	64	71	63	64	58
DOWNIEVILLE	17	MAX	96	92	90	88	89	91	87	96	101	105	100	98	97	96	93
		MIN	48	52	50	46	49	49	53	49	49	53	56	64	58	58	53
DUNSMUIR TREATMENT PLA	07	MAX	93	93	88	85	87	92	92	90	88	107	108	98	95	94	90
		OBS									101						
		MIN	63	52	52	54	53	53	53	49	56	51	52	57	56	59	55
EAST PARK RESERVOIR	08	MAX	96	99	93	90	90	91	95	91	96	104	112	109	102	103	96
		OBS										104					
		MIN	61	66	58	59	60	60	63	55	56	64	66	78	67	66	61
		OBS									40						
FAIRFIELD	08	MAX	101	101	87	86	89	91	86	90	107	110	108	97	97	96	88
		OBS									99		94				
		MIN	61	62	53	58	57	57	57	54	64	64	67	66	63	57	55
GEORGETOWN R S	08	MAX	92	96	91	91	90	90	92	88	94	100	105	99	99	98	96
		MIN	63	67	61	60	62	61	62	58	62	70	73	72	71	69	58
GRASS VALLEY NO 2	08	MAX	91	94	94	85	85	87	89	84	91	98	104	97	97	95	93
		MIN	58	62	57	56	56	57	59	56	59	62	65	70	65	65	60
HARRISON GULCH R S	08	MAX	90	96	91	90	90	94	92	102	106	106	106	106	106	106	97
		MIN	46	50	48		49			47	49	50	58	63			52
HAT CREEK	08	MAX	92	95	92	87	81	89	90	89	91	104	106	109	100	95	95
		MIN	45	46	47	47	48	49	49	43	42	47	50	62	53	54	48
		OBS															
JESS VALLEY	SR	MAX	89	87	89	83	81	85	86	80	84	94	100	102	97	90	88
		MIN	45	45	48	45	44	44	50	45	45	49	57	67	56	56	50
LAKE SOLANO	08	MAX	101	104	97	97	95	96	99	93	98	107	112	107	105	100	99
		MIN	67	69	52	57	58	58	62	59	65	72	66	68	72	62	57
LAKE SPAULDING	16	MAX	87	86	81	79	79	83	78	84	93	96	93	91	88	85	84
		OBS	***	***													
		MIN	50	53	48	44	45	46	48	43	57	56	56	63	57	56	53
		OBS	***	***													
MANZANITA LAKE	08	MAX	81	85	83	77	84	78	82	76	81	90	96	87	89	86	81
		OBS				85											
		MIN	44	42	40	52	45	46	47	39	44	55	60	54	52	49	42
		OBS					55										
MARKLEY COVE	08	MAX	102	104	82	93	92	96	96	91	98	104	104	102	102	103	98
		MIN	63	62	54	55	57	58	55	57	58	64	68	68	65	59	55
MARYSVILLE	09	MAX	99	102	97	93	94	96	98	95	97	107	111	104	104	104	97
		OBS				***											
		MIN	66	70	60	61	61	62	65	61	68	69	74	77	72	66	61
		OBS				***											
MC CLOUD	08	MAX	90	92	91	85	87	89	89	83	89	102	106	108	97	97	93
		MIN	49	50	50	47	47	50	52	43	51	51	56	63	55	58	52
MINERAL	08	MAX	83	87	86	81	78	79	82	80	82	93	99	98	91	92	88
		MIN	41	44	40	42	42	44	45	40	46	46	49	55	51	52	43
		OBS															
MOUNT SHASTA	16	MAX	83	88	86	79	85	86	84	79	97	99	99	98	92	89	86
		MIN	55	46	49	51	45	49	51	44	47	51	56	60	55	55	50
NEVADA CITY	07	MAX	89	91	89	85	85	85	88	84	89	95	100	93	94	94	92
		MIN	61	62	60	58	58	59	59	58	56	63	67	75	67	65	62
		OBS												66			
ORLAND	08	MAX	100	103	92	87	92	92	93	90	99	100	107	101	99	100	91
		MIN	64	70	62	62	63	66	62	60	65	68	72	72	68	67	61
		OBS															
OROVILLE	07	MAX	101	102	90	92	92	97	92	98	95	104	102	102	104	107	91
		OBS									***	***					
		MIN	60	70	60	60	59	59	58	60	60	65	70	69	68	68	60
		OBS															
PARADISE	08	MAX	95	97	92	87	88	91	92	87	97	101	107	101	97	99	93
		OBS															
		MIN	71	73	62	65	64	67	65	62	68	76	76	78	73	68	66
		OBS															
PLACERVILLE	08	MAX	95	100	93	90	92	92	95	95	95	105	108	104	101	99	103
		OBS				***				***					***	***	
		MIN	59	68	60	59	56	59	63	58	64	69	75	73	68	66	65
		OBS				***				***					***	***	
PORTOLA	08	MAX	88	90	86	82	82	83	88	82	90	99	101	103	92	93	88
		MIN	41	45	44	39	41	41	46	41	44	45	50	62	55	53	47
QUINCY	07	MAX	96	89	95	87	88	91	87	94	94	106	109	98	98	93	92
		OBS				87					104						
		MIN	47	49	46	43	46	46	50	47	45	50	53	64	57	57	48
		OBS															
RED BLUFF AP	MID	MAX	104	97	91	96	95	99	91	100	107	114	108	101	104	97	94
		MIN	69	70	64	63	63	66	66	57	67	71	72	76	70	72	65

DAILY TEMPERATURES (°F)

STATION	DAY OF MONTH																AVERAGE
	16	17	18	19	20	21	22	23	24	25	26	27	28	29	30	31	
DAVIS 2 WSW EXP FARM	86	88	89	89	97	99	91	88	87	93	93	98	98	90	90	93	94.5
DE SABLE	52	52	54	56	58	59	56	57	55	52	53	58	62	59	59	58	57.8
	92	91	91	90	93	95	89	89	87	90	95	97	97	94	95	94	94.0
	54	65	56	60	62	64	62	62	62	61	60	60	60	60	60	61	61.0
	66																
DOBBINS 1 S	91	92	89	95	98	93	92	91	92	90	92	89	89	95	96	96	94.9
	55	56	60	59	61	62	60	61	61	59	57	56	54	55	54	54	58.2
DOWNIEVILLE	92	92	83	90	95	94	89	91	93	92	93	93	96	95	91	94	93.3
	50	52	56	55	55	58	51	47	49	47	48	53	53	54	54	58	52.5
DUNSMUIR TREATMENT PLA	90	92	93	95	98	102	97	90	88	92	95	90	91	92	95	94	93.4
							82										
EAST PARK RESERVOIR	47	45	46	52	53	57	60	54	50	48	50	54	60	65	58	58	53.9
	92	90	92	94	95	101	97	89	87	92	94	100	100	100	97	93	96.1
FAIRFIELD		55	53	56	57	60	55	58	60	54	56	60	61	64	64	67	60.8
							68										
GEORGETOWN R S	87	87	84	94	95	93	82	84	89	88	94	87	86	85	91	89	91.9
						82											
GRASS VALLEY NO 2	55	54	54	56	56	59	57	58	55	56	55	55	60	58	56	56	57.9
	90	90	90	88	93	94	88	89	91	92	93	94	93	92	91	91	92.9
HARRISON GULCH R S	55	53	55	55	65	66	59	51	57	63	62	65	66	63	56	56	61.8
	87	87	86	85	90	93	87	85	88	88	92	91	88	88	89	90.1	90.1
HAT CREEK	57	57	61	60	61	64	60	56	56	56	56	61	62	61	62	63	60.0
	89		90	88			97	84	85	87	92			100	97	92	M
JESS VALLEY	47		44	56			50	49	44	46	49			48	55	56	M
	93	92	90	88	94	99	102	88	90	91	92	96	96	98	101	97	94.3
LAKE SOLANO	42	41	47	54	48	53	56	44	44	43	44	51	45	50	52	56	48.4
												43					
LAKE SPAULDING	84	84	85	81	82	89	91	87	87	84	83	86	85	88	90	88	87.4
	51	52	52	57	50	50	54	48	47	47	47	47	47	47	47	53	49.7
MANZANITA LAKE	96	92	93	94	100	103	97	93	93	98	97	100	101	95	96	98	98.6
	53	53	56	59	64	65	58	59	56	53	56	60	62	59	57	50	60.1
MARKLEY COVE	81	81	79	80	85	82	79	80	82	82	84	85	87	87	84	85	84.2
	***									***						***	
MARYSVILLE	48	50	51	52	53	51	47	45	45	45	46	50	50	49	51	50	50.3
	***									***						***	
MC CLOUD	82	82	79	79	81	87	87	74	81	77	80	83	86	89	88	87	83.2
	45	42	50	48	52	55	51	48	41	41	47	53	52	55	51	52	48.2
MINERAL	95	92	93	95	98	100	86	90	89	95	95	99	100	91	94	96	96.0
	51	53	55	59	60	57	53	53	52	55	55	61	58	56	58	58	57.5
NEVADA CITY	93	92	95	94	99	102	91	93	92	94	97	98	99	94	97	97	97.6

ORLAND	57	55	57	62	70	63	60	61	63	58	57	65	65	60	60	62	63.5

PARADISE	89	89	90	90	91	98	102	87	88	88	91	94	92	96	97	93	92.7
	44	42	47	52	53	56	58	51	48	45	49	52	50	56	55	56	51.2
PORTOLA	86	84	85	80	85	89	90	77	83	87	83	86	88	90	93	87	86.2
	40	40	47	47	47	52	46	40	40	38	43	46	43	47	47	51	45.0
QUINCY							57										
	85	85	86	88	92	94	85	84	84	87	86	85	87	87	86	89	87.7
RED BLUFF AP	44	43	49	51	50	55	58	50	47	47	51	59	52	55	54	53	51.0
	87	86	86	85	87	90	85	84	83	87	88	90	90	89	89	87	88.6
ROVILLE	60	60	61	62	63	64	61	58	58	59	59	59	63	62	62	63	61.4
TREATMENT PLA	89	89	92	90	95	97	88	87	89	90	94	97	98	94	92	92	94.2
	57	58	63	65	57	59	63	52	51	51	50	63	59	52	61	54	61.2
VALLEY												54					
	93	91	92	94	100	98	90	93	95	93	96	98	97	89	94	93	96.0
WATER							87	***					***				
	58	55	58	63	61	62	59	62	59	58	55	64	55	60	59	62	61.2
WINDMILL												55					
	90	89	90	89	93	95	89	87	86	89	91	96	94	94	90	90	92.8
XPT					***												
	64	63	66	67	71	69	59	62	62	64	66	70	68	61	68	68	67.2
YACHT					***												
	93	91	91	91	98	98	89	89	90	90	96	95	96	96	92	96	95.4
ZEPHYRUS							79					***	***				
	60	61	62	62	69	59	54	56	55	63	60	63	63	59	64	63	62.4
AVERAGE												***	***				
	86	87	85	79	84	91	91	84	86	86	84	88	90	93	95	93	88.7
BUREAU	45	46	48	48	49	52	48	39	40	39	41	47	45	46	50	52	46.1
	90	91	89	91	96	100	88	90	91	90	94	97	99	100	98	94	94.0
CANTON																	
	45	48	55	54	53	56	56	43	43	43	46	50	49	51	53	52	49.8
DUNSMUIR																60	
	95	97	97	100	103	96	90	92	95	97	106	108	106	97	97	97	99.1
EAST PARK	60	58	62	66	68	69	65	63	64	60	63	70	69	64	68	70	66.1

DAILY TEMPERATURES (°F)

STATION	OB. TIME	MAX/MIN	DAY OF MONTH														
			1	2	3	4	5	6	7	8	9	10	11	12	13	14	15
REDDING MUNICIPAL AP	MID	MAX	105	100	94	96	98	99	92	100	110	115	112	101	106	101	97
		MIN	74	69	64	65	66	67	69	58	68	69	70	79	78	72	67
SACRAMENTO AP	MID	MAX	102	92	87	91	92	94	90	96	104	110	100	100	98	91	85
		MIN	60	58	54	57	56	58	59	56	58	62	68	70	65	59	56
SACRAMENTO 5 ESE	MID	MAX															
		MIN															
SHASTA DAM	08	MAX	99	99	97	91	96	95	97	97	94	105	111	110	98	103	99
		MIN	71	71	69	69	68	70	70	64	65	75	76	76	73	75	72
SIERRAVILLE R S	08	MAX	87	90	86	85	82	83	86	86	89	96	100	100	93	90	91
		OBS				***			***						***		
		MIN	41	48	48	41	41	41	46	42	46	48	52	61	55	50	47
		OBS				***			***						***		
STONY GORGE RESERVOIR	08	MAX	99	104	97	91	94	94	97	93	99	105	111	113	101	104	97
		MIN	64	64	62	61	61	63	63	55	61	65	66	69	71	68	65
		OBS								28	53						
STRAWBERRY VALLEY	08	MAX	86	88	85	81	81	81	86	79	87	93	98	93	90	90	87
		MIN	52	55	53	50	52	52	54	51	55	57	59	63	60	59	55
UPPER LAKE 2 N	08	MAX	90	96	96	87	86	87	86	82	92	102	105	104	97	97	92
		OBS															
		MIN	54	54	54	47	47	51	49	44	47	56	55	69	58	57	53
		OBS															
VACAVILLE	17	MAX	103	98	93	92	92	97	94	99	108	112	111	101	103	99	98
		MIN	62	69	56	56	57	57	58	53	54	68	66	69	67	60	56
WHISKEYTOWN RESERVOIR	08	MAX															
		MIN															
WILLOWS 6 W	08	MAX	97	100	94	90	92	92	95	95	101	100	108	102	96	100	92
		OBS															
		MIN	63	62	62	58	58	60	62	54	58	68	66	73	66	63	56
		OBS															
WINTERS	09	MAX	101	104	99	93	92	94	98	95	99	105	109	106	105	105	99
		MIN	67	70	58	58	58	57	60	55	65	70	67	73	70	61	57
WOODLAND 1 WNW	08	MAX	99	103	94	90	91	92	94	95	94	105	110	102	101	101	94
		MIN	65	65	56	58	58	59	60	57	64	69	69	70	68	60	58
NORTHEAST INTERIOR BASINS	03																
BOCA	08	MAX	89	91	87	83	84	85	88	82	90	98	101	103	95	93	89
		OBS															
		MIN	34	40	37	34	33	34	42	33	36	38	43	54	46	46	41
		OBS												46			
BODIE	17	MAX	86	83	82	82	83	81	81	83	87	91	91	81	84	82	81
		MIN	35	35	35	30	25	33	36	34	27	39	44	43	40	33	34
		OBS							25								
BRIDGEPORT	16	MAX	92	89	83	86	87	87	88	88	90	95	98	93	91	87	88
		OBS				***											
		MIN	46	44	41	40	41	44	43	40	40	45	45	55	49	46	48
		OBS				***											
CEDARVILLE	08	MAX	87	88	93	87	85	88	89	91	85	99	104	107	104	98	95
		MIN	50	56	55	49	50	57	61	54	55	54	60	66	64	66	57
		OBS															
DONNER MEMORIAL ST PK	08	MAX	89	84	87	80	82	85	90	82	87	99	99	90	91	83	84
		OBS								90	95						
		MIN	41	48	44	41	41	41	47	44	54	47	48	56	54	49	48
		OBS							38								
DOYLE 4 SSE	18	MAX	93	91	86	87	88	89	86	87	97	102	104	98	96	92	90
		MIN	47	51	55	45	47	48	50	45	48	53	56	62	63	61	54
FORT BIDWELL	17	MAX	85	89	86	82	84	87	87	83	95	101	103	101	94	92	91
		OBS				94											
		MIN	48	51	60	55	46	58	56	50	50	60	61	65	61	65	53
		OBS	62														67
MARKLEEVILLE	07	MAX	94	93	90	83	85	88	89	85	87	95	100	98	94	92	90
		MIN	47	51	47	47	44	45	54	41	41	47	51	58	53	53	50
SAGEHEN CREEK	17	MAX	86	81	77	78	80	83	77	85	92	96	94	88	88	82	79
		MIN	33	41	37	34	33	34	38	30	36	40	43	52	47	44	42
SUSANVILLE 2 SW	09	MAX	91	94	87	86	88	88	86	87	95	104	105	100	96	93	93
		OBS															
		MIN	54	56	54	55	54	58	51	53	53	63	63	67	63	56	54
		OBS									53	75					
TAHOE CITY	08	MAX	83	86	83	78	79	80	81	77	83	89	91	90	88	84	83
		MIN	40	50	47	45	45	45	49	41	47	50	53	63	54	53	51
TAHOE VALLEY FAA AP	08	MAX															
		MIN															
TRUCKEE RS	08	MAX	86	88	82	78	81	82	80	78	88	96	100	98	90	90	86
		MIN	38	44	41	38	38	37	38	36	40	43	49	56	51	48	44
CENTRAL COAST DRAINAGE	04																
BEN LOMOND NO 4	17	MAX	95	83	85	82	82	90	92	102	111	105	91	92	89	88	80
		OBS															
		MIN	47	48	52	45	42	44	45	42	48	51	48	55	50	49	43
		MAX	89	79	70	73	75	76	77	76	88	93	85	72	69	74	73

DAILY TEMPERATURES (°F)

STATION	DAY OF MONTH																AVERAGE
	16	17	18	19	20	21	22	23	24	25	26	27	28	29	30	31	
REDDING MUNICIPAL AP	97	99	96	101	106	102	91	94	96	99	105	107	109	102	101	98	100.9
SACRAMENTO AP	61	59	64	66	68	71	68	66	62	61	62	69	65	67	69	73	67.3
SACRAMENTO 5 ESE	87	89	91	96	99	84	85	84	90	92	97	93	87	88	91	92	92.8
SHASTA DAM	53	54	56	58	63	58	57	57	57	55	54	66	61	58	58	61	58.8
SIERRAVILLE R S	94	94	97	95	100	104	103	89	93	95	98	100	99	104	102	97	98.5
STONY GORGE RESERVOIR	65	66	66	70	73	75	68	69	67	67	69	71	71	68	68	73	70.0
STRAWBERRY VALLEY	80	85	84	78	82	87	90	84	85	86	84	85	89	90	91	91	87.6
UPPER LAKE 2 N	48	48	48	45	48	50	48	39	40	39	41	47	46	46	50	49	46.4
WILLOWS 6 W	93	90	95	94	98	102	96	89	90	94	97	104	104	103	99	95	98.1
VACAVILLE	60	57	55	57	60	64	63	63	58	57	58	61	65	64	64	66	62.3
WHISKEYTOWN RESERVOIR	84	83	82	81	84	87	85	81	81	84	84	87	88	92	88	84	85.8
WINDERS	52	53	54	55	56	58	54	50	51	50	52	55	54	56	57	58	54.6
WOODLAND 1 WNW	92	90	90	91	93	97	83	88	86	90	92	95	97	94	94	96	92.5
NORTHEAST INTERIOR BASINS	50	52	55	55	55	59	57	53	47	49	51	56	55	54	58	54	53.4
BOCA	89	92	92	98	99	98	89	90	95	94	100	99	93	93	96	96	97.2
BRIDGEPORT	52	54	55	58	57	67	55	56	55	56	57	60	54	59	59	59	58.7
DOYLE 4 SSE	89	89	92	92	97	99	98	88	89	91	93	98	98	95	92	92	95.0
FORT BIDWELL	50	53	57	59	62	61	60	58	54	52	56	62	60	58	60	61	59.7
MARKLEEVILLE	93	90	92	93	98	101	91	92	92	96	94	100	98	96	95	94	97.4
SUSANVILLE 2 SW	55	55	56	59	62	61	60	58	58	55	57	62	63	60	60	62	60.9
TAHOE CITY	88	90	91	94	97	99	92	89	89	94	94	97	98	92	92	93	95.3
TRUCKEE RS	54	53	57	59	64	60	60	58	58	54	56	61	61	59	58	61	60.3
BERKELEY	85	87	83	75	82	90	92	85	81	88	87	88	91	92	92	94	88.7
SIERRA VALLEY	39	43	44	36	45	47	39	33	36	33	32	39	39	39	42	41	39.3
WOODLAND 1 WNW	79	75	66	75	83	82	77	78	80	80	80	83	81	85	85	82	81.6
WOODLAND 1 WNW	36	35	34	30	37	36	33	34	40	36	29	34	34	38	36	40	35.0
WOODLAND 1 WNW	23	23	23	23	23	23	23	23	23	23	23	23	23	23	23	23	23
WOODLAND 1 WNW	85	83	78	73	83	88	88	86	85	84	86	86	89	89	90	92	87.3
WOODLAND 1 WNW	41	47	43	40	44	44	43	39	47	38	38	39	40	40	40	46	43.1
WOODLAND 1 WNW	94	92	95	79	83	91	96	95	91	92	87	90	87	90	92	93	91.8
WOODLAND 1 WNW	56	57	53	61	52	55	71	54	53	54	55	56	54	56	58	59	56.7
WOODLAND 1 WNW	83	78	81	75	87	87	81	83	83	82	85	87	90	91	91	88	85.9
WOODLAND 1 WNW	48	47	44	47	47	50	45	38	47	39	38	44	46	44	48	47	45.9
WOODLAND 1 WNW	89	88	85	84	90	94	89	89	90	88	87	90	90	94	95	97	91.1
WOODLAND 1 WNW	55	58	52	49	52	57	62	46	45	48	48	55	52	49	58	60	52.6
WOODLAND 1 WNW	91	91	85	79	89	93	92	89	88	84	85	87	88	89	89	89	89.3
WOODLAND 1 WNW	57	51	58	57	50	58	63	51	53	52	51	52	46	52	56	55	54.9
WOODLAND 1 WNW	86	87	84	75	81	87	88	84	87	87	85	85	89	87	90	94	88.4
WOODLAND 1 WNW	56	52	44	41	45	48	45	38	49	42	36	43	43	43	48	48	46.8
WOODLAND 1 WNW	83	80	75	78	85	86	79	80	81	78	83	84	86	88	88	84	83.4
WOODLAND 1 WNW	44	41	39	39	41	42	36	29	38	30	31	38	37	37	40	40	38.3
WOODLAND 1 WNW	89	89	87	84	90	93	89	90	89	86	90	91	90	93	95	91	91.3
WOODLAND 1 WNW	57	62	58	61	57	65	63	52	52	57	60	55	59	64	65	61	58.1
WOODLAND 1 WNW	80	81	75	66	74	80	85	79	81	82	79	79	83	81	83	86	81.6
WOODLAND 1 WNW	50	52	49	42	50	52	48	43	50	43	47	50	50	50	50	50	48.7
WOODLAND 1 WNW	82	85	83	78	80	88	87	81	84	86	83	85	88	88	91	92	85.9
WOODLAND 1 WNW	43	47	43	43	44	46	41	34	42	36	35	41	42	41	44	43	42.1
WOODLAND 1 WNW	78	80	80	84	79	85	80	85	91	89	86	80	76	85	89	84	87.0
WOODLAND 1 WNW	50	48	50	50	49	50	42	43	43	45	47	51	52	46	46	52	47.5
WOODLAND 1 WNW	66	69	72	75	76	69	69	73	75	79	71	73	69	71	71	76	74.9

DAILY TEMPERATURES (°F)

STATION	OB. TIME	MAX/MIN	DAY OF MONTH														
			1	2	3	4	5	6	7	8	9	10	11	12	13	14	15
BIG SUR STATION	15	MIN	53	52	50	50	51	50	51	50	56	53	51	52	53	52	51
		MAX	91	77	69	74	73	72	83	77	98	81	81	81	80	78	79
		OBS								90	97	97					
CARMEL VALLEY	16	MIN	52	51	52	46	44	46	50	53	50	53	52	55	53	54	47
		MAX	87	83	79	73	72	81	82	81	99	85	84	87	81	78	76
		OBS								93	96						
CONCORD BUCHANAN FIELD	MID	MIN	51	51	53	43	42	44	48	51	49	50	50	54	53	53	48
		MAX	98	86	85	85	85	88	84	95	105	107	99	93	93	88	77
		OBS								57	64						
CONCORD WASTEWATER PLA	16	MIN	62	57	54	57	55	58	58	56	59	61	59	61	60	57	55
		MAX	98	96	82	84	86	86	92	102	103	104	97	90	89	85	
		OBS															
FELTON	09	MIN	63	58	54	54	55	57	58	56	61	69	60	62	62	57	55
		MAX	86	88	83	72	77	83	87	82	93	92	87	88	84	82	75
		OBS		79						94	106						
FREMONT	16	MIN	50	54	47	49	49	47	44	48	50	49	55	54	53	47	52
		MAX	90	81	75	72	71	77	74	85	98	94	84	85	79	76	68
		OBS				71											
GILROY	09	MIN	58	58	56	55	54	55	54	55	59	62	59	59	58	57	55
		MAX	96	94	89	87	85	83	90	86	93	105	98	91	95	90	88
		OBS									107	***					
HALF MOON BAY	07	MIN	60	55	55	51	51	51	55	56	59	59	56	59	58	56	54
		MAX	96	94	89	87	85	83	90	86	93	105	98	91	95	90	88
		OBS										107	***				
HAYWARD AIR TERMINAL	MID	MIN	43	53	51	50	52	52	48	44	52	43	51	50	54	51	52
		MAX	87	76	69	69	64	69	70	82	96	93	81	82	74	69	63
		OBS															
HEARST CASTLE	16	MIN	60	56	56	56	54	55	56	56	61	59	58	58	58	56	56
		MAX	76	75	67	75	77	73	74	75	89	89	83	81	76	78	73
		OBS															
HOLLISTER 2	15	MIN	59	50	48	55	51	51	51	56	54	62	54	56	57	58	52
		MAX	88	88	83	72	77	83	87	82	93	92	87	88	84	82	75
		OBS															
KING CITY	16	MIN	81	76	76	72	71	80	82	82	102	88	88	86	82	77	72
		MAX	52	52	53	49	50	53	52	51	57	59	53	55	55	54	50
		OBS															
LIVERMORE MUNICIPAL AP	MID	MIN	91	86	86	80	80	86	86	87	108	100	91	92	90	83	82
		MAX	54	54	55	51	49	52	52	53	52	57	53	58	56	55	53
		OBS															
LIVERMORE	18	MIN	99	91	84	83	81	87	81	95	107	109	98	102	90	87	75
		MAX	56	55	54	53	53	54	53	58	58	66	65	65	57	55	54
		OBS															
LOS GATOS	17	MIN	100	94	86	86	83	87	83	97	106	109	103	103	96	88	79
		MAX	59	63	55	54	52	54	56	53	59	62	66	66	64	55	54
		OBS															
MARTINEZ WATER PLANT	08	MIN	94	90	82	79	79	82	85	92	101	101	92	96	85	84	77
		MAX	55	59	56	56	51	52	55	51	58	59	61	64	62	56	53
		OBS															
MONTEREY	18	MIN	99	97	87	88	85	89	85	86	105	105	98	90	91	87	80
		MAX	61	56	52	54	54	56	57	56	59	62	58	59	59	56	54
		OBS															
MONTEREY NWSFO	MID	MIN	74	66	62	62	59	66	68	73	84	75	73	74	69	63	59
		MAX	51	50	50	50	49	51	50	49	54	52	50	52	53	52	51
		OBS															
MORRO BAY FIRE DEPT	08	MIN	79	72	65	66	64	69	72	72	79	67	77	78	69	66	61
		MAX	52	53	53	53	53	53	53	52	52	53	51	55	55	54	53
		OBS															
MOUNT DIABLO JUNCTION	08	MIN	61	60	65	61	63	61	64	66	66	69	64	63	61	62	63
		MAX	52	53	53	50	50	52	52	55	54	53	53	53	54	54	54
		OBS															
MOUNT HAMILTON	16	MIN	92	96	85	82	82	82	86	80	90	101	105	93	95	92	89
		MAX	67	66	57	58	57	58	59	51	58	65	71	71	72	66	57
		OBS															
NAPA COUNTY AP	MID	MIN	83	82	78	73	78	76	69	80	89	93	91	87	86	82	78
		MAX	73	69	64	59	60	62	55	56	73	80	80	77	75	69	66
		OBS															
NEWARK	08	MIN	89	70	72	75	75	82	82	95	100	92	80	81	78	74	68
		MAX	54	53	52	51	52	53	51	45	49	54	54	56	56	55	55
		OBS															
OAKLAND MUSEUM	MID	MIN	86	88	78	72	72	69	75	74	85	96	93	84	82	76	74
		MAX	60	57	57	55	54	56	58	56	60	65	59	59	58	58	56
		OBS															
PACIFICA 2 S	16	MIN	76	68	65	67	66	70	71	87	89	80	70	69	71	68	61
		MAX	59	56	53	54	55	54	55	60	57	56	56	56	56	55	54
		OBS															
PACIFICA 4 SSE	22	MIN	70	70	63	59	58	63	62	73	74	70	74	71	68	59	58
		MAX	50	52	56	50	51	51	52	50	50	39	41	54	54	52	51
		OBS															
PAICINES 4 W	08	MIN	81	76	68	64	58	66	67	76	83	72	76	77	68	64	57
		MAX	55	54	50	47	54	53	54	50	56	54	53	53	56	54	53
		OBS															

DAILY TEMPERATURES (°F)

STATION	DAY OF MONTH																AVERAGE
	16	17	18	19	20	21	22	23	24	25	26	27	28	29	30	31	
BIG SUR STATION	51	51	51	54	51	53	52	50	51	53	53	53	54	56	55	54	52.2
	71	76	74	71	71	81	71	74	76	76	73	71	82	72	72	73	76.7
						64				***			69				
CARMEL VALLEY	44	45	47	47	51	54	47	47	47	49	45	54	55	48	51	54	49.8

CONCORD BUCHANAN FIELD	70	72	72	74	79	79	78	77	83	75	76	80	82	81	81	78	79.5
	52	48	50	49	49	52	47	46	46	44	49	50	53	52	50	53	49.4
CONCORD WASTEWATER PLA	81	83	82	92	90	72	77	78	86	87	90	87	78	81	91	85	87.4
	55	56	55	58	56	57	58	55	57	57	56	57	58	59	57	57	57.3
FELTON	79	82	84	86	91	88	75	78	84	85	86	89	85	80	84	89	87.9
	55	55	55	57	58	57	57	55	58	57	55	58	58	59	57	57	57.7
FREMONT	76	76	79	78	75	79	76	80	89	85	82	73	72	82	84	82	81.5
						70											
	52	50	53	52	55	45	46	44	45	46	50	54	47	50	50	54	49.7
GILROY	74	77	74	82	80	80	73	76	77	73	81	79	79	74	80	80	79.0
	56	55	56	56	57	59	57	56	55	56	57	58	57	58	58	58	56.9
HALF MOON BAY	79	80	79	80	85	81	76	80	83	89	88	87	79	80	89	83	86.7
	54	54	54	56	54	57	53	51	53	55	56	54	55	56	55	57	55.1
HAYWARD AIR TERMINAL	60	61	60	64	62	64	69	64	69	66	62	62	69	70	67	65	65.7
	52	51	51	52	52	53	47	56	48	46	55	53	54	56	57	54	51.1
HEARST CASTLE	73	72	68	79	76	73	70	72	73	68	76	76	77	70	76	76	74.8
	56	57	57	59	57	59	58	55	57	58	58	59	59	60	59	60	57.5
HOLLISTER 2	67	69	68	70	68	63	75	72	77	76	76	67	65	78	68	71	73.9
							***							***			
	47	48	51	48	55	50	53	49	56	53	46	48	52	57	52	55	52.7
KING CITY	75	73	72	75	68	78	73	78	82	79	78	70	72	78	86	78	78.4
						67	***			64		***					
LIVERMORE MUNICIPAL AP	49	50	51	51	52	54	49	49	49	52	51	56	53	49	52	52	52.1
	80	78	80	84	87	82	81	87	90	86	85	83	82	84	93	84	86.3
LIVERMORE	53	52	54	54	54	54	49	48	48	47	53	55	54	58	56	57	53.2
	87	83	80	92	93	79	78	81	85	84	93	89	83	81	92	88	88.3
LOS GATOS	53	54	55	53	55	57	54	54	52	55	57	58	57	57	57	57	55.7
	88	85	83	94	95	82	80	82	87	86	94	90	84	83	93	91	90.2
MARTINEZ WATER PLANT	55	55	55	55	58	58	56	55	55	54	56	58	59	58	57	58	57.2
	86	82	81	88	87	81	77	79	80	76	86	81	82	78	87	84	85.0
MONTEREY	55	53	54	53	55	54	52	52	52	53	53	55	55	55	59	56	55.3
	80	85	85	82	89	89	80	82	85	86	90	87	82	84	88	85	88.1
MORRO BAY FIRE DEPT	52	51	52	55	55	56	55	54	55	51	51	57	57	57	57	57	55.6
	60	59	63	62	61	67	69	72	71	64	67	64	67	66	69	70	67.0
MOUNT DIABLO JUNCTION	51	50	52	52	51	53	50	46	51	49	52	51	55	53	54	53	51.2
	65	65	67	67	66	72	70	74	71	68	70	71	72	69	72	74	70.0
MOUNT HAMILTON	52	52	54	54	53	56	50	47	52	52	55	54	56	56	55	55	53.2
	62	61	62	63	64	66	66	67	67	64	68	65	67	64	61	64	63.9
NAPA COUNTY AP	53	54	55	54	53	51	49	52	52	53	54	54	54	55	54	54	53.0
	80	81	82	81	90	92	79	77	76	84	87	91	90	79	82	90	86.8
NEWARK	57	55	57	60	64	60	51	51	59	59	60	66	62	54	61	62	60.4
									50								
OAKLAND MUSEUM	75	74	74	78	83	77	74	73	79	80	80	81	78	76	82	81	79.7
	64	64	61	66	69	67	64	60	62	66	68	70	70	67	68	68	66.8
PACIFICA 2 S	73	73	71	79	73	73	76	78	81	74	78	73	76	76	80	77	78.2
	54	54	54	55	52	56	56	53	45	49	54	56	56	57	55	56	53.3
PACIFICA 4 SSE	56	75	74	72	81	77	75	73	74	74	71	80	79	77	72	79	77.5
	67	68	65	73	67	69	70	72	73	67	72	71	72	69	73	72	70.9
PAICINES 4 W	54	55	52	57	56	58	57	55	57	56	56	56	58	59	59	59	56.1
	71	64	56	67	74	74	74	68	66	57	76	71	72	71	71	71	67.3
BIG SUR STATION	52	51	51	53	52	52	53	51	52	54	53		53	57	53		51.4
	72	73	62	75	74	70	70	72	70	68	77	72	73	73	69	75	70.9
BIG SUR STATION	54	54	53	55	53	56	56	53	56	54	56	56	58	59	57	56	54.3

BIG SUR STATION	79	79	78	84	77	82	77	81	87	87	85	78	76	83	89	83	84.1
						72				***							
BIG SUR STATION	45	46	48	47	48	53	44	44	43	43	43	45	48	48	48	49	48.5

DAILY TEMPERATURES (°F)

STATION	OB. TIME	MAX/MIN	DAY OF MONTH														
			1	2	3	4	5	6	7	8	9	10	11	12	13	14	15
PALO ALTO	08	MAX	88	80	76		77	80	81	92	101	101	81	83			
		MIN	57	59	58		52	53	55	51	76	58	57	60			
PASO ROBLES	07	MAX	100	91	91	90	91	89	94	97	100	108	108	94	98	100	100
		MIN	60	57	53	48	48	47	48	55	56	57	58	58	60	56	55
PASO ROBLES MUNI AP	MID	MAX	95	95	93	93	91	97	97	101	110	109	97	100	102	101	92
		MIN	61	57	53	49	49	49	54	57	54	60	58	60	59	56	54
PINNACLES NATL MONUMEN	09	MAX	102	100	98	96	91	91	94	94	101	110	110	107	105	104	97
		OBS															***
		MIN	59	56	49	49	45	49	53	52	53	60	58	62	61	54	53
PISMO BEACH	MID	OBS						41		62						65	***
		MAX														71	71
		MIN														57	56
PRIEST VALLEY	17	MAX	103	99	100	93	92	95	95	96	109	110	106	106	102	100	97
		MIN	57	56	58	47	42	47	49	49	47	54	61	57	61	59	51
		OBS												71			
REDWOOD CITY	17	MAX	88	83	83	78	76	78	77	91	101	101	87	80	80	82	74
		OBS															***
		MIN	57	58	58	53	51	54	54	51	51	59	58	60	60	56	54
RICHMOND	16	MAX	82	77	64	67	66	76	71	92	87	86	80	74	69	67	68
		OBS							82								
		MIN	58	56	51	54	53	51	54	56	59	58	54	56	57	54	53
SALINAS NO 2	16	MAX	79	69	68	67	66	71	74	75	91	82	73	74	73	69	64
		MIN	54	54	56	53	53	51	53	52	52	53	54	56	56	56	53
		MAX	73	66	67	66	64	68	72	73	92	73	73	72	71	66	64
SALINAS AP	MID	MIN	54	53	54	53	52	54	53	52	54	53	55	55	54	53	
		MAX	65	64	59	59	58	60	60	64	65	62	62	60	59	59	59
		MIN	53	54	51	54	54	52	52	51	53	51	51	55	55	54	53
SAN FRANCISCO OCEANSID	17	MAX	79	75	68	66	65	70	69	82	90	76	76	74	69	68	64
		MIN	56	56	53	54	54	54	56	52	58	55	54	57	56	56	54
		MAX	70	64	61	61	59	62	63	76	80	75	65	64	63	62	57
SAN FRANCISCO DOWNTOWN	MID	MIN	54	52	50	52	51	50	55	51	58	53	53	54	53	51	
		MAX	80	74	65	65	63	67	73	75	82	74	74	75	70	67	61
		MIN	42	47	50	45	50	47	45	43	50	42	43	51	55	52	52
SAN JOSE	16	MAX	93	91	80	80	76	79	80	88	101	99	95	89	85	84	79
		OBS				***									***		
		MIN	61	62	58	57	55	56	55	56	62	62	64	63	62	59	57
SAN JOSE INTL AP	MID	OBS				***								***			
		MAX	91	82	77	78	75	79	79	88	99	97	87	87	80	79	73
		MIN	61	58	57	56	54	56	59	55	62	65	62	62	59	58	56
SAN LUIS OBISPO POLYTE	07	MAX	94	81	75	72	81	81	81	88	86	93	91	89	89	82	82
		OBS									98						
		MIN	56	54	53	48	48	48	50	54	53	55	53	53	54	55	54
SANTA CRUZ	17	MAX	72	66	69	67	68	67	76	80	86	73	72	71	72	70	66
		MIN	52	53	55	50	51	53	51	52	53	54	52	56	57	56	53
		MAX	91	75	82	85	83	89	85	97	103	101	90	89	83	85	74
SANTA ROSA SONOMA CO A	MID	MIN	56	52	51	49	48	50	50	48	52	53	50	57	54	52	50
		MAX	85	84	79	75	72	70	77	75	82	94	98	84	89	77	81
		OBS			***	***											89
WATSONVILLE WATERWORKS	08	MIN	67	65	58	57	53	58	55	54	62	62	57	69	60	64	58
		OBS			***	***							73		70		
		MAX	82	72	65	67	66	65	67	73	82	90	76	78	70	70	67
WOODSIDE FIRE STN 1	17	MIN	53	52	52	52	52	50	51	53	54	53	53	56	55	52	
		MAX	94	88	83	80	80	85	79	97	106	102	100	91	88	87	86
		OBS	***	78			67	75	78								
WOODSIDE FIRE STN 1	17	MIN	51	52	54	49	47	42	49	47	52	56	56	50	58	52	50
		OBS	***														
		MAX	100	101	89	90	89	93	88	95	104	106	103	98	97	94	94
ANTIOCH PUMP PLANT #3	08	OBS		90													
		MIN	63	56	58	59	58	64	61	56	60	62	63	60	61	57	54
		OBS								64	68						
ASH MOUNTAIN	08	MAX	102	106	105	101	98	98	100	98	99	110	111	111	112	104	105
		MIN	68	70	67	64	65	64	67	60	66	72	76	74	74	73	67
		OBS												82			
AUBERRY 2 NW	17	MAX	102	100	96	94	95	96	94	92	106	107	106	106	103	102	100
		MIN	71	70	67	64	64	64	67	65	63	75	77	75	75	74	72
		MAX	103	104	98	96	96	98	95	93	101	108	109	108	106	105	102
BAKERSFIELD AP	MID	MIN	75	80	72	68	70	67	69	67	73	82	79	79	78	80	76
		MAX	96	103	97	98	96	98	97	95	92	101	107	107	108	105	104
		OBS				***				***				***			
BAKERSFIELD 5 NW	08	MIN	69	69	65	65	63	64	64	63	66	73	73	75	75	77	71
		OBS				***				***				***			
		MAX	100	100	97	94	92	94	93	93	107	106	106	104	104	100	100
BALCH POWER HOUSE	16	OBS															
		MIN	78	73	70	67	68	68	69	66	67	75	80	77	77	76	75

DAILY TEMPERATURES (°F)

STATION	DAY OF MONTH																AVERAGE	
	16	17	18	19	20	21	22	23	24	25	26	27	28	29	30	31		
PALO ALTO	77		78	81	79	78		78		71	76	78	78		80		81.5	
	53		55	55	55	60		53		67	53	57	56		56		57.1	
PASO ROBLES	89	81	85	85	87	80	70	77	95	94	94	94	84	76	94	93	91.3	
	51	51	51	51	51	53	46	45	46	48	49	48	48	50	50	50	51.7	
PASO ROBLES MUNI AP	86	89	90	93	84	74	81	91	99	97	93	79	79	96	96	96	93.4	
	50	52	53	52	52	53	47	46	52	51	49	49	56	54	54	51	53.3	
PINNACLES NATL MONUMEN	92	94	91	91	96	96	90	92	94	97	99	97	95	91	97	98	97.1	
		53	47	48	49	50	48	47	45	46	45	42	48	49	48	61	48	51.2
								59										
PISMO BEACH	73	64	67	67	70	71	67	75	75	76	69		71	74	67	71	M	
	55	56	56	57	55	57	51	50	53	52	54		59	53	56	53	M	
PRIEST VALLEY	93	94	92	96	96	87	92	94	100	99	96	94	93	94	99	97	97.4	
	48	53	51	49	52	50	45	45	49	49	46	47	51	52	54	52	51.2	
					61													
REDWOOD CITY	78	78	78	81	84	80	75	82	78	78	77	78	78	78	78	79	81.3	
				***				***										
	53	57	54	58	55	57	55	54	53	55	55	56	58	58	58	61	55.8	
					***			***										
RICHMOND	62	64	65	68	69	66	67	70	71	75	68	69	71	71	68	67	71.5	
	53	52	53	54	54	57	57	53	55	55	55	54	58	58	58	57	55.1	
SALINAS NO 2	68	67	70	71	71	73	73	76	78	72	71	71	73	72	78	73	72.6	
	55	54	56	56	55	58	49	52	50	50	55	55	59	57	59	57	54.3	
SALINAS AP	66	63	66	67	65	70	70	74	76	69	69	68	70	70	77	70	70.0	
	53	52	55	54	53	54	48	48	54	51	55	54	58	59	57	56	53.6	
SAN FRANCISCO OCEANSID	58		57	58	58	62	62	63	64			62	64	62	61	63	61.0	
	53		52	53	53	56	55	52	52			54	54	58	57	56	53.5	
SAN FRANCISCO WSO AP	70	69	69	73	74	72	71	73	71	68	71	75	75	69	70	73	72.1	
	55	55	55	55	55	58	56	53	56	57	57	56	59	59	58	57	55.7	
SAN FRANCISCO DOWNTOWN	62	62	61	69	63	64	65	68	66	60	68	66	69	64	63	66	65.1	
	52	51	51	53	53	55	53	51	53	55	54	53	57	57	55	55	53.2	
SAN GREGORIO 2 SE	64	65	68	68	70	73	71	74	71	67	71	72	75	69	71	73	70.5	
	53	51	53	54	52	57	44	40	43	50	54	54	45	51	56	55	49.2	
SAN JOSE	83	81	79	86	83	82	76	78	79	75	82	83	82	77	85	83	83.6	
					***	***						***	***					
	56	54	56	57	59	58	56	58	58	57	59	58	59	56	60	58	58.3	
					***	***						***	***					
SAN JOSE INTL AP	79	78	78	84	82	78	75	76	77	74	82	82	80	75	89	80	81.3	
	56	54	56	56	56	58	57	57	58	56	59	56	59	60	60	57	57.9	
SAN LUIS OBISPO POLYTE	77	77	81	78	75	80	77	74	77	79	81	74	76	79	75	79	80.8	
	54	54	54	55	54	54	49	48	49	51	52	54	53	52	55	54	52.6	
SANTA CRUZ	66	65	69	65	64	63	69	75	78	74	71	65	69	72	71	70	70.4	
	53	54	56	56	54	53	50	49	50	54	54	57	57	57	56	56	53.5	
SANTA ROSA SONOMA CO A	73	79	81	86	86	67	75	77	82	79	85	80	71	78	81	76	82.8	
	52	52	51	52	51	54	52	53	45	50	54	53	58	56	56	55	52.1	
SKYLINE RIDGE PRESERVE	67	71	72	69	81	78	68	67	80	79	75	84	79	80	74	83	78.4	
									***	***	***		***	***				
	58	57	58	53	58	60	59	56	58	57	59	65	61	61	60	67	59.5	
	44	46	48		67	48	48	48	***	***	***		***	***				
WATSONVILLE WATERWORKS	65	65	64	65	66	65	68	67	73	75	72	68	65	68	69	72	70.2	
	53	52	53	55	52	53	49	53	50	50	51	54	54	55	58	55	52.8	
WOODSIDE FIRE STN 1	90	87	85	91	88	87	79	87	87	85	90	90	85	84	87	89	88.3	
								***						***				
	46	50	49	53	52	57	50	49	48	47	48	55	54	54	53	59	51.3	
								***					43	***				
SAN JOAQUIN DRAINAGE 05																		
ANTIOCH PUMP PLANT #3	84	91	90	90	92	90	82	83	88	91	93	91	85	88	90	90	92.2	
	93																	
	54	55	57	56	58	56	58	60	54	55	60	59	59	57	57	60	58.3	
ASH MOUNTAIN	105	104	100	101	100	105	102	99	102	100	102	101	101	101	96	104	102.7	
	67	67	68	67	68	69	61	62	67	69	66	68	67	66	66	68	67.5	
AUBERRY 2 NW	96	94	95	98	100	96	96	98	97	95	96	93	92	98	97	96	97.9	
	70	67	68	68	69	66	61	68	67	68	69	69	67	67	70	71	68.6	
BAKERSFIELD AP	97	97	97	99	101	97	93	94	95	99	99	101	95	93	97	101	99.3	
	69	71	73	71	73	71	65	64	66	70	69	71	73	68	72	73	72.1	
BAKERSFIELD 5 NW	102	96	97	96	98	101	97	93	93	98	99	99	100	93	95	98	98.7	
	68	69	70	67	67	69	63	61	65	69	65	68	70	65	70	69	68.0	
BALCH POWER HOUSE	98	94	94	98	98	97		94	97	95	97	94	95	96	97	97	97.7	
								***		***								
	72	71	69	71	72	70	64	67	67	70	70	70	71	69	69	70	70.9	

DAILY TEMPERATURES (°F)

STATION	OB. TIME	MAX/MIN	DAY OF MONTH														
			1	2	3	4	5	6	7	8	9	10	11	12	13	14	15
BIG CREEK PH 1	17	OBS										67	65				
		MAX	90	86	83	81	82	82	82	86	98	97	89	93	90	89	87
BUTTONWILLOW	08	MIN	68	68	63	62	62	63	63	63	71	74	73	73	72	70	70
		MAX	97	103	101	98	96	96	97	95	94	102	108	105	107	104	104
CALAVERAS BIG TREES	08	MIN	71	69	65	62	65	65	68	64	66	71	68	68	74	72	70
		MAX	83	85	80	80	78	78	80	77	83	91	93	89	88	87	86
CAMP PARDEE	08	MIN	57	59	56	52	53	54	55	52	56	59	64	67	64	62	60
		MAX	102	107	99	94	94	96	98	94	100	109	113	109	108	104	104
CHERRY VALLEY DAM	07	MIN	69	71	59	61	62	62	63	58	62	74	78	77	75	68	64
		MAX	91	93	88	89	87	89	87	88	91	99	103	93	97	96	94
COALINGA	16	MIN	61	62	58	56	56	57	51	56	59	63	66	67	66	65	63
		MAX	105	105	103	101	97	99	99	98	105	109	109	108	108	105	103
CORCORAN IRRIG DIST	17	MIN	72	72	72	64	64	64	68	68	64	74	74	75	78	74	74
		OBS															
FIVE POINTS 5 SSW	17	MAX	104	102	100	98	96	97	98	96	102	108	107	109	107	104	103
		MIN	73	73	65	60	63	61	66	64	65	68	73	71	75	73	68
FRESNO 5 NE	08	MAX	103	100	96	95	90	93	93	94	106	108	99	105	102	95	105
		MIN	70	62	62	59	60	59	63	65	67	71	65	69	68	69	59
FRESNO YOSEMITE INTL	MID	OBS															
		MAX	99	102	100	95	95	96	96	95	95	104	107	106	106	103	102
FRIANT GOVERNMENT CAMP	08	MIN	74	73	64	64	65	65	65	65	68	73	77	78	74	74	71
		OBS															
GRANT GROVE	17	MAX	103	102	99	96	96	97	97	96	106	109	107	109	105	105	101
		MIN	74	73	67	65	65	65	66	65	69	73	78	79	75	75	71
GROVELAND 2	07	MAX	107	105	101	99	101	100	98	99	99	110	111	111	109	106	105
		MIN	69	62	58	59	60	60	59	59	69	67	74	69	70	67	61
HANTONVILLE	17	OBS															
		MAX	95	93	94	87	86	88	86	88	101	100	96	99	97	96	94
HUNTINGTON LAKE	16	MIN	56	54	53	52	52	49	51	49	49	58	56	57	61	57	58
		MAX	81	80	78	75	74	73	76	75	78	91	89	83	85	84	82
KERN RIVER PH 3	08	MIN	55	56	52	54	50	51	52	50	60	64	61	60	60	57	56
		OBS															
LEMON COVE	08	MAX	93	98	92	89	87	87	88	87	91	100	102	101	99	97	94
		MIN	60	60	57	51	54	54	50	53	55	58	63	65	67	63	63
LINDSAY	18	MAX	98	104	101	98	96	97	99	96	94	103	109	103	110	104	100
		MIN	71	72	66	65	64	65	68	64	65	69	74	75	71	72	68
MADERA	08	MAX	90	92	85	86	86	86	86	85	89	98	99	90	94	93	92
		MIN	63	65	60	58	58	59	60	57	58	66	67	72	69	69	66
MERCED	08	OBS															
		MAX	78	73	71	69	69	70	69	77	78	84	75	79	78	76	75
NEWMAN	17	MIN	50	50	45	44	44	44	45	44	52	55	54	56	53	52	50
		MAX	103	104	102	96	94	98	98	95	104	110	110	103	106	98	104
NEW MELONES DAM HQ	08	MIN	66	64	66	61	62	60	69	57	64	66	66	70	70	69	68
		OBS															
SAN JOSE	08	MAX	105	104	100	97	97	99	98	98	95	108	105	108	103	104	104
		MIN	69	65	60	60	61	62	60	68	70	76	74	71	71	67	64
SANTA CRUZ	18	MAX	103	102	96	94	95	96	95	94	102	106	104	107	106	103	103
		MIN	68	70	66	57	59	58	60	61	62	67	70	69	72	69	66
TULARE	08	MAX	80	80	78	75	73	72	74	72	82	90	89	89	85	85	80
		MIN	50	49	48	46	47	45	44	43	44	50	53	53	53	50	50
VALLEJO	17	OBS															
		MAX	99	99	88	90	89	94	90	93	102	105	105	98	98	94	89
YUBA	08	MIN	62	69	53	56	54	58	58	57	61	63	64	65	64	61	56
		MAX	98	103	97	95	93	94	97	94	93	104	106	104	104	101	101
YUBA	09	MIN	69	71	62	61	61	61	65	59	65	67	66	74	68	66	63
		OBS															
YUBA	09	MAX	100	102	97	94	92	93	95	94	95	103	108	105	105	105	100
		MIN	73	70	63	67	63	64	72	60	70	73	68	77	71	68	67
YUBA	08	OBS															
		MAX	98	102	104						97	103	105	105			105
YUBA	17	MIN	60	60	60					60	63	70	72			67	67
		MAX	103	100	95	95	95	96	95	95	104	108	107	107	106	101	101
YUBA	MID	OBS															
		MAX	102	97	94	91	93	94	91	94	104	110	105	103	101	99	92
YUBA	17	MIN	66	69	62	62	59	62	65	59	62	66	67	71	71	66	63
		MAX	101	100	100	94	94	97	93	94	104	108	106	103	101	99	95
YUBA	08	MIN	69	71	61	57	57	60	60	58	62	65	70	71	67	62	60
		MAX	100	101	100	95	94	93	96	92	98	106	110	107	106	104	101

DAILY TEMPERATURES (°F)

STATION	DAY OF MONTH																AVERAGE
	16	17	18	19	20	21	22	23	24	25	26	27	28	29	30	31	
BIG CREEK PH 1	85	82	83	83	86	88	***	87	***	85	84	83	83	85	87	85	86.2
	65	65	65	63	65	67	62	62	70	67	63	64	64	64	69	67	66.4
BUTTONWILLOW	101	97	97	97	97	99	96	93	94	95	98	96	100	97	94	99	98.6
	69	71	68	67	67	63	63	62	67	70	66	63	64	66	68	70	67.2
CALAVERAS BIG TREES	82	80	78	78	80	84	82	82	79	82	81	82	80	80	81	82	82.3
	58	57	57	55	56	58	53	53	55	54	55	57	56	56	58	58	56.9
CAMP PARDEE	94	92	94	96	100	104	90	90	92	96	97	99	100	91	92	98	98.6
	56	58	62	64	66	62	56	58	60	62	57	63	61	57	58	60	63.3
CHERRY VALLEY DAM	91	90	89	88	88	93	91	87	89	92	90	92	93	89	91	91	91.3
	60	60	60	58	59	62	58	55	59	58	59	60	60	61	61	61	59.8
COALINGA	103	100	100	101	104	102	98	100	101	99	100	100	101	99	100	101	102.0
	67	69	69	67	70	70	63	63	66	68	66	66	70	69	69	69	69.0
CORCORAN IRRIG DIST	102	98	98	99	101	99	95	96	96	99	99	100	99	93	100	100	100.2
	63	65	65	64	71	69	61	61	63	63	61	63	68	64	65	65	66.1
FIVE POINTS 5 SSW	96	96	96	94	97	100	95	96	97	97	93	95	89	87	98	99	97.1
	63	63	63	64	62	59	60	62	63	59	60	62	59	66	65	64	63.3
FRESNO 5 NE	100	100	96	98	98	98	100	100	100	97	98	96	98	94	94	97	98.9
	66	66	68	66	69	62	63	63	62	65	63	67	67	66	66	69	67.7
FRESNO YOSEMITE INTL	98	97	97	99	102	96	94	96	98	99	97	99	95	94	98	99	99.5
	66	67	68	67	71	69	62	63	65	66	63	67	68	66	69	69	68.6
FRIANT GOVERNMENT CAMP	101	100	99	102	105	100	97	100	101	101	100	101	98	97	101	102	102.1
	62	60	62	63	65	59	59	60	61	58	53	64	63	63	65	61	62.6
GLENNVILLE	91	90	89	88	92	91	89	91	93	91	88	89	87	86	91	90	91.5
	55	55	55	53	52	51	49	46	50	55	50	49	50	54	53	57	53.1
GRANT GROVE	80	79	77	74	79	78	78	75	81	79	78	76	75	77	79	80	79.0
	53	55	53	49	51	53	49	51	56	55	49	51	51	51	56	56	54.1

GROVELAND 2	93	90	88	88	90	94	89	86	89	91	91	90	91	88	87	91	91.6
	58	59	58	58	58	59	55	53	54	54	55	55	57	57	60	59	57.5
HANFORD 1 S	103	100	100	99	100	102	98	95	97	97	100	96	101	96	94	100	99.7
	64	66	66	63	65	67	61	62	64	64	61	65	67	64	66	67	66.5
HETCH HETCHY	89	88	87	85	87	90	89	85	88	91	88	88	89	89	89	90	89.1
	64	62	63	60	63	63	60	56	61	61	58	60	62	63	62	64	62.2

HUNTINGTON LAKE	74	71	70	72	74	73	71	76	74	74	71	71	70	76	76	72	73.7
	46	49	47	44	48	49	45	43	51	49	44	46	47	47	50	48	48.1
KERN RIVER PH 3	100	100	98	96	97	101	100	99	102	100	99	97	97	97	97	103	100.3
	60	64	64	67	70	65	59	58	61	63	61	59	61	59	59	63	63.6
	72		78					68									
KETTLEMAN CITY																	M
LEMON COVE	99	99	99	100	103	100	95	98	99	100	99	99	97	94	100	100	100.2
	62	65	63	67	64	60	62	64	67	60	63	62	65	65	66	63	65.0
LINDSAY	101	97	97	97	101	98	96	95	96	98	97	99	95	92	97	99	98.7
	61	64	65	62	63	67	60	60	62	63	58	60	61	62	63	65	63.5
LODGEPOLE	79	79	76	73	74	78	78	76	82	79	76	78	81	76	83	82	79.2
	46	47	49	45	48	48	44	41	41	51	47	46	46	47	48	49	47.4
												***	***				
LODI	88	87	87	95	97	94	83	82	88	90	92	92	90	86	91	90	92.4
	52	50	56	57	60	56	56	55	56	53	54	59	58	57	56	56	57.8
LOS BANOS	92	92	92	90	98	98	87	91	92	93	94	96	93	91	90	95	95.7
	55	61	60	61	67	60	56	59	58	57	56	66	60	58	61	57	62.3
LOS BANOS DET RESV	96	91	91	94	97	99	89	90	92	95	95	98	98	89	91	96	96.4
	56	62	62	62	62	61	57	57	59	59	64	66	61	58	62	66	64.5
MADERA	98	94	95				101	91	94	97	98			97	92	97	M
	62	65	64				60	61	63	59	60			59	64	64	M
MERCED	97	95	95	98	102	100	98	93	94	95	98	98	97	90	96	96	98.4

	59	62	52	60	63	58	57	58	61	58	58	63	64	61	62	61	61.7
				96			***	***			***						
MODESTO AP	90	92	92	97	100	89	87	90	91	93	97	95	90	89	94	94	95.2
	58	61	60	61	66	62	57	60	60	60	57	64	61	60	60	62	62.5
NEWMAN	91	91	97	97	100	98	97	90	92	92	96	95	94	91	94	94	96.7
	66	60	58	61	66	61	57	59	58	57	56	64	61	58	59	62	61.7
NEW MELONES DAM HQ	100	95	93	95	97	101	94	96	94	96	98	98	98	94	92	98	98.1

DAILY TEMPERATURES (°F)

STATION	OB. TIME	MAX/MIN	DAY OF MONTH															
			1	2	3	4	5	6	7	8	9	10	11	12	13	14	15	
NORTH FORK R S	08	MIN	68	71	66	66	65	65	63	61	64	71	74	77	73	70	67	
		OBS			74											***		
		MAX	98	101	96	96	93	94	92	95	94	108	108	100	105	104	101	
PIONEER 6 E	08	MIN	62	62	58	54	53	55	57	54	58	64	65	67	66	65	63	
		OBS													***			
		MAX	88	90	85	85	82	83	86	82	89	96	98	94	94	91	90	
PORTERVILLE	08	MIN	64	64	62	58	59	60	61	56	64	70	69	74	70	68	66	
		MAX	99	104	103	98	97	96	98	97	96	102	107	106	107	107	105	
		MIN	73	74	70	65	65	64	66	66	69	75	80	79	76	76	72	
SAN LUIS DAM	08	MAX	98	102	93	92	91	89	93	90	93	103	107	100	103	103	95	
		MIN	72	71	61	63	67	70	65	63	66	72	67	74	70	68	64	
		OBS											79					
SONORA RS	07	MAX	96	99	95	91	90	90	92	89	94	103	107	102	102	100	97	
		MIN	61	63	57	53	55	55	57	54	55	63	65	68	66	65	62	
		MAX	82	83	78	78	78	79	78	82	87	91	92	86	85	85	84	
SOUTH ENTR YOSEMITE NP	08	MIN	53	54	51	49	48	47	48	49	52	54	57	61	60	59	58	
		MAX	102	96	91	91	92	95	93	96	106	110	104	103	101	97	93	
		MIN	62	64	56	57	55	57	60	52	59	62	65	67	64	63	59	
STOCKTON AP	MID	MAX	100	103	95	90	91	92	94	90	97	106	110	103	102	99	99	
		MIN	66	66	55	59	59	59	61	56	60	65	65	69	65	68	60	
		OBS								66	52			57	55			
SUTTER HILL CDF	08	MAX	96	100	91	91	90	93	93	97	94	109	107	104	104	99	100	
		MIN	60	68	56	57	58	59	59	58	67	74	70	74	71	67	66	
		OBS											***			76		
TAFT	07	MAX	99	104	103	100	100	98	99	99	97	103	108	110	110	106	105	
		MIN	67	60	57	59	58	61	63	60	62	64	64	62	67	67	64	
		MAX	94	92	90	83	84	86	84	86	102	102	96	96	95	92	92	
TEHACHAPI 4 SE	16	MIN	56	55	59	60	62	63	62	57	55	63	65	62	69	64	60	
		MAX	103	105	102	103	104	102	101	98	102	107	109	108	107	104	101	
		MIN	62	76	73	66	67	72	68	61	63	74	81	77	78	76	71	
THREE RIVERS EDISON PH	15	MAX	103	101	101	98	97	98	96	95	103	106	106	108	107	104	103	
		MIN	65	65	66	***	***	***		65	64		69	76		70	70	
		MAX	96	99	95	92	90	90	94	88	92	102	104	101	99	97	96	
TRACY CARBONA	07	MIN	60	59	56	55	55	54	54	58	58	61	63	65	64	60	54	
		OBS				46												
		MAX	100	100	94	89	88	92	85	94	102	109	102	97	99	92	92	
TRACY PUMPING PLANT	16	MIN	63	71	58	59	58	61	60	60	66	69	68	66	67	61	59	
		MAX	101	97	92	90	91	94	90	91	104	108	107	101	100	99	92	
		MIN	69	69	61	62	61	63	65	60	67	68	73	72	69	67	64	
TURLOCK #2	MID	MAX	98	100	100	99	92	92	94	92	95	99	103	102	103	101	101	
		MIN	69	72	67	65	65	66	65	66	70	74	78	78	74	71	71	
		MAX	106	105	105	99	98	99	99	99	103	111	110	110	109	106	104	
WASCO	16	MIN	68	72	64	62	64	64	65	62	66	71	70	71	72	73	69	
		OBS	59	62	52	52												
		MAX	94	97	97	89	88	89	91	89	92	103	101	95	96	96	92	
YOSEMITE PARK HDQTRS	08	MIN	57	60	60	61	53	55	57	56	54	54	65	64	65	60	63	
		OBS		***					***	***								
		MAX	92	93	90	78	78	80	86	92	95	90	91	89	90	90	88	
SOUTH COAST DRAINAGE ALPINE	16	MIN	64	62	56	55	54	54	56	64	61	65	67	71	65	63	63	
		OBS				45	45					***						
		MAX	89	86	85	78	78	81	83	87	91	86	87	88	86	87	87	
ANAHEIM	16	MIN	59	62	62	61	61	63	63	61	64	65	67	65	64	63	64	
		MAX	87	82	80	89	84	84	81	91	93	91	85	91	85	87	87	
		MIN	46	49	50	48	48	50	49	49	53	57	58	58	52	55	55	
BIG BEAR LAKE	16	OBS											82					
		MAX	91	89	88	78	79	81	86	90	93	96	91	91	91	90	89	
		MIN	58	59	60	60	62	61	61	61	60	64	65	63	63	63	65	
BURBANK VALLEY PUMP PL	07	MAX	94	93	93	87	86	86	92	92	102	97	97	103	96	96		
		MIN	54	49	52	49	49	50	50	50	57	57	59	60	55	55	54	
		MAX	99	96	87	86	88	89	96	102	105	100	99	98	100	101	95	
CACHUMA LAKE	09	MIN	53	52	49	46	47	49	50	53	58	65	63	60	57	63		
		MAX	97	96	95	85	87	90	96	105	105	102	98	103	97	97	98	
		MIN	55	53	56	55	58	58	56	56	59	60	60	61	60	59	59	
CANOGA PARK PIERCE COL	16	MAX	71	71	71	68	69	69	71	71	70	71	72	75	75	72	71	
		MIN	60	59	63	60	60	59	60	63	62	62	62	62	62	64	63	
		OBS				***	***	***										

DAILY TEMPERATURES (°F)

STATION	DAY OF MONTH																AVERAGE
	16	17	18	19	20	21	22	23	24	25	26	27	28	29	30	31	
NORTH FORK R S	70	74	65	65	72	69	58	59	64	69	59	73	67	62	62	68	67.0
	98	96	95	95	95	86	97	93	96	98	97	95	95	94	94	98	97.4
	59	58	59	57	60	58	54	51	62	59	54	57	57	58	59	61	58.9
PIONEER 6 E	87	86	84	84	86	90	84	83	84	87	88	89	88	85	86	87	87.5
	62	62	63	62	64	65	60	58	60	58	60	62	64	63	64	64	63.1
PORTERVILLE	102	97	96	98	99	101	98	95	96	97	99	98	99	94	91	98	99.4
SAN LUIS DAM	68	68	69	68	69	69	64	64	65	65	65	68	66	66	69	71	69.2
	88	87	88	84	94	92	81	86	90	94	93	96	88	86	90	96	93.1
SONORA RS	56	58	57	61	66	57	57	59	61	63	60	65	60	61	61	66	63.9
	94	91	90	90	92	96	91	88	91	93	93	94	93	89	89	94	94.0
SOUTH ENTR YOSEMITE NP	57	58	59	58	60	62	56	54	54	54	53	55	61	59	61	60	58.7
	82	80	78	78	78	81	80	78	80	82	81	80	79	80	80	82	81.5
STOCKTON AP	53	53	53	50	50	51	50	46	49	52	48	50	50	53	54	53	52.1
	89	91	91	97	100	86	86	87	92	93	98	96	89	89	94	94	94.9
STOCKTON FIRE STN # 4	53	58	55	56	60	59	55	55	54	54	52	61	60	59	58	58	58.4
	89	89	91	91	97	100	85	85	85	91	92	97	96	88	93	98	94.8
SUTTER HILL CDF	54	57	62	57	62	64	57	58	57	56	54	60	59	58	52	63	60.1
	90	90	92	96	86	98	92	88	88	91	94	95	96	95	89	96	95.0
	59	59	64	60	64	63	57	58	60	57	58	63	66	61	59	70	62.6
TAFT	103	99	99	99	101	103	99	98	96	97	100	99	102	99	96	100	101.0
	63	64	61	63	65	58	62	56	62	67	58	63	60	57	64	62	61.9
TEHACHAPI 4 SE	90	87	86	85	92	91	90	94	91	88	87	88	86	85	90	88	90.1
	61	63	56	55	55	54	49	54	61	65	62	54	58	62	59	65	59.5
TEJON RANCHO	101	97	96	96	101	97	95	94	94	99	99	101	98	99	98	99	100.6
	68	65	68	71	73	70	65	64	64	67	66	73	70	64	70	69	69.4
THREE RIVERS EDISON PH	102	102	103	102	100	99	99	97	97	97	99	97	100	97	98	98	100.4
	67	66	66	65	70	70	62	62	62	62	62	62	62	62	62	62	65.8
TRACY CARBONA	87	88	90	88	95	97	88	85	85	89	90	94	93	88	88	91	92.6
	55	54	54	55	56	54	56	57	55	53	52	50	58	57	57	57	56.6
TRACY PUMPING PLANT	85	89	89	93	99	98	85	85	90	91	98	98	92	88	91	94	93.5
	57	58	58	60	62	62	60	60	60	58	57	63	61	60	58	61	61.3
TURLOCK #2	90	90	91	96	99	89	88	89	92	93	95	95	91	89	93	94	94.5
	59	61	60	61	66	64	59	61	61	60	58	66	62	61	63	61	63.6
VISALIA	99	95	94	94	95	98	93	92	92	92	94	96	97	97	90	95	96.3
	68	68	69	67	67	68	64	64	64	64	64	64	64	65	70	70	68.1
WASCO	101	99	99	100	102	102	99	96	96	100	98	103	103	100	101	101	102.1
	65	64	68	65	66	65	61	62	64	66	64	64	65	63	68	65	66.1
YOSEMITE PARK HDQTRS	93	93	90	89	89	92	91	89	93	90	91	91	91	91	93	93	92.5
	57	54	59	61	58	61	55	51	53	54	59	55	56	53	57	59	57.6
SOUTH COAST DRAINAGE	84	85	83	84	81	82	86	91	94	94	92	85	82	88	88	86	87.3
ALPINE	63	57	58	52	56	51	57	55	68	58	66	56	54	55	54	61	59.4
ANAHEIM	84	83	80	79	77	76	81	90	93	90	88	81	83	83	85	84	84.4
	63	64	65	63	63	60	62	57	64	66	63	63	62	58	62	64	62.7
BIG BEAR LAKE	87	87	82	82	82	83	85	84	82	85	84	82	84	87	88	88	85.5
	53	53	52	50	49	48	55	55	55	53	52	53	45	44	50	50	51.4
BURBANK VALLEY PUMP PL	86	84	83	82	80	79	84	92	94	92	85	79	83	82	81	86	86.3
	65	62	62	60	63	58	61	61	64	65	62	61	59	60	60	61	61.6
CACHUMA LAKE	92	91	90	89	92	89	85	88	92	100	96	89	90	90	90	96	92.6
CAMPO	54	52	53	54	52	55	49	46	52	52	51	52	54	51	51	53	52.6
	89	89	89	89	89	88	92	97	97	99	98	90	87	89	95	93	93.9
	58	55	56	54	52	46	50	55	59	57	54	49	46	44	51	56	53.9
CANOGA PARK PIERCE COL	95	92	94	92	88	94	90	102	103	100	100	93	89	90	93	93	95.5
CHULA VISTA	60	60	61	59	60	57	53	53	57	59	56	55	58	53	54	56	57.3
	72	73	72	71	71	70	75	79	80	80	76	77	72	75	74	76	72.9
	63	64	65	64	62	61	60	60	65	65	65	62	62	59	64	61	62.0

DAILY TEMPERATURES (°F)

STATION	OB. TIME	MAX/MIN	DAY OF MONTH														
			1	2	3	4	5	6	7	8	9	10	11	12	13	14	15
CULVER CITY	16	OBS				***	***	***									
		MAX	77	77	73	73	74	74	73	76	80	77	79	78	75	77	81
		OBS			***												
CUYAMACA	08	MIN	61	61	61	61	63	62	62	61	59	60	61	63	63	63	65
		OBS			***												
		MAX	89	90	88	88	82	85	86	90	96	96	91	87	91	91	89
EL CAJON	16	MIN	51	53	64	59	53	50	49	50	52	63	57	62	62	66	66
		OBS										47					
		MAX	88	90	86	79	77	78	83	90	88	83	87	85	83	87	85
EL CAPITAN DAM	07	MIN															
		MAX	91			102	99	87	94	96			103	99	98	100	102
		OBS															
EL SINORE	17	MIN	53			43	49	42	44	48			62	54	52	50	50
		MAX	101	102	96	89	92	95	98	106	108	108	102	102	102	104	102
		OBS			***												
ESCONDIDO NO 2	16	MIN	55	55	60	58	56	57	59	67	68	70	72	68	67	64	65
		MAX	92	89	85	85	81	81	84	92	95	88	89	89	89	89	89
		OBS			***			***				***					
GETTY CENTER	MID	MIN	57	56	58	58	60	59	60	61	62	65	64	63	62	61	64
		MAX	85	82	72	74	74	75	77	85	90	91	88	84	80	83	85
		OBS															
HEMET	16	MIN	99	100	90	90	92	95	101	107	108	106	101	104	103	103	102
		MAX	58	52	51	52	53	55	58	64	61	63	62	63	61	61	62
		OBS															
HENSHAW DAM	07	MIN	49	47	47	43	46	47	48	49	56	60	65	58	58	56	59
		MAX	96	99	97	89	89	92	95	98	105	107	105	97	102	100	101
		OBS															
IDYLLWILD FIRE DEPT	16	MIN	59	56	54	54	56	54	57	58	58	63	64	62	63	61	63
		MAX	90	89	83	86	88	88	90	97	101	95	90	94	92	94	91
		OBS											77				51
JULIAN CDF	07	MIN	66	62	61	58	54	54	58	64	68	69	67	71	66	65	67
		MAX	93	93	93	82	85	88	90	88	97	94	89	90	94	94	93
		OBS			80						97				***		***
LAGUNA BEACH	16	MIN	64	62	60	60	60	60	64	62	62	59	62	63	60	63	62
		MAX	77	77	74	75	75	75	76	75	77	77	75	79	79	78	79
		OBS															
LA MESA	16	MIN	58	58	61	60	59	59	59	62	61	64	64	64	65	63	62
		MAX	81	85	77	83	76	76	79	81	80	79	80	84	85	82	82
		OBS			***		***	***								***	
LOMPOC	08	MIN	55	54	55	53	55	54	54	54	51	52	56	58	57	57	57
		MAX	78	71	68	69	70	73	71	73	77	79	78	76	76	70	69
		OBS			***		***	***								***	
LONG BEACH AP	MID	MIN	62	62	62	62	62	62	62	64	64	64	66	64	64	64	64
		MAX	78	81	76	70	72	74	80	84	84	82	81	86	85	84	79
		OBS															
LOS ALAMOS	08	MIN	52	51	51	49	48	49	49	51	53	52	53	53	55	55	53
		MAX	86	78	74	80	80	78	80	83	92	94	95	91	87	83	77
		OBS									94						
LOS ANGELES INTL AP	MID	MIN	62	61	61	60	63	62	62	62	64	65	65	63	63	64	64
		MAX	74	70	69	73	72	72	69	74	77	75	75	73	72	74	79
		OBS															
LOS ANGELES DOWNTOWN	MID	MIN	61	62	60	61	63	63	62	65	66	67	64	64	63	66	66
		MAX	86	79	74	77	77	78	78	83	87	86	83	83	80	83	86
		OBS															
MONTEBELLO	16	MIN	62	62	62	62	62	62	64	62	62	62	66	64	64	65	65
		MAX	93	93	82	82	85	86	86	95	95	95	92	89	93	91	91
		OBS															
MT WILSON NO 2	15	MIN	69	66	61	66	65	66	68	71	66	74	73	73	73	73	69
		MAX	82	80	83	82	81	83	82	90	94	91	84	88	88	87	80
		OBS											78				
NEW CUYAMA FIRE STN	17	MIN	58	58	56	55	54	55	59	58	57	57	66	66	66	67	64
		MAX	99	99	99	96	93	92	90	89	104	104	104	104	101	99	99
		OBS															
NEWHALL 5 NW	MID	MIN	61	62	57	56	56	56	61	58	70	66	66	68	66	65	67
		MAX	95	92	84	82	84	89	92	97	103	104	93	99	96	95	92
		OBS															
NEWPORT BEACH HARBOR	17	MIN	64	65	64	64	64	65	65	65	64	65	65	68	66	66	67
		MAX	67	66	65	65	67	67	68	67	67	70	69	69	70	68	70
		OBS															
NORTHRIDGE CAL STATE	MID	MIN	62	60	59	59	61	60	61	62	64	67	70	67	65	65	65
		MAX	94	92	81	79	82	86	91	100	100	100	94	97	91	94	89
		OBS															
OCEANSIDE MARINA	16	MIN	67	67	68	66	66	65	67	64	65	67	68	68	68	69	69
		MAX	61	62	63	61	61	62	61	62	62	62	64	65	66	65	63
		OBS									***						
OJAI	08	MIN	57	51	57	53	51	56	56	57	58	63	62	62	62	61	62
		MAX	95	89	83	80	81	85	88	88	92	102	95	97	93	92	93
		OBS											102				
OXNARD	08	MIN	73	71	67	69	71	69	71	75	76	79	72	72	73	74	73
		MAX	61	60	59	60	59	59	60	60	62	62	61	61	62	63	62
		OBS															
OXNARD WSFO	MID	MAX	76	73	69	71	73	72	73	79	74	79	83	76	74	75	77
		OBS															

DAILY TEMPERATURES (°F)

STATION	DAY OF MONTH																AVERAGE
	16	17	18	19	20	21	22	23	24	25	26	27	28	29	30	31	
CULVER CITY	81	78	77	74	75	75	75	78	83	***	83	76	75	75	77	76	76.7
	65	64	65	64	64	65	62	60	64	60	62	62	64	60	61	59	62.2
CUYAMACA	89	89	84	88	83	83	80	81	89	94	88	91	90	87	88	87	88.1
	59	58	57	55	54	49	50	55	58	58	61	59	52	50	55	55	56.2
EL CAJON	83	85	83	82	82	81	83	91	94	93	91	82	83	86	84	88	85.2
	62	63	64	63	61	60	59	62	67	66	65	59	62	57	60	60	61.8
EL CAPITAN DAM			96	93	91	89	90		104	103	96	91	94				M
ELSINORE	94	98	93	95	96	94	93	101	102	103	100	95	100	95	99	95	98.7
ESCONDIDO NO 2	64	62	61	60	62	56	61	57	66	65	60	57	60	52	59	59	61.4
	85	86	84	84	81	81	82	86	95	95	90	85	83	82	87	84	86.7
GETTY CENTER	63	62	62	63	61	59	60	61	66	65	63	61	61	57	61	60	61.6
	83	78	78	75	76	73	77	86	88	87	81	76	78	77	80	78	80.5
HEMET	95	95	95	93	93	95	97	105	102	102	100	95	90	97	99	97	98.4
	57	50	56	58	53	51	53	58	61	59	59	52	50	49	55	56	56.3
HENSHAW DAM	96	92	92	92	90	93	93	96	101	99	99	95	90	90	94	98	96.2
	55	54	53	51	50	44	48	53	59	55	49	43	41	43	48	50	51.1
IDYLLWILD FIRE DEPT	86	86	87	85	87	88	89	91	90	90	90	85	82	90	91	91	89.5
	57	60	59	58	58	55	54	61	62	60	58	50	48	52	57	58	57.7
JULIAN CDF	88	86	86	83	85	88	90	90	89	89	87	90	82	86	87	88	88.9
	66	60	59	59	59	54	64	60	62	62	63	57	57	54	58	61	61.5
LAGUNA BEACH	78	77	76	74	75	76	77	82	83	82	81	78	79	74	77	76	77.2
	64	63	64	62	62	62	58	55	60	57	62	63	63	59	58	55	61.0
LA MESA	78	79	79	78	76	76	79	85	88	89	85	77	78	77	78	82	80.5
	62	62	63	63	60	60	59	62	61	62	61	60	60	62	61	60	61.2
LOMPOC	69	72	72	73	72	71	71	75	74	71	68	73	77	71	74	70	72.6
	56	56	56	56	54	50	51	48	53	55	54	56	59	53	57	56	54.6
LONG BEACH AP	76	80	80	74	72	75	80	85	90	87	76	73	79	81	76	81	79.4
	65	66	65	65	63	63	63	61	65	65	62	63	63	61	61	61	63.2
LOS ALAMOS	77	77	78	81	81	75	76	81	86	82	77	78	79	74	84	80	81.4
	53	53	53	53	52	52	47	46	50	49	51	53	53	51	51	53	51.4
LOS ANGELES INTL AP	75	76	75	72	73	73	72	76	81	80	74	74	73	72	73	71	73.8
	64	65	64	64	65	63	63	62	65	65	63	64	62	61	62	63	63.1
LOS ANGELES DOWNTOWN	83	81	80	78	79	77	77	83	90	88	80	79	78	79	82	79	81.1
	65	65	64	64	66	63	63	62	66	66	64	63	62	61	62	62	63.5
MONTEBELLO	89		86		86		84	89	96	95		93	92		93		M
	64		66		65		62	62	65	67		63	64		60		M
MT WILSON NO 2	78	79	78	77	80	81	81	86	84	85	80	77	80	88	87	85	83.3
	64	66	63	63	65	64	61	65	72	70	68	63	62	64	71	69	67.2
NEW CUYAMA FIRE STN	98	97	93	92	94	90	93	95	95	95	95	94	91	89	98	98	96.1
	59	60	59	59	57	60	55	52	56	62	57	56	53	55	55	59	58.4
NEWHALL 5 NW	90	90	88	87	86	85	86	95	99	96	93	85	86	88	90	91	91.4
	63	61	60	60	56	55	56	60	65	68	64	57	54	57	62	60	61.1
NEWPORT BEACH HARBOR	68	69	69	67	67	68	68	71	73	72	71	68	69	69	69	68	68.4
	67	67	67	66	65	65	66	64	65	66	68	66	66	66	67	66	65.6
NORTHRIDGE CAL STATE	88	86	87	84	81	82	88	97	100	96	88	82	84	86	91	88	89.6
	65	64	63	61	62	61	58	60	65	67	64	61	61	60	61	63	62.7
OCEANSIDE MARINA	69	69	68	67	67	67	68	71	72	72	71	68	66	68	68	68	67.8
	66	66	67	65	63	63	64	62	65	63	65	64	62	58	64	62	63.2
OJAI	89	85	85	83	82	83	85	96	97	94	89	90	83	87	90	89	89.0
	61	60	59	58	61	63	53	53	59	62	58	58	60	56	57	59	58.2
OXNARD	74	73	73	71	71	71	71	75	77	75	78	73	70	71	73	72	72.7
	62	62	61	61	62	59	56	56	56	60	58	60	62	56	58	61	60.0
OXNARD WSFO	76	75	75	74	72	73	73	78	81	78	75	72	76	78	75	72	75.1

DAILY TEMPERATURES (°F)

STATION	OB. TIME	MAX/MIN	DAY OF MONTH														
			1	2	3	4	5	6	7	8	9	10	11	12	13	14	15
PALOMAR MOUNTAIN OBSER	16	MIN	56	60	57	58	58	56	59	58	62	65	62	62	61	61	61
		OBS							***								
		MAX	88	86	83	83	87	88	88	88	92	96	93	87	88	88	90
PASADENA	16	MIN	66	67	62	62	64	66	67	70	75	73	72	69	70	70	65
		MAX	85	92	92	82	79	79	85	87	93	95	93	88	92	89	92
		OBS				92											
POMONA FAIRPLEX	MID	MIN	61	62	59	59	60	62	62	62	60	63	67	69	68	65	64
		OBS															
		MAX	85	93	91	82											
REDLANDS	09	MIN	59	60	59												
		MAX	99	99	99	88	89	93	97	97	106	103	93	102	99	101	97
		OBS			87						105						
RIVERSIDE FIRE STA 3	17	MIN	63	60	60	58	58	58	59	62	64	70	72	68	67	66	67
		MAX	97	97	97	89	88	91	94	102	104	101	91	101	97	98	97
		MIN	64	60	59	57	59	61	61	63	66	69	72	68	68	66	67
RIVERSIDE CITRUS EXP S	MID	OBS															
		MAX	97	97	85	87	88	92	94	101	104	101	92	100	96	100	95
		MIN	61	57	58	58	57	59	59	59	63	67	70	65	64	63	64
SAN BERNARDINO F S 226	16	MAX	99	99	92	87	91	92	96	104	108	101	96	102	100	101	101
		OBS					***					***	***				
		MIN	62	62	63	59	62	59	59	64	68	70	73	70	70	68	68
SANDBERG	MID	OBS			46		***				***	***			84		
		MAX	86	86	83	82	84	85	82	90	102	97	87	95	94	91	86
		MIN	70	68	66	61	63	63	64	60	79	69	72	75	72	71	63
SAN DIEGO WSO AIRPORT	MID	MAX	71	72	70	68	68	68	69	72	71	70	75	72	73	72	71
		MIN	61	63	62	62	62	63	63	62	62	65	65	65	65	65	65
		MAX	69	70	68	68	68	70	68	69	72	73	71	69	70	70	72
SAN DIEGO SEAWORLD	16	OBS									***						
		MIN	61	62	63	61	61	62	63	62	62	65	65	64	65	64	63
		OBS										***	***				
SAN GABRIEL FIRE DEPT	16	MAX	91	93	86	83	82	86	86	93	95	92	90	90	89	91	91
		OBS			***	***		***									
		MIN	60	60	61	60	62	60	62	61	63	65	68	65	64	63	65
SAN JACINTO R S	17	OBS			***	***		***									
		MAX	98	99	89	94	92	94	100	108	107	106	99	103	105	104	95
		MIN	63	60	59	59	56	58	57	62	67	69	68	73	70	65	68
SAN JUAN CANYON	15	OBS			***	***									75		
		MAX	94	94	90	81	82	85	88	95	96	92	92	94	94	93	93
		MIN	60	60	59	61	60	62	63	63	59	59	61	60	58	59	59
SAN PASQUAL ANIMAL PK	16	MAX	92	91	90	88	80	82	85	94	93	93	90	91	89	90	87
		MIN	52	54	59	58	58	58	58	59	59	59	65	60	61	62	59
		MAX	84	83	79	75	77	78	81	84	88	84	85	85	82	84	84
SANTA ANA FIRE STATION	16	MIN	59	61	60	60	59	61	62	61	61	61	66	62	62	62	62
		MAX	69	72	68	67	70	71	68	77	76	79	74	79	75	75	74
		MIN	60	59	58	57	58	58	59	62	61	61	63	63	60	61	62
SANTA BARBARA	MID	OBS															
		MAX	70	69	64	66	70	69	70	72	73	72	74	73	72	71	72
		MIN	60	57	53	54	51	55	57	59	60	61	60	59	59	58	58
SANTA MARIA PUBLIC AP	MID	MAX	75	70	66	71	69	71	71	79	81	79	79	78	75	75	74
		MIN	54	53	52	51	51	53	47	52	53	52	53	55	55	55	54
		MAX	66	63	64	64	64	65	64	64	67	68	68	67	64	68	67
SANTA MONICA PIER	16	MIN	58	59	59	59	61	61	59	60	60	61	63	62	63	61	62
		MAX	83	78	74	74	75	77	77	83	83	80	61	63	62	63	61
		MIN	57	57	57	49	47		54	56			59	60	62		
SUN CITY	14	MAX	96		101						113	112	108				
		MIN	62		52						53	65	70				
		MAX	76	73	70	76	73	74	75	75	77	77	76	76	74	77	83
TORRANCE	16	MIN	60	60	60	58	61	62	61	59	62	61	63	62	61	61	63
		OBS															
		MAX	86	82	79	76	77	72	78	82	84	82	80	82	81	84	88
TUSTIN IRVINE RANCH	17	MIN	58	57	57	55	60	59	60	59	62	61	64	61	65	66	59
		MAX	86	86	84	80	81	86	80	88	97	92	91	88	83	83	84
		OBS									92	108					
TWITCHELL DAM	16	MIN	54	53	52	48	49	53	53	52	56	53	53	55	53	51	48
		OBS									60						
		MAX	79	75	69	73	71	71	71	78	82	82	80	77	76	77	82
U C L A	16	MIN	59	57	59	58	61	59	60	59	62	63	64	61	62	61	63
		MAX	82	79	80	72	73	72	76	81	82	77	82	80	81	80	79
		OBS															
VISTA 2 NNE	16	MIN	57	57	57	59	60	60	60	62	59	62	62	61	64	64	62
		MAX	90	89	86	78	79	81	84	88	91	86	87	90	87	89	88
		OBS															
YORBA LINDA	16	MIN	60	60	62	62	61	63	64	62	63	64	66	65	64	60	63
		MAX	114	111	109	111	110	110	111	115	115	118	113	115	117	116	116
		OBS									***						
SOUTHEAST DESERT BASINS BAKER	08	MIN	79	80	80	78	79	79	81	80	84	89	89	85	88	89	83

DAILY TEMPERATURES (°F)

STATION	DAY OF MONTH																AVERAGE
	16	17	18	19	20	21	22	23	24	25	26	27	28	29	30	31	
	61	62	61	62	61	58	56	53	58	54	57	60	59	55	57	61	59.1
PALOMAR MOUNTAIN OBSER	82	83	83	83	87	87	89	89	87	88	88	85	80	88	89	86	87.0
PASADENA	63	64	66	64	64	64	67	68	67	68	67	63	58	61	68	68	66.4
	90	87	86	84	83	83	81	84	91	95	89	90	86	84	88	88	87.4
	65	64	64	64	63	64	63	59	63	66	64	66	63	62	60	62	63.1
POMONA FAIRPLEX			95	96	95	95	90	97	101	97	92	87	89	91	93	91	M
REDLANDS	94	94	92	91	90	89	93	102	101	100	98	92	92	94	96	96	M
	66	64	64	62	61	59	60	62	66	67	63	59	57	57	60	62	62.6
RIVERSIDE FIRE STA 3	93	93	91	90	87	88	96	100	101	101	96	96	97	91	93	93	95.2
	66	65	63	64	63	61	60	63	67	67	64	62	63	60	62	62	63.6
			75														
RIVERSIDE CITRUS EXP S	93	93	90	89	88	87	92	100	100	100	95	90	91	92	93	95	94.1
	64	62	61	61	61	59	59	60	64	64	60	59	58	55	58	59	60.9
SAN BERNARDINO F S 226	94	93	92	91	91	89	93	99	100	99	98	94	90	95	96	96	96.1
								***	***					***		***	
	67	65	64	64	62	60	59	63	69	67	66	62	61	60	59	64	64.2
				86				***	***					***		***	
SANDBERG	82	85	83	83	85	84	83	92	91	88	86	81	81	90	89	86	87.1
	63	62	62	64	63	61	60	61	70	68	63	61	58	63	67	67	65.5
SAN DIEGO WSO AIRPORT	72	75	71	70	69	70	72	75	80	78	72	69	73	72	73	73	71.8
	65	65	65	62	62	63	63	66	67	67	64	63	65	62	65	65	63.8
SAN DIEGO SEAWORLD	72	72	70	70	70	70	70	73	75	74	72	71	72	70	71	70	70.6
	64	64	64	63	62	63	63	65	66	66	64	63	64	63	64	64	63.4
SAN GABRIEL FIRE DEPT	89	89	85	84	83	82	84	91	95	94	91	84	85	85	90	87	88.3
	64	65	65	64	65	65	59	59	63	63	63	63	62	59	59	63	62.6
SAN JACINTO R S	93	97	98	98	92	95	97	97	104	100	99	96	96	97	99	98	98.4
												***	***				
	66	64	63	61	57	60	59	59	62	60	59	58	57	52	60	60	61.6
												***	***				
SAN JUAN CANYON	89	86	86	82	81	82	88	96	98	96	88	86	87	89	85	88	89.4
	60	59	62	64	62	61	57	54	58	59	59	64	62	60	62	58	60.1
SAN PASQUAL ANIMAL PK	85	85	85	82	81	82	84	90	95	94	90	84	84	85	81	85	87.3
	62	60	61	61	60	56	57	57	60	60	60	61	64	54	58	56	59.0
SANTA ANA FIRE STATION	81	81	80	78	75	76	76	87	92	86	84	80	80	80	83	83	81.8
	64	62	63	62	61	61	61	59	63	62	61	62	66	61	60	63	61.6
SANTA BARBARA	74	74	74	69	69	72	75	83	81	81	77	77	73	74	72	67	73.7
	62	61	61	61	59	61	57	58	62	62	57	60	63	59	60	60	60.2
											66						
SANTA BARBARA MUNI AP	72	72	70	69	69	69	72	79	79	77	74	71	72	75	71	71	71.6
	60	59	58	59	58	58	51	52	61	59	54	59	59	54	57	58	57.3
SANTA MARIA PUBLIC AP	71	70	70	74	72	70	72	75	73	73	68	72	75	71	76	69	73.0
	53	55	54	55	53	53	49	49	51	53	55	55	53	56	54	54	52.9
SANTA MONICA PIER	69	68	68	67	66	67	66	68	70	69	66	66	66	66	67	67	66.4
	65	64	63	62	62	62	62	61	65	64	63	60	60	60	61	61	61.4
SANTA PAULA		81	81		77	77	78	84	86	85		80		81		79	M
		53	58		56	62	52	50	55	57		52		52		54	M
SUN CITY	107	107	98	110					104	105	105	104	102			104	M
	63	60	59	57					53	63	63	59	54			52	M
TORRANCE	80	80	77	77	76	76	72	77	81	82	76	77	77	77	75	74	76.3
	63	60	60	60	63	54	57	58	62	62	59	59	60	59	58	61	60.3
		51	51	51			45					70					
TUSTIN IRVINE RANCH	81	80	80	78	75	76	79	86	90	87	80	79	79	81	82	82	80.9
	62	61	64	65	65	64	59	57	62	60	58	62	60	61	60	62	60.8
TWITCHELL DAM	76	76	74	78	76	74	75	80	82	82	74	76	77	77	83	77	81.5
	53	52	52	54	52	54	50	53	53	49	51	47	49	48	54	60	52.1
						45			43								
U C L A	77	76	73	74	72	71	72	78	84	83	79	72	72	73	76	72	75.7
	63	63	62	62	62	62	60	59	63	65	61	60	61	58	58	60	60.9
VISTA 2 NNE	78	78	76	74	74	73	77	81	85	83	84	75	76	77	77	78	78.1
				94							84						
	62	63	64	63	61	58	62	60	64	63	64	62	60	57	59	59	60.9
YORBA LINDA	89	83	82	81	79	78	83	91	93	92	90	89	83	84	85	85	85.8
								72									
	62	65	65	65	64	68	62	60	62	64	64	69	60	58	60	64	62.9
SOUTHEAST DESERT BASINS																	
BAKER	110	108	108	109	110	110	111	110	109	112	112	108	108	112	115	112	111.8
	82	80	77	80	77	78	78	86	81	82	84	73	76	79	83	88	81.5

07

DAILY TEMPERATURES (°F)

STATION	OB. TIME	MAX/MIN	DAY OF MONTH															
			1	2	3	4	5	6	7	8	9	10	11	12	13	14	15	
BARSTOW	18	OBS										***						
		MAX	106	101	100	105	103	104	105	108	112	109	107	108	107	110	106	
		MIN	72	68	72	72	72	70	72	71	76	80	81	77	79	77	79	
BISHOP AP	MID	MAX	103	98	97	101	101	100	103	104	107	110	105	105	104	101		
		MIN	58	58	53	55	57	56	57	53	62	63	67	64	68	61	58	
		OBS																
BLYTHE	16	MAX	108	114	108	111	107	111	111	110	112	112	114	114	113	111	111	
		MIN	72	83	72	69	76	74	75	74	78	81	83	74	81	85	82	
		OBS										69	72			69		
BLYTHE AP	MID	MAX	110	114	109	109	108	106	110	113	113	111	112	112	115	110	103	
		MIN	78	87	80	74	82	78	80	79	86	87	90	90	88	86	89	
		OBS																
BORREGO DESERT PARK	08	MAX	105	112	110	111	105	105	108	111	110	111	109	114	114	109	107	
		MIN	80	74	81	83	73	74	77	79	82	82	90	85	86	82	89	
		OBS		83														
BRAWLEY 2 SW	09	MAX	105	110	112	107	107	106	104	107	109	108	106	107	110	109	102	
		MIN	71	73	84	72	70	72	71	73	74	82	82	86	80	80	80	
		OBS																
DAGGETT AP	MID	MAX	109	106	103	106	104	107	108	110	113	111	107	104	109	110	104	
		MIN	76	72	76	74	75	72	75	76	79	78	85	81	82	80	79	
		OBS																
DEATH VALLEY	08	MAX	120	122	119	117	119	118	118	121	124	128	127	121	127	127	125	
		MIN	93	93	92	89	92	93	95	89	89	97	97	98	100	94	99	
		OBS																
DEEP SPRINGS COLLEGE	19	MAX	103	95	98	98	96	98	97	98	100	110	110	100	98	97	95	
		MIN	58	59	54	57	59	58	56	59	59	58	67	57	57	56	55	
		OBS											55					
EAGLE MOUNTAIN	07	MAX	104	107	109	104	105	102	102	106	109	110	107	108	110	111	108	
		MIN	83	84	87	87	82	82	82	82	88	87	89	91	91	89	87	
		OBS																
EL CENTRO 2 SSW	17	MAX	110	112	111	110	105	104	108	111	110	109	112	112	110	109	105	
		MIN	74	74	70	74	73	73	75	77	82	82	85	83	82	80	81	
		OBS		86														
EL MIRAGE	08	MAX	101	100	99	96	98	97	100	101	105	110	107	102	102	102	104	
		MIN	64	58	60	67	66	61	65	64	68	74	73	71	76	71	70	
		OBS																
FAIRMONT	06	MAX	98	95	97	94	92	87	92	96	106	111	104	99	100	102	99	
		MIN	70	64	66	71	64	68	72	65	75	78	78	76	79	74	71	
		OBS																
HAIWEE	07	MAX	105	103	101	102	102	99	100	104	111	117	117	100	111	106	110	
		MIN	66	63	63	64	65	63	63	61	61	66	72	69	71	70	69	
		OBS																
HAYFIELD PUMPING PLANT	09	MAX	103	110	112	107	109	105	105	106	111	111	109	112	112	108	109	
		MIN	75	72	81	79	70	76	76	74	78	83	81	85	85	84	84	
		OBS																
IMPERIAL	MID	MAX	109	110	106	108	105	104	107	109	111	109	111	113	110	106	107	
		MIN	72	77	87	79	73	74	73	73	75	75	83	88	83	82	84	
		OBS																
INDEPENDENCE	MID	MAX	105	104	100	99	102	101	101	104	106	110	113	106	108	107	106	
		MIN	68	67	65	65	66	66	66	66	70	77	74	73	73	73	68	
		OBS																
INDIO FIRE STATION	16	MAX	109			111		111	111	110	111	111	109	113	113	109		
		MIN	75			79		75	75	78	80	84	88	87	89	87	87	
		OBS																
INYOKERN	17	MAX																
		MIN																
		OBS																
IRON MOUNTAIN	07	MAX	110	112	115	109	111	110	109	111	115	114	114	113	116	117	115	
		MIN	80	84	90	82	84	80	82	81	82	88	90	89	90	88	86	
		OBS								***								
LAKE ARROWHEAD	17	MAX	86	88	84	81	81	83	84	91	95	94	92	91	89	90	91	
		MIN	56	56	58	53	53	56	57	56	56	59	67	65	64	64	69	
		OBS		***				***										
LANCASTER ATC	MID	MAX	100	100	98	98	97	99	101	106	112	110	103	107	105	105	99	
		MIN	63	61	68	68	68	68	72	71	62	69	70	71	76	73	72	
		OBS																
LEE VINING	09	MAX	92	90	87	87	87	87	86	86	90	94	96	92	92	89	87	
		MIN	60	59	55	55	56	57	58	55	54	54	63	65	59	58	57	
		OBS																
MAMMOTH LAKES R S	08	MAX	84	82	76	76	78	80	79	78	86	91	91	89	80	81	81	
		MIN	47	50	44	50	46	46	54	41	44	48	51	57	51	53	55	
		OBS			54						49							
MECCA FIRE STATION	17	MAX						104	108				114	113	115	114		
		MIN						72	72				79	89	85	84		
		OBS																
MITCHELL CAVERNS	08	MAX	95	95	96	92	94	90	92	94	98	99	97	96	99	100	99	
		MIN	76	81	77	76	76	72	76	79	77	75	78	83	81	83	73	
		OBS																
MOJAVE	16	MAX	99	97	95	96	97	98	96	101	110	106	99	104	105	104	104	
		MIN	70	67	67	75	75	71	71	65	71	71	74	74	81	78	74	
		OBS								74								
MOUNTAIN PASS	07	MAX	97	96													103	
		MIN	63	73													68	
		OBS																
NEEDLES AP	MID	MAX	113	114	107	111	105	108	111	115	114	115	113	115	117	114	114	
		MIN	83	95	91	78	92	83	83	84	90	92	90	91	92	93	86	
		OBS																
PALMDALE	17	MAX	103	101	99	93	95	97	100	105	111	112	106	103	103	102	97	
		MIN																
		OBS																

DAILY TEMPERATURES (°F)

STATION	DAY OF MONTH																AVERAGE
	16	17	18	19	20	21	22	23	24	25	26	27	28	29	30	31	
BARSTOW	104	101	102	103	103	103	104	102	106	76	100	101	105	108	107	104.7	
	71	73	72	70	71	69	67	70	77	76	73	71	67	69	71	73	72.8
BISHOP AP	100	97	91	94	99	98	97	101	101	100	99	101	100	104	104	102	101.0
	60	63	57	54	60	57	51	51	60	62	60	56	55	61	59	61	58.6
BLYTHE	110	108	108	110	111	108	110	108	110	108	110	106	109	112	110	108	110.1
	81	83	81	79	77	73	78	78	86	85	78	75	72	68	72	82	77.6
BLYTHE AP	108	108	108	110	107	107	108	107	109	110	110	106	108	112	109	102	109.2
	85	85	84	84	84	76	82	85	88	86	86	85	76	73	87	87	83.5
BORREGO DESERT PARK	110	108	107	111	106	102	108	105	108	110	111	108	108	111	106	105	108.5
	79	81	80	77	77	72	76	77	82	82	79	73	69	70	78	79	79.0
BRAWLEY 2 SW	105	105	105	104	110	108	102	108	103	104	109	110	108	104	109	108	106.8
	78	78	76	77	76	71	74	76	79	77	77	75	72	69	73	79	76.0
DAGGETT AP	104	101	102	103	105	105	106	106	102	107	107	103	102	107	110	108	106.1
	73	75	77	73	71	70	69	75	80	75	75	70	69	71	74	76	75.3
DEATH VALLEY	123	121	119	115	116	119	120	119	120	120	121	117	115	116	120	124	120.6
	92	96	86	83	87	93	90	91	99	93	90	88	87	87	85	93	91.9
DEEP SPRINGS COLLEGE	94	91	87	93	96	97	92	94	93	92	93	95	94	96	98	98	96.6

	53	54	51	52	55	54	54	50	60	66	60	59	58	62	60	60	57.3
								62									
EAGLE MOUNTAIN	97	103	103	105	106	104	104	105	102	104	106	106	103	104	108	106	105.4
	85	86	86	86	85	82	84	83	83	84	85	85	83	83	85	86	85.2
EL CENTRO 2 SSW	106	105	105	108	105	104	106	103	108	107	107	104	104	109	106	103	107.4
	80	79	80	77	73	76	80	80	81	80	77	77	78	76	80	78	78.0
EL MIRAGE	101	98	98	97	97	98	99	100	101	102	101	98	96	96	104	104	100.5
	64	64	65	60	58	56	57	61	68	76	62	59	56	63	63	69	64.8
FAIRMONT	92	88	91	90	90	91	90	90	98	97	99	91	86	87	101	96	95.1
	69	69	65	66	67	61	61	65	76	74	74	67	65	65	67	70	69.4
HAIWEE	106	99	96	94	100	103	99	97	103	100	99	99	104	103	110	109	103.5
													95				
	61	65	62	61	61	62	63	62	64	67	62	60	59	60	64	62	63.9
	70																
HAYFIELD PUMPING PLANT	104	104	104	105	106	104	105	107	103	110	106	106	104	106	110	107	107.1
	82	79	79	78	76	77	78	80	83	78	76	73	72	68	73	74	77.7
IMPERIAL	107	106	106	108	105	105	107	104	107	108	109	104	107	109	108	102	107.3
	82	82	80	81	77	73	75	78	79	80	79	78	78	79	79	81	78.7
INDEPENDENCE	104	103	96	94	98	101	100	99	101	102	103	101	101	104	107	106	103.0
	67	66	64	65	65	66	64	61	61	71	74	66	66	67	68	69	67.6
INDIO FIRE STATION		107	107		108	105	107		107	108	108	108	107			111	109.1
		83	83		80	72	78		80	82	80	80	74	78	76	78	80.0
INYOKERN																	M
																	M
IRON MOUNTAIN	104	109	109	110	110	110	110	112	109	109	111	110	108	109	114	112	111.2

	86	83	82	84	85	79	80	82	85	85	84	83	80	79	81	85	83.8

LAKE ARROWHEAD	90	88	80	80	79	84	82	89	85	84	82	80	83	86	88	86	86.0
								***					***	***	***	***	
	67	65	60	62	60	64	54	58	62	62	60	58	54	55	58	60	59.6
								***				40	***	***	***	***	
LANCASTER ATC	96	96	96	99	98	97	100	103	102	98	94	96	103	103	104	104	100.9
	73	73	69	62	63	67	59	62	69	78	70	69	69	62	60	68	67.9
LEE VINING	87	86	82	69	80	85	85	82	85	85	85	85	87	87	88	90	86.8

	57	61	52	47	57	56	54	52	60	58	54	54	57	55	57	57	56.5
		***			47												
MAMMOTH LAKES R S	77	77	77	68	75	79	77	75	80	77	77	80	82	83	85	84	80.2

	55	50	44	38	44	45	43	38	47	53	43	43	44	44	47	50	47.3
MECCA FIRE STATION			109	109	110						110		110				M
			78	82	78						72		71				M
MITCHELL CAVERNS	85	89	90	90	92	92	93	93	91	89	93	91	89	91	97	98	93.5
	73	71	71	74	75	72	76	73	74	76	74	73	70	69	73	75	75.2
											63			82			
MOJAVE	95	93	96	97	97	97	98	100	99	102	97	97	97	102	102	103	99.5
	***	***					***	***	***				***	***	***	***	
	74	69	71	70	66	64	63	62	74	80	74	74	68	66	73	74	71.2
		***	***						***				***		***	***	
MOUNTAIN PASS	90	93	93	90			94	95	94	88	93				93	98	M
	71	72	63	64			67	68	72	65	70			64	70	73	M
NEEDLES AP	107	109	110	109	110	110	112	108	107	111	111	108	108	114	115	109	111.1
	87	83	82	80	87	84	88	89	92	87	89	89	85	82	86	89	87.2
PALMDALE	96	94	94	93	96	97	95	101	101	100	99	95	93	102	102	101	99.5

CALIFORNIA
JULY 2002

DAILY TEMPERATURES (°F)

STATION	OB. TIME	MAX/MIN	DAY OF MONTH														
			1	2	3	4	5	6	7	8	9	10	11	12	13	14	15
PALM SPRINGS	16	MIN	63	66	71	64	64	65	65	65	68	78	77	77	77	75	75
		MAX	109	114	113	105	103	104	105	111	111	109	110	116	118	115	109
		MIN	78	77	81	78	77	76	79	79	85	84	88	86	86	84	85
PARKER RESERVOIR	07	MAX	113	115	111	110	112	107	110	113	112	114	116	115	114	111	112
		OBS															101
		MIN	82	86	80	83	84	85	84	89	90	90	93	92	90	83	84
PEARBLOSSOM	17	MAX	100	97	94	95	94	97	98	102	107	107	104	102	100	104	102
		MIN	67	59	60	59	66	57	61	57	60	60	66	66	76	67	60
		OBS				69		68	75	67	74						58
RANDSBURG	17	MAX	100	97	96	97	97	98	100	103	109	109	104	104	102	103	99
		MIN	71	71	67	67	67	69	73	67	73	71	76	74	76	75	73
		OBS															
THERMAL FCWOS	MID	MAX	108	114	108	110	104	103	105	108	109	110	110	112	110	107	105
		MIN	69	66	86	78	67	67	68	68	69	75	81	81	78	82	82
		OBS															
TRONA	MID	MAX															
		MIN															
		OBS	79														
TWENTYNINE PALMS	15	MAX	108	109	108	108	107	107	110	110	113	111	111	112	113	113	113
		MIN	70	74	75	72	71	70	74	74	74	82	85	81	83	81	80
		OBS															
VICTORVILLE PUMP PLANT	08	MAX	106	102	98	101	102	98	101	104	110	116	113	103	106	107	107
		OBS												111			
		MIN	63	62	64	62	61	60	62	62	67	72	74	69	71	67	70
WRIGHTWOOD	16	MAX	85	83	82	87	84	85	88	92	96	92	89	91	87	91	87
		MIN	52	55	48	47	52	49	51	52	56	56	61	57	59	59	63
		OBS															

CALIFORNIA
JULY 2002

DAILY TEMPERATURES (°F)

STATION	DAY OF MONTH																AVERAGE
	16	17	18	19	20	21	22	23	24	25	26	27	28	29	30	31	
PALM SPRINGS	69	69	67	66	66	62	64	64	73	74	70	67	64	64	64	70	68.5
	111	110	107	109	107	106	105	107	108	109	110	108	108	107	108	106	109.0
PARKER RESERVOIR	83	82	81	80	78	79	78	85	79	85	83	74	72	73	78	78	80.4
	107	109	109	110	109	108	109	111	108	109	108	107	107	113	109	112	110.6
PEARBLOSSOM	87	86	86	87	82	85	86	89	89	87	88	83	82	85	88	89	86.3
	99	97	95	94	96	98	97	100	100	98	99	96	95	99	103	100	99.0
RANDSBURG	61	57	58	57	66	58	53	56	63	62	59	68	64	56	56	67	61.4
	98	97	96	96	97	97	96	100	100	99	99	97	98	101	102	101	99.7
THERMAL FCWOS	72	69	66	66	66	64	63	67	72	77	73	66	66	66	69	76	69.9
	106	106	105	108	104	103	106	105	106	106	106	105	108	110	106	102	106.9
TRONA	81	72	81	80	69	64	72	72	77	80	72	62	76	74	69	73	73.9
																	M
TWENTYNINE PALMS																	M
	104	105	105	107	106	106	108	108	105	109	109	107	105	110	112	111	108.7
VICTORVILLE PUMP PLANT	78	75	75	76	72	70	72	76	82	79	77	65	67	68	72	75	75.0
	102	99	100	99	98	102	99	98	105	103	106	97	94	99	106	106	102.8
WRIGHTWOOD	69	65	67	63	59	58	60	64	69	67	63	65	59	60	60	64	64.5
	86	84	83	83	85	85	87	88	87	87	86	85	83	88	91	88	86.9
	57	56	55	46	47	54	56	58	57	56	53	46	43	47	47	57	53.3

MONTHLY AND SEASONAL HEATING DEGREE DAYS

STATION	JUL	AUG	SEP	OCT	NOV	DEC	JAN	FEB	MAR	APR	MAY	JUN	TOTAL	SEASONAL NORM
CALIFORNIA NORTH COAST DRAINAGE 01														
ANGWIN PAC UNION COL	25	10	27	117	391	613	657	412	461	330	186	28	3257	3426
BIG BAR 4 E	0	0	24	165	460B	723	719	508	524	243	182	21	B 3569	3831
CALISTOGA		5	5	57	279	519	553	351	385	226	153	6	M 2539	2811
CALLAHAN	17	8	89	336	704	874	940	680	716	446	351	95	5256	5493
CECILVILLE				325	667B	874B				321	228	35	M 2450	5116
CLOVERDALE	0	0B	2B	61B	285	513	544	318	369	197	102	0	M 2391	2639
COVELO		3	24	164	480	670	718	469	517	303	237	31	M 3616	3925
CRESCENT CITY 3 NNW	245	171B	276B	349B	427	542B	612	473	587	435B	427	293B	B 4837	4716
EUREKA WFO WOODLEY IS R	228	168	257	322	389	481	566	442	554	400	387	253	B 4447	4430
FORT BRAGG 5 N	282	200B	259B	310	409B	519	620	459	557	438	435	309	B 4797	4289
FORT JONES RANGER STN			15B	717B				685B		415	335B		M 2167	
FORT ROSS	235B	204B		333B					450	378		301	M 1901	4251
GRATON	45	28	49	108	318	519	590	408	413	264	209	40	2991	3179
GRIZZLY CREEK STATE PA													M	4610
HAPPY CAMP RANGER STN		0B					754B	510B			211B		M	4255
HAYFORK 2 W	12	7	51	256	574	809	836	564	648	380	304	90	4531	
HEALDSBURG	0B	0	4B	53	297B	458	556	370	366	165	64	0	B 2333	2501
KENTFIELD	13	12	31	84	270	458	536	344	366	239	157	40	2550	2567
KLAMATH	192	141	213	276	408	538	569	429	540	387	370	215	4278	4553
LAVA BEDS NAT MONUMENT	28	16	100	364	761	1044	1057	776	838	537	425	126	6072	6395
MOUNT HEBRON RNG STN	68B	22B		419B				709B		564			M 1782	
NAPA STATE HOSPITAL	8	1	15	62	249	439	540	340	349	203	115	18	2339	2689
OCCIDENTAL	121B	51	96B	109B		542	554	375		346	244		M 2438	
ORICK PRAIRIE CREEK PA	283	235B	266B		458B	600B	660	553		459B	466	320B	M 4300	5037
ORLEANS	0	0	14	168	479	658	678	454	483	204	133	12	3283	3389
PETALUMA AIRPORT	20	19B	9B	73	291	477	565	371	401	248	187	39	B 2700	2741
POTTER VALLEY P H	0	0	10	95	435	600	679	428	446	253	170	9	3125	3429
RICHARDSON GR ST PK	5	12	34	172	502B	619B	666	499	562	323	246	51	B 3691	3743
SAINT HELENA	2	0	3B	51	261	468	532	320	328	190	108	4	B 2267	2652
SAN RAFAEL CIVIC CENTE R	32	25	52	101B	273	454B	551	377	376	264	189	67	B 2761	2621
SANTA ROSA	35	10	30	69	270	453	538	345	374	243	172	47	2586	2694
SCOTIA	108	60	96	161	302	435	522	316	462	305	295	166	3228	3817
SHELTER COVE AV	178	114	195	165B	297B	410		329B	377	339	266	154	M 2824	3286
SONOMA	2	0	1B	56	292B	477B	563B	364	379	236	148	6	B 2524	2647
STANDISH HICKEY ST PK	21	18	35				699B		552B	358B	308B		M 1991	
TRINITY RIVER HATCHERY	0	1	29	204	535	786	770	560	590	281	216	25	3997	4527
TULELAKE	65	31	182	469B	813	1055	1079	777	868	559	404	124	B 6426	7003
UKIAH	3		7	75B	364	544	616B	381	417	239B	157	10	M 2813	3083
VALLEJO MARINE WORLD	20B	1B	26B	50B						193B			M 290	
WEAVERVILLE	0	1	43	226	568	806	806	587	611	307	237	28	4220	4721
WILLITS 1 NE		104	119	262	496		773	526	646	460	410	226	M 4022	4302
WILLOW CREEK 1 NW	8B	1B	37B	195B	467B								M 708	3566
YREKA	4	3	60	340B	700	897	959	700	718	425	317	70	B 5193	5550
SACRAMENTO DRAINAGE 02														
ADIN RS	27	15	90	313	708	998	1057	722	803	490	390	105	5718	5988
ALTURAS	41	27	183	464	813B	984	1075	782	861	534	389	126	B 6279	6808
AUBURN	0B	0B	2	43	291	594B	626	405	424	236	126	0	B 2747	2992
BASSETS STATION									871	589	506		M	
BLUE CANYON //R	39	14	40	210	635	928	908	633	802	582	391	73	5255	5599
BOWMAN DAM					694B		970	702	847	544	48		M 3805	6247
BURNEY	8B	9B	83	311B	683	892B	965	697	714	432	341	77	B 5212	6495
CANBY 3 SW	30B	16B	158B	445B		1063B	1110	836	877	574	436	126	M 5671	6842
CANYON DAM	35	19	77B	322	730	1008B	1058	798	837	539	401	91	B 5915	6609
CHESTER	50B	34B	145B	380B	737B	1071B	1083	862	890	560	459	137	B 6408	6743
CHICO UNIVERSITY FARM					318B		616	385	402	150			M 1871	2945
CLEARLAKE 4 SE	0	0	8	104		639B	709	522	548	317	203	2	M 3052	3804
COLFAX	0	0	2	93B	392	694	735	440	506	300	158	2	B 3322	3512
COLUSA 2 SSW	0	0	0	36	262	527	587	360	320	141	59	0	2292	2702
DAVIS 2 WSW EXP FARM R	2	0	0	29	244	512	600	381	350	168	73	1	2360	2853
DE SABLE	0	0	6	96B	497B	730B	772	481	559	329	176	2	B 3648	4040
DOBBINS 1 S	0	0	4	91	340B	625B		471	484	280	159	4	M 2458	3418
DOWNIEVILLE	4	2	12B	175	555B	856	852	562	641	385	265	31	B 4340	4782
DUNSMUIR TREATMENT PLA	2	3	20	206	558	848	845	601	604	316	206	17	4226	4711
EAST PARK RESERVOIR	0	0	8	94	400	652	729	501	506	250	144	0	3284	3498
FAIRFIELD	0	0	1	31B	252	503	560	357	342	187	90	4	B 2327	2649
GEORGETOWN R S		3B	23B	145B		758B		390B	535B		209B	8	M 2071	
GRASS VALLEY NO 2	3	0	17	147	440	724	774	548	592	379	234	11	3869	4287
HARRISON GULCH R S											342B		M	
HAT CREEK	10	15	103	353	689B	912	990	724	743	413	345	71	B 5368	5685
JESS VALLEY	63B	27	154B	444B	778B	1081	1094	803	944	620	517	194	B 6719	7575
LAKE SOLANO	0	0	0	23	237	511	588	355	327	155	57	0	2253	2716
LAKE SPAULDING		48B	98B	372B	687B	1005B	1051	735	877	629	456	123	M 6081	6379
MANZANITA LAKE	118	84	190	404	835	1095B	1127	846	912	681	538	205	B 7035	7543

MONTHLY AND SEASONAL HEATING DEGREE DAYS

STATION	JUL	AUG	SEP	OCT	NOV	DEC	JAN	FEB	MAR	APR	MAY	JUN	TOTAL	SEASONAL NORM
MARKLEY COVE	5	0	0	38	282	537	608	410	408	209	99	1	2597	2996
MARYSVILLE	0B	0B	0B		224B	458B	567	355	316	120		0	M 2040	2488
MC CLOUD	11	7	69	295	667	934	1004	707	758	441	334	76	M 5303	5641
MINERAL	113	78	197	385	772		1113	831	902	633	528	203	M 5755	7436
MOUNT SHASTA	27	13	99	358	722	945	1001	705	755	477	350	92	M 5544	5991
NEVADA CITY	2	0	11	107	465	786	782	524	584	319B	249B	16	B 3845	4565
ORLAND	0	0	0	31	279	536	595	351	385	136	68	0	M 2381	2630
OROVILLE	0B	0B	0B		263B		578B	362B	353B	156B	59	0	M 1771	2818
PARADISE	0	0	1B	51	337B	633	643	413	448	245	128	2	B 2901	3145
PLACERVILLE	0B	0B	2B	55B			664B	398B	444	253B	141	1	M 1958	3324
PORTOLA	84	57		405	757	1081	1127	848	885	604	487	162	M 6497	7303
QUINCY	36	17	60	274	645	891	957	677	667	412	337	51	M 5024	5490
RED BLUFF AP //R	0B	0	0	42	332	547	610	370	389	164	51	0	B 2505	2647
REDDING MUNICIPAL AP //R	0	0	0	45	351	581	620	368	409	164	53	0	M 2591	2961
SACRAMENTO AP R	0	0	0	44	264	496	616	393	380	200	78	0	M 2471	2666
SACRAMENTO 5 ESE R	0	0	0	21	223	467	572	337	314				M 1934	2226
SHASTA DAM	0	0	1	34	347B	613	592	384	421	171	86	2	B 2651	2894
SIERRAVILLE R S	103B	48B	167B					837B		555	453	150	M 2313	6884
STONY GORGE RESERVOIR	0	0	0	59	384	630	649	463	471	219	123	0	M 2998	3268
STRAWBERRY VALLEY	30	14	44	200	569	880	861	600	712	492	373	58	M 4833	5339
UPPER LAKE 2 N										334	244	23	M	
VACAVILLE	0B	0B	0B	23B	251B	500B	588	357	351	163	66	0	B 2299	2410
WHISKEYTOWN RESERVOIR	0	0	1	45	403	664	669	409	414	162	83	4	M 2854	3240
WILLOWS 6 W	0	0	0	42	294B	565B	591	389	379	152	74	0	B 2486	2874
WINTERS	0	0	0	13	219	492	568	344	286	101	40	0	M 2063	2527
WOODLAND 1 WNW	0	0	0	25	231B	489	574	359	321	128	58	0	B 2185	2683
NORTHEAST INTERIOR BASINS 03														
BOCA	132B		282	510	826	1145	1241	935	956	635	525	238	M 7425	8107
BODIE	331	285	454	692	1040B	1322B	1359	1045	1160	808	728	371	B 9595	9842
BRIDGEPORT	155B		287	543B	887	1267	1180	852	949	661	562	178	M 7521	8439
CEDARVILLE	7	1	111	357	761	1010	1005	804	854	548	401	110	M 5969	6589
DONNER MEMORIAL ST PK	118	78		460B	813	1134	1213	954	966	650	503	188	M 7077	8284
DOYLE 4 SSE	22	7B	76	293B	666B	903	983	716	737	463	339	65	B 5270	6013
FORT BIDWELL	27	4	92B	365	774	1058	1062	807	806	545	397	139	B 6076	6653
MARKLEEVILLE	68	29	174	417	750	1030	1055	851	918	625	467	170	M 6554	7091
SAGEHEN CREEK	229	179	333	550	902	1179	1309	971	1067	744	617	340	M 8420	8741
SUSANVILLE 2 SW				291B	717B	999B		714	761B		287	44	M 3813	6168
TAHOE CITY	114	59	191	404	768	1072	1123	889	991	694	558	225	M 7088	7671
TAHOE VALLEY FAA AP													M	8300
TRUCKEE RS	88	102		474	808	1130	1205	930	995	682	554	245	M 7213	7591
CENTRAL COAST DRAINAGE 04														
BEN LOMOND NO 4	9	2	29	99	299	532	597	362	414	269		49	M 2661	2871
BERKELEY	72	22	82	96	257	467	530	347	371	269	211	93	M 2817	2857
BIG SUR STATION	107B	59	96B	171B	289B	429B	499	277	395	320	270	108	B 3020	
CARMEL VALLEY								295	386	252	240	124	M 1297	
CONCORD BUCHANAN FIELD R	6	2	18	51	257	488	574	368	360	206	87	14	M 2431	
CONCORD WASTEWATER PLA	1	0	0	29	223	457B	532	323	316	177	81	9	B 2148	
FELTON		17	48	124B	291	493	586	357	435	304	196	70	M 2921	
FREMONT	8	5	14	59	215	415	499	295	313	194	157	54	M 2228	
GILROY	3	1		44B	208B	439	507	311	282	148	91	13	M 2047	2278
HALF MOON BAY	203	183	211	216									M	3754
HAYWARD AIR TERMINAL R	36	18	44	70	213	411	506	317	339	226	188	91	M 2459	
HEARST CASTLE	132B	51	75	123	257B	461	474	281	429	348	254	117	B 3002	
HOLLISTER 2	41	14	35	146	368	596	667	364	381	307B	185	84B	B 3188	2724
KING CITY	6	1	2B	59	225	438	556	308	315	166	117	15	B 2208	2384
LIVERMORE MUNICIPAL AP R	9	3	6	44	284	510	616	410	422	248	147	24	M 2723	
LIVERMORE	3	0	1	31	241	483	568	362	349	191	105	12	M 2346	2755
LOS GATOS	7	1B	10	75	288	476	574B	357		220	163	30B	M 2201	2641
MARTINEZ WATER PLANT	4	0	6	75	269	487	575	375	351	205	88	8	M 2443	2757
MONTEREY	170	163	153	159	265	430	499	305	391	337	334	255	M 3461	3092
MONTEREY NWSFO	110	105	115	144B	260	402	497	298	358	280	274	177	B 3020	
MORRO BAY FIRE DEPT	171	228	208	207	249	422	477	297	429	346	351	269	M 3654	3369
MOUNT DIABLO JUNCTION	76	35	37	131	412	675	655	432	471	349	230	42	M 3545	3267
MOUNT HAMILTON	27	19	32	136	475	777	750	509	663	489	331	63	M 4271	4566
NAPA COUNTY AP R	39	25	89	164	324	484	611	424	448	315	222	59	M 3204	
NEWARK	9	2	8	45	173	392	489	297	273	168	136	54	M 2046	2367
OAKLAND MUSEUM R	84	34	69	71B	176	381B	438	281	304	211	181	110	B 2340	2400
PACIFICA 2 S	219B	183B	218B	197B	300	436B	495	350	417	329	344	276	B 3764	
PACIFICA 4 SSE	114	128B	106	112	237		452	259	280	203	209	140	M 2240	3273
PAICINES 4 W	47	28	89	201	374	558	730	471	484	350	222	72	M 3626	
PALO ALTO	9B	13B	10B	78B	248B	487B	570	352	347	212	161	24	B 2511	2584
PASO ROBLES	16	3	17	97	312	580	644	432	451	266	177	39	M 3034	2932
PASO ROBLES MUNI AP R	5	0	5	91B	298	544	643	399	453	252	106	12	B 2808	2789
PINNACLES NATL MONUMEN	16		0B	68	288	565	626	372	419	252	144	13	M 2763	2907
PISMO BEACH R		86B	83B	158B	218B	372B	418	262	353	244	221		M 2415	2531

MONTHLY AND SEASONAL HEATING DEGREE DAYS

STATION	JUL	AUG	SEP	OCT	NOV	DEC	JAN	FEB	MAR	APR	MAY	JUN	TOTAL	SEASONAL NORM
PRIEST VALLEY	5	1	1	110	382	608B	717	519	534	336	190	19	B 3422	3946
REDWOOD CITY	14		24B	78B	250	442	523	331		219	169	45	M 2095	2764
RICHMOND	114	62	78	81	197B	402	468	297	321	219	186	101	B 2526	2720
SALINAS NO 2	101	91	96	115	242	417	520	288	339	241	216	103		2769
SALINAS AP	87	83	95	139	251	433	542	310	377	276	242	152		2987
SAN FRANCISCO OCEANSID	R 228B	205	223B	218B	285B	397B	459	310	407	331	344B	277B	B 3684	3665
SAN FRANCISCO WSO AP	//R 76	60	74	100	225	408	489	321	340	241	212	120		2666
SAN FRANCISCO DOWNTOWN	R 142	100	124	105	187	370	436	261	338	299	300	214		2876
SAN GREGORIO 2 SE	190	182B	188	222	355	460	569	362	476	360	361	258	B 3983	3650
SAN JOSE	1B	1B	2B	27B	204	394	482	266	285	149	104	9	B 1924	2171
SAN JOSE INTL AP	R 7	4	6	46	233	425	536	320	332	194	132	24		2259
SAN LUIS OBISPO POLYTE	34	24	17	48	172B	402	422	252	350	220	200	65	B 2206	2138
SANTA CRUZ	95	75	112	160	287	447	543	344	396	282	242	104		3087
SANTA ROSA SONOMA CO A	R 23	7	30	100	321	496	602	397	416	278	179	31		2880
SKYLINE RIDGE PRESERVE	109B	66B	56B		362B	637B	676	494	557	466	361B	148	M 3932	
WATSONVILLE WATERWORKS	115	103	126	144	267		534	345	390	287	255	131	M 2697	3080
WOODSIDE FIRE STN 1	3B	3	9	50B	267B	465B	540	334	339	198	117	54	B 2379	2769
SAN JOAQUIN DRAINAGE	05													
ANTIOCH PUMP PLANT #3			0B	35B		523					63	1	M 622	2714
ASH MOUNTAIN	0	0	0	16	300B	600	610	367	373	189	77	0	B 2532	2741
AUBERRY 2 NW	0	0	0	36	314	620	674	399	431	218	80	0		2772
BAKERSFIELD AP	R 0	0	0	17	225	507	623	336	283	96	28	0		2115
BAKERSFIELD 5 NW	0	0B	0B	20B	259B	552B	644	394	298	111	46	0	B 2324	
BALCH POWER HOUSE	0	0B	0B	16B	331B	674B	675	418	387	182	79	0	B 2762	3045
BIG CREEK PH 1	R 2B	0	1	88	477	758	682	453	592	413B	257	19B	B 3742	
BUTTONWILLOW	0	0	0	21	282	549	642	353	285	85	28	0		2245
CALAVERAS BIG TREES	50	22	81	258	652	987	971	699	805	610	468	84		5687
CAMP PARDEE	0	0	0	34	241B	560	626	395	377	187	80	0	B 2500	2758
CHERRY VALLEY DAM	1	0	12	137	557	905	861	580	690	441	301	17		4502
COALINGA	0B	0	0	5	243	493	569	301	247		23	0	M 1881	2234
CORCORAN IRRIG DIST	0	0	0	14	251	540	616	362	283	84	20	0		2170
FIVE POINTS 5 SSW	0	0	0B					345B	317	127	44	0	M 833	2446
FRESNO 5 NE	0	0	0B	21	242B	551B		341	300B	93B	26B	0B	M 1574	
FRESNO YOSEMITE INTL	R 0	0	0	23	251	538	610	352	310	109	30	0		2223
FRIANT GOVERNMENT CAMP	0	0	0	20	238	512	594		339	154	34	0	M 1891	2672
GLENNVILLE	0	8	16	178	457	695		519	582	388	285		M 3128	4498
GRANT GROVE	126	56	123	296	740	1062	966	728	925	685	546	166		6419
GROVELAND 2	3	3	13	162	467	761	823	551	603	370	250	19		4025
HANFORD 1 S	0	0	0	21	252	560	624	380	307	94	23	0		2261
HETCH HETCHY	0	0B	6	114	492	871	790	558	619	354	247	17	B 4068	4740
HUNTINGTON LAKE	R 253	138	256	454	831	1112	1023	776	977	783	662	349		7614
KERN RIVER PH 3	0	0	0	44			665	443	437	215	135	2	M 1941	3103
KETTLEMAN CITY					221B	551		363			25		M	
LEMON COVE	0	0	0	18	233	518	582	304	249	101	27	0		2032
LINDSAY	0	0	0	26		545	587	369	291	112	38	0	M 1968	2505
LODGEPOLE	203B	108B	243	462B	882B	1285B	1185	889	1018	749	634	272	B 7930	8460
LODI	0	0	0	47B	295B	493B	611	375	326				M 2147	2710
LOS BANOS	0	0	0	23	251B	521B	616	376	305	117	40	0	B 2249	2570
LOS BANOS DET RESV	0	0B	0	12	219	537	593	353	300	127	46	0	B 2187	2490
MADERA	0B									121B	68B		M	2670
MERCED	0	0B	0B	28	263B	543B	633	379	335	131	36		M 2348	2602
MODESTO AP	R 0	0	0	34	282	519	637	388	332	142	46	0		2380
NEWMAN	0	0	2	50	320	549	615	387	341	176	40	0		2480
NEW MELONES DAM HQ	0	0	0	24	232	543	630	375	389	185	86	0		2464
NORTH FORK R S	0	0B	0B	81B					543B	376B	211	13	M 1224	
PIONEER 6 E	2B	0	3B	63	404	730	717	439	560	382	270	14	B 3584	
PORTERVILLE	0	0	0	11	201	483	559	302	276	85	30	0		1947
SAN LUIS DAM	0	0	0	12	218	527	615	348	312	136	56	2		2226
SONORA RS	1	0	6	120	366	666	744	493	518	300	187	9		3410
SOUTH ENTR YOSEMITE NP	101	39B	124B	318B	698B	1030	962	662	799	602	496	165	B 5996	6566
STOCKTON AP	//R 0	0	0	50	274	514	642	406	369	180	57	0		2492
STOCKTON FIRE STN # 4		0B	0B	32B	290	531	604	351	322	154		0	M 2284	2686
SUTTER HILL CDF	0B	0B	4B	56	310	605B	673	393	472	298	138		M 2949	
TAFT	0	0	0	18	182	464	555	284	231	82	28	0		1844
TEHACHAPI 4 SE	1		9B		450B					386			M	
TEJON RANCHO	0	0	0	0B	203	500B		330	323	108	54	0	M 1518	2555
THREE RIVERS EDISON PH	0B	0B	0B	27B	302B	603B	623	410	378	160	68	0	B 2571	2615
TRACY CARBONA	0	0	2B	64	331B					181B	110	0	M 688	2880
TRACY PUMPING PLANT	0	0	0	21	225	502	572	348	316	129	52	0		2165
TURLOCK #2	0	0	0	23	237	493	602	353	300	128	39	0		2175
VISALIA	0	0	0	22	243	546	590	346	312	102	34		M 2195	2588
WASCO	0	0	0	18B	256	547	604	359	289	61	31	0	B 2165	2434
YOSEMITE PARK HDQTRS	0	0B	7	149	549	923	849	575	646	369	243	19	B 4329	4759
SOUTH COAST DRAINAGE	06													
ALPINE	0B	0B	0B	21	155B	380B	345	210	295	224	122	10	B 1762	1947

MONTHLY AND SEASONAL HEATING DEGREE DAYS

STATION	JUL	AUG	SEP	OCT	NOV	DEC	JAN	FEB	MAR	APR	MAY	JUN	TOTAL	SEASONAL NORM
ANAHEIM //R	0	0	0	3	88	286	282	166	200	128	40	0	1193	1286
BIG BEAR LAKE	78	15	112	338B	710B	943B	918	751	808B	547	393	72B	B 5685	6598
BURBANK VALLEY PUMP PL	0	0B	0	8	141	360	305	208	219	170	89	3	B 1503	1575
CACHUMA LAKE	0	0	0	29	188	409	453	259	283	141	98B	3	B 1863	1994
CAMPO	11	3B	14B	73B	310B	570B	557B	423B	470B	329B	214	27B	B 3001	3133
CANOGA PARK PIERCE COL	0	0	0	18	159	399	374	217	268	157	72	0	B 1664	1822
CHULA VISTA	0B	0B	0B	6B	157B	302B	306B			202	156	22	M 1151	1321
CULVER CITY	0	0	0	27	138B	318B	296	202	222	160	77	4	B 1444	1344
CUYAMACA	8	3	11	219	553	823	776	598	684	425	304	39	B 4443	5027
EL CAJON	0	0B	0	0B	124	377B	317	200	213	93	37	3	B 1364	1560
EL CAPITAN DAM	0B	0B	0B	6B	134	351	334	188	221	107	71	0	B 1412	1419
ELSINORE	0B	0	0B	2B	202B	476B	447	242	282	105			M 1756	1924
ESCONDIDO NO 2	0B	0	0B	2	100B	371B	327	210	254	109	60	2	B 1435	1464
GETTY CENTER R				19B	113	260B	252				116	9	M 769	
HEMET	0	0	0	6	195	437	373	245	289	135	66	0	B 1746	
HENSHAW DAM	12	4	6	112	398	710	668	517	559	338	227	31	B 3582	3651
IDYLLWILD FIRE DEPT	16	0B	2	120B	487	748B	680	477	615	392	268	25	B 3830	5129
JULIAN CDF	3	0B	1	107	446B			492	580	399	233	14	M 2275	
LAGUNA BEACH	3	3	4	45	185	275	294	251	264	162	76	11	B 1573	1756
LA MESA	0B	0B	0B				275		218	132	79	8	M 712	1313
LOMPOC	42	60	64	119	195	378	438	260	348	237	221	124	B 2486	2250
LONG BEACH AP R	0	0	0	9	129	332	288	204	199	141	58	15	B 1375	1211
LOS ALAMOS	19	8	43	132B	260	518	531	324	398	260	209	79	B 2781	
LOS ANGELES INTL AP R	0	0	1	22	125	286	288	180	208	176	101	8	B 1395	1274
LOS ANGELES DOWNTOWN R	0	0	0	3	97	260	246	139	156	108	50	1	B 1060	928
MONTEBELLO							212	88	117				M	949
MT WILSON NO 2 //	4	0	0	48	396	694	584	392	576	393	225	14	B 3326	4039
NEW CUYAMA FIRE STN	0	0	0B	61	327	569	588	386	437	232	96	1	B 2697	3321
NEWHALL 5 NW R	0	0	0	45	217	455	401	212	296	186	86	4	B 1902	
NEWPORT BEACH HARBOR R	1	0	0B	18	86	255	232	173	223	177	105	16	B 1286	1719
NORTHridge CAL STATE R	0	0	0	10	123	343	312	155	219	138	53	0	B 1353	
OCEANSIDE MARINA	7B	3B	25B	93B	224B	398B	395	308	357	260	181	78	B 2329	2009
OJAI	0	0B	0	42	210	417B	430	253	271	157	100	10	B 1890	2092
OXNARD	25	29B	18	94B	190	333	373	219	304	263	176	57	B 2081	1936
OXNARD WSFO	10	4	4	75	179	342	355	229	309	230	163	42	B 1942	
PALOMAR MOUNTAIN OBSER	0B	0	0B	65B	480B	748B	722	471	595	349	171	2	B 3603	4093
PASADENA	0B	0	0	10B	109B	307B	286	140	159	105	42	0	B 1158	1398
POMONA FAIRPLEX	0	0B	0	15	170	430	388	225	276	167	87	3	B 1761	1727
REDLANDS	0B	0	0	13	154B	424	337	175	237	114	39	0	B 1493	1904
RIVERSIDE FIRE STA 3	0B	0B	0B	1B	130B	373B	326		223	84	29	0	M 1166	1475
RIVERSIDE CITRUS EXP S	0	0	0	1	124	359	304	180	220	118	45	0	B 1351	1674
SAN BERNARDINO F S 226	0	0B	0B	2B	83B		311	170	184	99		0	M 849	1599
SANDBERG R	8	0	0	109	428B	591	720	470	582	397B	229	29	B 3563	4186
SAN DIEGO WSO AIRPORT R	0	0	0	4	107	289	283	208	219	154	101	18	B 1383	1063
SAN DIEGO SEAWORLD R	0B	0	4	31	165	360	358	276	283B	185	116	17	B 1795	
SAN GABRIEL FIRE DEPT	0B	0	0	5	113B	310B	306B	160		101		0	M 995	1295
SAN JACINTO R S	0B	0B	0	3B	186B	454B				113B	63B	0B	M 819	1914
SAN JUAN CANYON				18	203	420	389	254	296	148	95	0	M 1823	
SAN PASQUAL ANIMAL PK	0	0	0	12	165	418	361	224	256	103B	66	0	B 1605	1725
SANTA ANA FIRE STATION	0	0	0	2	108	287	255	164	180	133	64	5	B 1198	1153
SANTA BARBARA	21B	10	8	53B	158B	308	329	203	252	204	169	46	B 1761	1902
SANTA BARBARA MUNI AP R	50	39	40	142	239	421	478	332	366	289	221	95	B 2712	2121
SANTA MARIA PUBLIC AP R	63	86	84	149	259B	460	519	315	398	277	268	156	B 3034	2783
SANTA MONICA PIER	54	40	31	82	162	290	315	223	280	275	219	91	B 2062	1810
SANTA PAULA		1B	2B		193B	342B	369		302	199	152		M 1560	1911
SUN CITY		0B	0B						225B	83			M	2123
TORRANCE	2	0	6	46	166	316	313	211	244	200	112	10	B 1626	1526
TUSTIN IRVINE RANCH	0	0	0	1	139	423	374	280	335	228	164	27	B 1971	1794
TWITCHELL DAM	34	2	59	90B	185	409	449	255	360	251	216	35	B 2345	2218
U C L A	1	0	2	31	112	248	250	138	217	202	133	23	B 1357	1379
VISTA 2 NNE	2	0	0	26B	155	355	317	198	273	172	103	12	B 1613	1514
YORBA LINDA						295	281	153	182	106	57	0	M 1074	
SOUTHEAST DESERT BASINS 07														
BAKER	0B	0	0	1	172	564B	567	286	215	22	1	0	B 1828	2011
BARSTOW		0B	0	5	240	603	580	338	312	92	26	0	M 2196	2294
BISHOP AP R	0	0	0	155	590	880	874	582	613	280	119	7	B 4100	4314
BLTYHE	0	0B	0B	0B	105B		362	156	128	1	0	0	M 752	1295
BLTYHE AP R	0	0B	0	0	75	415	347	177	127	0	0	0	B 1141	1226
BORREGO DESERT PARK	0	0	0	0B	60	297	266	148	115	10	4	0	B 900	1130
BRAWLEY 2 SW	0	0	0	0	54	379	306	191	133	6	0	0	B 1069	1155
DAGGETT AP R	0	0	0	3	211	578	564	327	282	54	15	0	B 2034	2228
DEATH VALLEY	0	0	0	0	87	385B	381	176	90	1	0	0	B 1120	1257
DEEP SPRINGS COLLEGE	0B	0			443B			755			117		M 1315	5293
EAGLE MOUNTAIN	0	0	0B	0	71	397	324	187	153	5	0	0	B 1137	1131
EL CENTRO 2 SSW	0	0	0	0	53B	339	289	151	108	1	0	0	B 941	1080
EL MIRAGE	0	0	0B	43	359	701	694	472	476	199	80	1	B 3025	3616

MONTHLY AND SEASONAL HEATING DEGREE DAYS

STATION	JUL	AUG	SEP	OCT	NOV	DEC	JAN	FEB	MAR	APR	MAY	JUN	TOTAL	SEASONAL NORM
FAIRMONT	0	0	0	25	283	607	578	367	416	213	85	0	2574	3199
HAIWEE	0	0	0	53	455	770	771	524	539	204	106	0	3422	3784
HAYFIELD PUMPING PLANT	0	0	0	0	105	508	437	270	218	23	1	0	1562	1588
IMPERIAL //R	0	0	0	0	51	313	277	135	98	0	0	0	874	1115
INDEPENDENCE	0	0	0	49	436	777	757	499	501	168	79	1	3267	3579
INDIO FIRE STATION	0B	0B	0B		50B		239	98			0B	0	M 387	903
INYOKERN	0	0B	0	5	239	609B	599	359	325		24		M 2160	2633
IRON MOUNTAIN	0	0	0	0B	67B	403B	308	145	111	1	0	0	B 1035	1156
LAKE ARROWHEAD	3	0B	43B	248B	617B	935B	849	751		536		33	M 4015	5450
LANCASTER ATC R	0	0	0	35	348	679	712	481	432	161	54	0	2902	3241
LEE VINING	15	2	65B	301	690B	1058B	1049B	779	825B	532B	404B	60B	B 5780	6513
MAMMOTH LAKES R S	171	56	260	503	881B	1180B	1214B	935B	1091	750	591	216	B 7848	
MECCA FIRE STATION		0B			42			170B		7B			M	1118
MITCHELL CAVERNS	0		0	6	274	643B	572	361B	424		69B	0	M 2349	2902
MOJAVE	0B	0	0	17	282B	653B	645	412	393	135B	44B	0B	B 2581	2835
MOUNTAIN PASS													M	4105
NEEDLES AP R	0	0	0	0	99	433	376	177	133	1	0	0	1219	1227
PALMDALE	0	0	0	9	282	625	592	357	340	123	36	0	2364	2704
PALM SPRINGS	0B	0	0	0	58	305B	224	86	82	0	0	0	B 755	951
PARKER RESERVOIR	0	0	0	0	56	381	318	147	95	0	0	0	M 997	1230
PEARBLOSSOM	0	0	0B	18	279	615B	573	350	377	163	64	0	B 2439	2908
RANDBURG	0	0	0	18	339	686	656	400	418	163	58	0	2738	3134
THERMAL FCWOS	0	0	0	0	81	426	399	240	189	3	0	0	1338	1141
TRONA	0B	0	0	3	166B	512B		314	251	46	7		M 1299	2492
TWENTYNINE PALMS	0	0	0	0	159	521	474	285	240	30	6	0	1715	1910
VICTORVILLE PUMP PLANT	0	0	0	14	303	633B	601	402	391	144	61	0	B 2549	2929
WRIGHTWOOD	49	17	55B	303	665B	892B	875	703	765	479	353	62	B 5218	

This page intentionally left blank.

CALIFORNIA
JULY 2002

DAILY SOIL TEMPERATURES

STATION	DEPTH	TIME	DAY OF MONTH														
			1	2	3	4	5	6	7	8	9	10	11	12	13	14	15
CALIFORNIA SACRAMENTO DRAINAGE 02 DAVIS 2 WSW EXP FARM	(IN)																
	4	MAX	91	92	90	89	89	90	90	91	89	91	94	93	93	94	93
	4	MIN	86	86	84	82	83	84	84	84	84	84	87	88	88	88	86
	8	MAX	87	88	87	86	85	85	87	87	87	87	89	89	90	90	89
	8	MIN	86	87	86	86	84	84	86	86	86	87	88	89	90	90	88
20	08		86	86	86	86	85	85	86	86	86	86	87	88	88	88	

CALIFORNIA
JULY 2002

DAILY SOIL TEMPERATURES

STATION	DAY OF MONTH																AVERAGE
	16	17	18	19	20	21	22	23	24	25	26	27	28	29	30	31	
CALIFORNIA SACRAMENTO DRAINAGE 02 DAVIS 2 WSW EXP FARM	90	90	89	89	91	92	90	90	89	90	89	90	91	91	89	89	90.6
	83	83	83	84	88	88	85	84	84	84	83	83	85	85	84	84	84.8
	89	87	87	87	87	88	88	87	87	87	87	86	87	88	88	86	87.4
	88	86	86	86	86	87	87	86	87	86	86	85	87	87	87	85	86.6
	88	86	86	86	86	88	88	88	86	86	86	86	87	88	86	86	86.6

CALIFORNIA
JULY 2002

SOILS REFERENCE NOTES

STATION	SOIL TYPE	SOIL COVER	SLOPE	UNITS
BRAWLEY 2 SW	HOLTVILLE SILTY CLAY	GRASS	0%	F
DAVIS 2 WSW EXP FARM	SANDY LOAM	BARE	2%	F

This page intentionally left blank.

EVAPORATION AND WIND

STATION		DAY OF MONTH															
		1	2	3	4	5	6	7	8	9	10	11	12	13	14	15	
CALIFORNIA NORTH COAST DRAINAGE 01 TRINITY RIVER HATCHERY		WIND	25	17	30	35	22	25	20	42	19	20	16	20	23	26	27
		EVAP	32	30	35	34	33	32	33	33	28	32	32	36	27	36	36
		MAX	91	95	94	89	90	91	93	93	92	97	100	99	90	93	94
		MIN	57	59	57	55	53	55	53	54	56	54	59	61	63	60	61
WILLOW CREEK 1 NW		WIND	*	117	33	*	51	*	*	91	16	16	14	10	*	*	57
		EVAP	*	98	12	*	38	*	*	56	27	21	28	14	*	*	70
		MAX	-	85	84	-	90	-	-	91	96	98	98	92	-	-	97
		MIN	-	60	58	-	55	-	-	55	61	65	65	73	-	-	62
SACRAMENTO DRAINAGE 02 CHICO UNIVERSITY FARM		WIND	-	21	76	52	36	24	45	54	23	19	24	40	*	*	136
		EVAP	95	35	48	53	40	42	39	30	42	38	40	54	*	*	120
		MAX	100	100	93	90	92	96	97	90	95	99	101	100	-	-	97
		MIN	63	63	60	60	66	67	64	65	65	68	70	72	-	-	63
DAVIS 2 WSW EXP FARM R		WIND	46	92	120	86	69	71	91	72	91	37	68	82	66	109	83
		EVAP	53	59	54	41	40	36	46	37	51	48	57	54	45	53	42
		MAX	97	100	90	91	94	95	95	93	90	100	102	98	93	96	93
		MIN	68	65	56	58	59	60	58	60	63	72	67	67	66	60	57
LAKE SOLANO		WIND	25	24	29	40	20	22	42	64	50	8	32	19	28	20	17
		EVAP	37	37	31	33	26	30	32	38	37	34	33	28	38	31	28
		MAX	91	84	74	78	85	85	84	84	86	91	-	-	91	91	86
		MIN	67	64	64	62	62	64	65	64	64	-	-	-	68	70	66
MARKLEY COVE		WIND	24	26	41	32	27	27	34	41	15	18	23	33	29	30	30
		EVAP	31	37	31	29	30	30	31	29	30	38	32	39	36	33	32
		MAX	99	99	90	91	93	95	92	94	98	101	100	96	95	101	98
		MIN	67	64	63	62	60	62	61	59	60	65	67	65	66	66	63
SHASTA DAM		WIND	24	28	-	22	31	28	17	48	42	40	21	33	26	24	26
		EVAP	45	90	-	45	43	37	45	39	47	60	62	49	31	39	47
		MAX	94	96	-	88	95	94	95	92	94	98	102	101	88	96	96
		MIN	60	65	-	55	54	60	65	60	61	65	65	68	68	65	68
NORTHEAST INTERIOR BASINS 03 BOCA		WIND	136	62	72	85	72	64	57	90	49	94	13	50	56	45	76
		EVAP	38	36	36	38	43	34	35	40	38	38	40	28	26	26	41
		MAX	-	-	-	-	-	-	-	-	-	-	-	-	-	-	-
		MIN	-	-	-	-	-	-	-	-	-	-	-	-	-	-	-
TAHOE CITY		WIND	16	15	23	28	20	19	20	28	13	13	17	20	12	18	22
		EVAP	23	18	25	26	23	23	18	21	22	22	21	21	3	15	25
		MAX	-	-	-	-	-	-	-	-	-	-	-	-	-	-	-
		MIN	-	-	-	-	-	-	-	-	-	-	-	-	-	-	-
SAN JOAQUIN DRAINAGE 05 FRIANT GOVERNMENT CAMP		WIND	54	63	57	47	44	40	67	54	53	54	55	51	57	55	55
		EVAP	40	62	59	38	31	31	43	53	42	47	48	66	80	34	47
		MAX	97	96	93	91	94	92	92	93	97	99	100	100	97	97	95
		MIN	71	67	64	64	64	65	63	62	69	72	73	70	70	70	66
LODI		WIND	-	42	57	39	33	34	37	66	20	27	27	39	50	38	35
		EVAP	34	30	58	43	30	37	30	30	-	45	45	43	43	33	37
		MAX	96	99	91	90	91	94	88	85	-	100	-	96	92	92	90
		MIN	70	64	60	64	58	66	66	62	-	70	-	72	70	70	64
LOS BANOS DET RESV		WIND	109	171	148	255	240	202	294	160	131	111	122	133	121	125	204
		EVAP	55	66	70	90	67	68	80	56	61	66	78	75	72	62	83
		MAX	95	93	91	90	90	90	91	91	90	94	95	94	95	93	93
		MIN	63	60	57	56	64	62	64	55	57	62	64	65	63	62	58
NEW MELONES DAM HQ		WIND	32	28	25	34	36	36	35	35	36	33	40	29	27	28	34
		EVAP	40	42	42	48	45	40	45	38	41	45	45	45	49	45	45
		MAX	97	98	95	92	92	92	93	90	93	98	98	98	98	96	96
		MIN	63	65	64	62	61	62	62	60	59	55	57	63	69	64	64
SAN LUIS DAM		WIND	99	205	235	264	259	268	215	191	73	76	191	206	143	221	240
		EVAP	60	73	67	75	67	66	69	52	50	60	89	86	73	76	83
		MAX	97	100	88	92	90	89	92	90	93	98	100	90	96	94	95
		MIN	57	62	58	60	59	60	55	59	59	64	65	65	65	63	59
TRACY PUMPING PLANT		WIND	-	-	-	-	-	-	-	-	-	-	-	-	-	-	-
		EVAP	57	62	56	47	48	60	60	45	45	60	60	53	55	68	40
		MAX	95	95	92	90	88	91	86	91	98	99	96	96	96	91	88
		MIN	62	64	57	55	52	55	54	55	65	64	65	65	65	58	55
SOUTH COAST DRAINAGE 06 CACHUMA LAKE		WIND	26	29	35	41	38	35	34	37	25	27	20	27	35	36	36
		EVAP	27	29	26	27	24	28	28	30	32	39	34	36	41	33	31
		MAX	92	92	90	87	84	86	90	90	95	96	98	94	95	93	94
		MIN	64	61	61	57	56	60	59	61	61	65	66	66	64	62	61
TWITCHELL DAM		WIND	41	43	39	37	45	41	42	62	36	46	30	50	45	55	26

Evaporation: Is measured in hundredths of inches

Wind: Is measured in miles

Max and Min: The maximum and minimum temperatures (Fahrenheit) of the water in the evaporation pan

EVAPORATION AND WIND

STATION	DAY OF MONTH																TOTAL OR AVERAGE
	16	17	18	19	20	21	22	23	24	25	26	27	28	29	30	31	
CALIFORNIA NORTH COAST DRAINAGE 01 TRINITY RIVER HATCHERY	34	29	24	22	19	21	33	32	33	30	23	17	28	20	19	17	768
	37	35	33	28	33	36	32	29	35	33	32	28	38	36	32	30	10.16
	91	90	93	93	93	94	95	89	90	89	93	94	95	98	95	93	93.1
	56	55	55	55	56	57	61	56	57	56	53	56	54	53	53	62	56.5
WILLOW CREEK 1 NW	22	25	24	31	*	*	51	16	19	15	14	*	*	53	14	9	698
	14	28	20	21	*	*	56	13	14	14	24	*	*	53	18	9	6.48
	93	91	90	90	-	-	72	94	90	89	89	-	-	90	88	-	M
	63	60	61	63	-	-	61	72	-	68	64	-	-	63	67	-	M
SACRAMENTO DRAINAGE 02 CHICO UNIVERSITY FARM	53	27	23	30	40	*	111	39	39	35	19	*	*	109	33	34	1180B
	45	30	35	45	44	*	65	30	35	43	30	*	*	105	30	30	12.43
	91	94	96	94	94	-	98	92	92	94	95	-	-	97	96	93	95.2
	60	61	62	65	65	-	60	63	61	65	65	-	-	63	66	65	64.1
DAVIS 2 WSW EXP FARM R	95	68	63	49	41	81	86	80	95	80	62	68	90	104	85	79	2409
	38	41	36	37	39	44	41	45	43	45	38	43	43	42	39	36	13.66
	89	91	92	92	96	96	90	90	88	92	92	93	95	92	92	93	93.5
	54	57	59	62	64	60	58	58	57	56	58	62	62	59	60	60	60.7
LAKE SOLANO	13	19	14	12	17	20	63	39	25	23	27	23	32	57	21	41	886
	29	25	23	22	27	32	30	30	28	29	21	28	27	32	20	24	9.20
	80	86	-	-	94	92	-	-	88	89	80	90	92	90	89	90	86.8
	63	63	-	-	66	68	-	-	60	61	60	63	64	60	61	61	63.8
MARKLEY COVE	33	27	27	24	27	29	30	36	30	30	28	23	29	41	27	32	903
	34	30	25	24	30	29	30	29	27	28	27	25	28	26	23	25	9.28
	93	93	96	96	97	99	89	91	90	91	88	89	90	89	84	90	93.8
	59	58	58	60	65	63	61	59	60	59	60	63	66	56	59	66	62.0
SHASTA DAM	29	25	23	25	27	30	34	22	23	27	21	29	42	31	29	30	885B
	45	46	40	32	28	40	45	32	30	32	34	2	45	48	37	32	12.88B
	92	89	94	90	93	98	95	90	93	91	94	96	95	95	99	93	94.2
	64	60	60	62	64	65	65	61	64	62	65	63	63	62	65	68	63.1
NORTHEAST INTERIOR BASINS 03 BOCA	77	67	38	34	41	36	56	59	70	80	68	40	55	42	41	56	1881
	36	38	14	21	26	29	35	36	37	36	38	28	32	35	31	32	10.41
	-	-	-	-	-	-	-	-	-	-	-	-	-	-	-	-	M
	-	-	-	-	-	-	-	-	-	-	-	-	-	-	-	-	M
TAHOE CITY	22	34	23	12	13	12	18	22	22	27	27	18	21	12	11	17	595
	22	22	16	6	19	15	12	22	24	24	26	18	22	14	21	23	6.12
	-	-	-	-	-	-	-	-	-	-	-	-	-	-	-	-	M
	-	-	-	-	-	-	-	-	-	-	-	-	-	-	-	-	M
SAN JOAQUIN DRAINAGE 05 FRIANT GOVERNMENT CAMP	49	52	55	48	46	59	44	39	40	47	46	43	47	40	40	47	1548
	43	40	51	30	46	32	33	35	36	54	49	36	29	30	26	51	13.42
	94	94	94	93	97	93	93	93	94	93	92	92	93	92	94	93	94.4
	66	67	67	69	65	65	65	65	67	62	64	69	67	68	69	67	66.8
LODI	52	55	29	34	28	72	58	52	45	47	29	69	63	41	44	44	1364B
	25	37	30	31	20	42	23	36	28	25	30	15	35	12	35	30	10.25B
	90	90	94	98	97	95	89	90	90	90	90	91	94	89	94	90	92.2
	60	62	64	66	70	62	66	62	62	62	60	69	62	62	64	68	64.7
LOS BANOS DET RESV	136	125	199	182	173	166	164	158	124	97	118	111	136	188	106	103	4812
	58	48	60	66	65	65	53	45	49	49	52	55	57	55	41	50	19.17
	89	90	88	89	90	93	86	87	86	91	87	91	89	87	-	-	90.6
	54	56	57	58	59	57	54	56	55	57	55	61	61	56	-	-	58.9
NEW MELONES DAM HQ	32	36	32	34	35	38	33	36	35	32	34	41	30	34	34	28	1032
	45	44	42	42	49	44	31	38	41	40	42	40	40	33	35	39	13.00
	95	95	93	92	93	94	92	94	90	94	91	92	91	92	92	98	94.0
	63	64	64	64	55	62	60	58	61	60	61	60	62	62	60	58	61.4
SAN LUIS DAM	287	245	262	268	164	306	310	220	197	162	180	175	283	279	152	176	6552
	50	61	63	69	60	65	52	55	52	51	58	55	62	49	45	57	19.50
	85	86	85	83	90	90	90	92	95	95	90	93	82	83	88	92	91.1
	54	55	55	56	60	56	56	56	56	58	55	59	55	56	55	55	58.3
TRACY PUMPING PLANT	-	-	-	-	-	-	-	-	-	-	-	-	-	-	-	-	M
	45	39	42	39	44	56	38	45	45	45	42	45	46	38	38	45	15.08
	89	90	91	93	95	95	90	90	91	92	93	92	92	87	92	92	92.1
	52	54	52	57	59	59	55	58	55	54	54	60	58	56	55	57	57.6
SOUTH COAST DRAINAGE 06 CACHUMA LAKE	39	31	38	36	35	32	38	42	34	30	43	33	29	33	31	35	1040
	29	27	29	30	27	27	29	28	28	31	34	28	22	30	30	30	9.24
	91	91	91	90	91	91	91	88	90	92	91	89	90	89	91	92	91.1
	61	60	59	59	62	60	56	54	57	60	60	60	61	60	60	62	60.5
TWITCHELL DAM	41	41	40	44	48	23	45	40	39	43	47	49	35	36	26	49	1284

Evaporation: Is measured in hundredths of inches

Wind: Is measured in miles

Max and Min: The maximum and minimum temperatures (Fahrenheit) of the water in the evaporation pan

EVAPORATION AND WIND

STATION		DAY OF MONTH														
		1	2	3	4	5	6	7	8	9	10	11	12	13	14	15
SOUTHEAST DESERT BASINS DEATH VALLEY 07	EVAP	32	31	31	30	31	34	41	47	38	40	41	43	41	40	35
	MAX	91	90	87	85	85	89	95	100	98	97	91	86	83	83	83
	MIN	55	55	54	51	51	54	54	62	60	62	62	62	61	59	57
	WIND	38	38	34	21	40	44	36	38	15	22	27	22	34	30	41
	EVAP	67	75	7	75	73	74	73	6	69	66	72	65	84	69	6
	MAX	98	99	95	100	99	94	97	99	101	103	104	99	104	103	100
	MIN	67	68	65	61	66	65	62	68	66	66	72	73	70	70	70

Evaporation: Is measured in hundredths of inches

Wind: Is measured in miles

Max and Min: The maximum and minimum temperatures (Fahrenheit) of the water in the evaporation pan

EVAPORATION AND WIND

STATION	DAY OF MONTH																TOTAL OR AVERAGE
	16	17	18	19	20	21	22	23	24	25	26	27	28	29	30	31	
SOUTHEAST DESERT BASINS 07 DEATH VALLEY	30	28	25	29	34	24	31	30	33	33	30	29	30	32	34	35	10.42
	81	80	81	81	81	80	81	86	92	92	81	80	80	80	80	81	85.8
	60	60	59	60	60	51	54	52	50	57	58	55	56	56	60	60	57.0
SOUTHEAST DESERT BASINS 07 DEATH VALLEY	61	48	38	82	22	29	26	32	35	54	41	40	33	20	17	32	1090
	75	75	6	94	54	68	55	74	75	75	75	75	71	75	75	75	19.78
	97	100	98	96	99	99	98	96	98	98	99	98	96	98	99	100	98.8
	70	68	67	67	60	65	66	64	64	66	67	62	63	63	64	67	66.2

Evaporation: Is measured in hundredths of inches

Wind: Is measured in miles

Max and Min: The maximum and minimum temperatures (Fahrenheit) of the water in the evaporation pan

SNOWFALL AND SNOW ON GROUND (INCHES)

STATION		DAY OF MONTH														
		1	2	3	4	5	6	7	8	9	10	11	12	13	14	15
CALIFORNIA NORTHEAST INTERIOR BASINS 03 TRUCKEE RS	SNOWFALL SN ON GND															

Snowfall: Includes snow and ice. Values for NWS stations (J index note) are Mid - Mid (LST).
 Snow on ground: Includes snow, sleet, ice and hail. Values for NWS stations (J index note) are observed at 12 UTC (GMT).
 Water Equivalent: Given for NWS stations (J index note) only, when snow depth is 2 inches or more, and is measured at 18 UTC (GMT).

SNOWFALL AND SNOW ON GROUND (INCHES)

STATION	DAY OF MONTH															
	16	17	18	19	20	21	22	23	24	25	26	27	28	29	30	31
CALIFORNIA NORTHEAST INTERIOR BASINS 03 TRUCKEE RS				T												

Snowfall: Includes snow and ice. Values for NWS stations (J index note) are Mid – Mid (LST).
 Snow on ground: Includes snow, sleet, ice and hail. Values for NWS stations (J index note) are observed at 12 UTC (GMT).
 Water Equivalent: Given for NWS stations (J index note) only, when snow depth is 2 inches or more, and is measured at 18 UTC (GMT).

STATION INDEX

STATION	INDEX NO.	DIVISION	COUNTY	LATITUDE	LONGITUDE	ELEVATION (IN FEET)	OBSERVATION TIME AND TABLES				OBSERVER
							LOCAL STD TIME				
							TEMP	PRECIP	EVAP	SPECIAL SEE (NOTES)	
CALIFORNIA											
ACAMPO 5 NE	0010	05	SAN JOAQUIN	38 13	121 12W	87		08		H	STEVE SEIFERT
ACTON ESCONDIDO FC261	R 0014	06	LOS ANGELES	34 30	118 16W	2970		08		C H	LA CO DEPT OF PUB WORKS
ADIN RS	0029	02	MODOC	41 12	120 57W	4195	16	16		H	U S FOREST SERVICE
ALPINE	0136	06	SAN DIEGO	32 50	116 47W	1735	16	16		H	ALPINE FIRE DEPT
ALTADENA	0144	06	LOS ANGELES	34 11	118 8W	1127		17		H	L A CO DEPT PUBLIC WORKS
ALTURAS	0161	02	MODOC	41 30	120 33W	4400	16	16		C H	US FOREST SERVICE
ANAHEIM //R	0192	06	ORANGE	33 52	117 51W	335	16	16		H	ELECTRICAL ENGINEERING
ANGWIN PAC UNION COL	0212	01	NAPA	38 34	122 26W	1715	17	17		C H	PACIFIC UNION COLLEGE
ANTIOCH PUMP PLANT #3	0232	05	CONTRA COSTA	37 59	121 45W	60	08	08		H	CONTRA COSTA WATER
ANZA	0235	06	RIVERSIDE	33 33	116 40W	3915		08		H	CA STATE DEPT FORESTRY
ASH MOUNTAIN	0343	05	TULARE	36 29	118 50W	1708	08	08		H	NATIONAL PARK SERVICE
AUBERRY 2 NW	0379	05	FRESNO	37 6	119 31W	2090	17	17		H	DAMON PITTS
AUBURN	0383	02	PLACER	38 54	121 5W	1292	07	07		H	TOM MCVIEY
BAKER	0436	07	SAN BERNARDI	35 16	116 4W	940	08	08		H	NATIONAL PARK SERVICE
BAKERSFIELD AP	R 0442	05	KERN	35 26	119 3W	489	MID	MID		C HJ	ASOS - NWS
BAKERSFIELD 5 NW	0444	05	FRESNO	35 25	119 3W	470	08	08		H	KERN COUNTY FIRE DEPT
BALCH POWER HOUSE	0449	05	FRESNO	36 55	119 5W	1720	16	16		C H	PACIFIC GAS AND ELECTRIC
BARSTOW	0521	07	SAN BERNARDI	34 54	117 1W	2220	18	18		H	BILL TOMLINSON
BASSETS STATION	0539	02	SIERRA	39 37	120 36W	5457	17	17		H	LEE DOUGHERTY
BEN LOMOND NO 4	0673	04	SANTA CRUZ	37 5	122 5W	420	17	17		H	JOHN H SMITH
BENTON INSPECTION STN	0684	07	MONO	37 51	118 29W	5460		MID		H	BENTON INSPECTION STN
BERKELEY	0693	04	ALAMEDA	37 52	122 16W	310	08	MID		H	UNIV OF CALIFORNIA
BIG BAR 4 E	0738	01	TRINITY	40 44	123 12W	1250	07	07		H	MARY AUTEN
BIG BEAR LAKE	0741	06	SAN BERNARDI	34 15	116 54W	6760	16	16		H	BIG BEAR LAKE FIRE DEPT
BIG CREEK PH 1	R 0755	05	FRESNO	37 12	119 15W	4878	17	17		H	SOUTHERN CA EDISON CO
BIG SUR STATION	0790	04	MONTEREY	36 15	121 47W	200	15	15		C H	PFEIFFER BIG SUR ST PARK
BIG TUJUNGA DAM FC46DE	R 0798	06	LOS ANGELES	34 18	118 11W	2317		MID		H	L A CO DEPT PUBLIC WORKS
BISHOP CREEK INTAKE 2 //R	0819	07	INYO	37 15	118 35W	8154		MID		H	SO CALIF EDISON CO
BISHOP AP	R 0822	07	INYO	37 22	118 21W	4102	MID	MID		C HJ	ASOS - NWS
BISHOP FS	0823	07	INYO	37 22	118 22W	4108		09		C H	NATIONAL FOREST SERVICE
BLUE CANYON //R	0897	02	PLACER	39 17	120 43W	5280	MID	MID		C H	ASOS - NWS
BLYTHE	0924	07	RIVERSIDE	33 37	114 36W	268	16	08		H	RIVERSIDE CNTY FIRE DEPT
BLYTHE AP	R 0927	07	RIVERSIDE	33 37	114 43W	395	MID	MID		C H	ASOS - FAA
BOCA	0931	03	NEVADA	39 23	120 6W	5575	08	08	08	H	DAVID LINDE
BODIE	0943	03	MONO	38 13	119 1W	8370	17	17		H	BODIE HISTORIC STATE PRK
BORREGO DESERT PARK	0983	07	SAN DIEGO	33 14	116 25W	805	08	08		H	CAL STATE PARK SERVICE
BOWMAN DAM	1018	02	NEVADA	39 27	120 39W	5385	08	08		C H	NEVADA IRRIGATION DIST
BRAWLEY 2 SW	1048	07	IMPERIAL	32 57	115 33W	-100	09	09		H	AGRI RESEARCH SERVICE
BRIDGEPORT	1072	03	MONO	38 15	119 14W	6470	16	08		H	MONO COUNTY SHERIFF STN
BRIDGEVILLE 4 NNW	1080	01	HUMBOLDT	40 31	123 49W	2100	08	08		H	ALAYNE HUNT
BUCKHORN	1149	02	SHASTA	40 52	121 51W	3800		09		H	DAVE POPP
BUCKS CREEK P H	1159	02	PLUMAS	39 55	121 21W	1850		08		H	LOREN PERKINS
BURBANK VALLEY PUMP PL	1194	06	LOS ANGELES	34 11	118 21W	655	07	07		C H	BURBANK PUBLIC SERVICE
BURNEY	1214	02	SHASTA	40 53	121 40W	3198	07	07		H	TAMMIE FINCHER
BUTTONWILLOW	1244	05	KERN	35 24	119 28W	269	08	08		H	BUENA VISTA W S DIST
CACHUMA LAKE	1253	06	SANTA BARBAR	34 35	119 59W	781	09	09	09	C H	US BUREAU RECLAMATION
CALAVERAS BIG TREES	1277	05	CALAVERAS	38 17	120 19W	4695	08	08		C H	STATE DIV BEACHES & PRKS
CALEXICO 2 NE	1288	07	IMPERIAL	32 41	115 28W	12		17		H	IMPERIAL IRRIGATION DIST
CALISTOGA	1312	01	NAPA	38 36	122 36W	400	16	16		H	OLD FAITHFUL GEYSER CA
CALLAHAN	1316	01	SISKIYOU	41 19	122 48W	3185	17	17		H	MARIAN HAYDEN
CAMPO	1424	06	SAN DIEGO	32 37	116 28W	2630	17	17		H	BILL WHITAKER
CAMP PARDEE	1428	05	CALAVERAS	38 15	120 51W	658	08	08		C H	EBMUD LODI OFFICE
CANBY 3 SW	1476	02	MODOC	41 25	120 54W	4310	07	07		H	DIANA MCCULLEY
CANOVA PARK PIERCE COL	1484	06	LOS ANGELES	34 11	118 34W	790	16	16		H	L A PIERCE COLLEGE
CANYON DAM	1497	02	PLUMAS	40 10	121 5W	4560	16	16		C H	PACIFIC GAS & ELECT CO
CARMEL VALLEY	1534	04	MONTEREY	36 29	121 43W	480	16	16		H	BERNARD CZAJA
CAZADERO 5 NW	1603	01	SONOMA	38 34	123 10W	1420		08		C H	SARA GOULD
CECILVILLE	1606	01	SISKIYOU	41 9	123 8W	2310	10	10		H	JIM DOYLE
CEDARVILLE	1614	03	MODOC	41 32	120 10W	4670	08	08		H	US SOIL CONSERVATION SVC
CHERRY VALLEY DAM	1697	05	TUOLUMNE	37 58	119 55W	4765	07	07		H	HETCH HETCHY WATER SUPPLY
CHESTER	1700	02	PLUMAS	40 18	121 15W	4530	08	08		H	COLLINS PINE CO
CHICO UNIVERSITY FARM	1715	02	BUTTE	39 41	121 49W	185	08	08	08	C H	CHICO UNIVERSITY FARM
CHINA LAKE ARMITAGE	R 1733	07	KERN	35 41	117 42W	2230		07		H	NEW DIRECTIONS TECHINC
CHULA VISTA	1758	06	SAN DIEGO	32 38	117 5W	56	16	16		H	CHULA VISTA FIRE DEPT
CLEARLAKE 4 SE	1806	02	LAKE	38 55	122 34W	1349	08	08		H	RAYMOND C CARMAN
CLOVERDALE	1838	01	SONOMA	38 48	123 1W	333	16	16		H	CLOVERDALE FIRE DEPT
COALINGA	1864	05	FRESNO	36 8	120 22W	670	16	16		C H	COALINGA FIRE DEPT
COARSEGOLD 1 SW	1878	05	MADERA	37 15	119 42W	2230		07		H	CA STATE DEPT FORESTRY
COFFEE CREEK R S	1886	01	TRINITY	41 5	122 43W	2500		10		C H	US FOREST SERVICE
COLEMAN FISHERIES STA	1907	02	SHASTA	40 24	122 9W	420		08		H	US FISH AND WILDLIFE
COLFAX	1912	02	PLACER	39 6	120 57W	2400	16	16		H	MIKE CRUM

STATION INDEX

STATION	INDEX NO.	DIVISION	COUNTY	LATITUDE	LONGITUDE	ELEVATION (IN FEET)	OBSERVATION TIME AND TABLES				OBSERVER
							LOCAL STD TIME				
							TEMP	PRECIP	EVAP	SPECIAL SEE (NOTES)	
COLGATE P H	1916	02	YUBA	39 20	121 12W	595		16		H	YUBA COUNTY WATER AGENCY
COLUSA 2 SSW	1948	02	COLUSA	39 11	122 2W	50	08	08		H	CITY OF COLUSA
CONCORD BUCHANAN FIELD	1964	04	CONTRA COSTA	38 0	122 3W	18	MID	MID		C H	ASOS - FAA
CONCORD WASTEWATER PLA	1967	04	CONTRA COSTA	37 59	122 4W	40	16	16		H	CONCORD WASTEWATER PLANT
COPCO NO 1 DAM	1990	01	SISKIYOU	41 59	122 20W	2703		08		H	PACIFIC POWER AND LIGHT
CORCORAN IRRIG DIST	2012	05	KINGS	36 6	119 35W	200	17	17		C H	CORCORAN IRRIG DISTRICT
COVELO	2081	01	MENDOCINO	39 49	123 15W	1410	17	17		H	JACOB E JOYNER
COVINA CITY YRD FC387B	2090	06	LOS ANGELES	34 6	117 53W	583		08		H	L A CO DEPT PUBLIC WORKS
CRESCENT CITY 3 NNW	2147	01	DEL NORTE	41 48	124 13W	40	17	17		H	MRS LESLIE DISRUDE
CRESCENT CITY 7 ENE	2148	01	DEL NORTE	41 48	124 5W	120		10		H	STATE DEPT PARKS & REC
CRYSTAL LAKE FC238C	2198	06	LOS ANGELES	34 19	117 50W	5370		MID		H	L A CO DEPT PUBLIC WORKS
CULVER CITY	2214	06	LOS ANGELES	34 0	118 25W	55	16	16		H	CULVER CITY FIRE DEPT #2
CUYAMACA	2239	06	SAN DIEGO	32 59	116 35W	4640	08	08		C H	HELIX WATER DISTRICT
DAGGETT AP	2257	07	SAN BERNARDI	34 51	116 47W	1917	MID	MID		C H	ASOS - FAA
DAVIS 2 WSW EXP FARM	2294	02	YOLO	38 32	121 47W	60	08	08	08	CGH	UNIVERSITY OF CALIFORNIA
DEATH VALLEY	2319	07	INYO	36 28	116 52W	-194	08	08	08	H	US NATIONAL PARK SERVICE
DEEP CANYON LABORATORY	2327	07	RIVERSIDE	33 39	116 23W	1200		08		H	DEEP CANYON RESEARCH CTR
DEEP SPRINGS COLLEGE	2331	07	INYO	37 22	117 59W	5225	19	19		H	DEEP SPRINGS COLLEGE
DELANO	2346	05	KERN	35 46	119 14W	323		08		H	KERN COUNTY FIRE DEPT
DE SABL	2402	02	BUTTE	39 52	121 37W	2710	16	16		H	PACIFIC GAS AND ELECTRIC
DOBBINS 1 S	2456	02	YUBA	39 22	121 12W	1640	18	18		H	TERESA R ROYAT
DONNER MEMORIAL ST PK	2467	03	NEVADA	39 19	120 14W	5937	08	08		H	CA DIV BEACHES & PARKS
DOWNEY FIRE STN FC107C	2494	06	LOS ANGELES	33 56	118 9W	110		17		H	L A CO DEPT PUBLIC WORKS
DOWNIEVILLE	2500	02	SIERRA	39 34	120 49W	2915	17	17		C H	LELAND C ADAMS III
DOYLE	2504	03	LASSEN	40 1	120 6W	4240		08		H	MIKE WINJE
DOYLE 4 SSE	2506	03	LASSEN	39 58	120 5W	4390	18	18		H	JOHN MATLEY
DUNSMUIR TREATMENT PLA	2574	02	SISKIYOU	41 11	122 16W	2170	07	07		H	CITY OF DUNSMUIR
EAGLE MOUNTAIN	2598	07	RIVERSIDE	33 49	115 27W	973	07	07		H	METRO WATER DISTRICT
EAST PARK RESERVOIR	2640	02	COLUSA	39 22	122 31W	1205	08	08		H	WAYNE LANGFORD
EL CAJON	2706	06	SAN DIEGO	32 49	116 59W	405	16	16		H	EL CAJON FIRE STATION #9
EL CAPITAN DAM	2709	06	SAN DIEGO	32 53	116 49W	600	07	07		H	EL CAPITAN RESERVOIR
EL CENTRO 2 SSW	2713	07	IMPERIAL	32 46	115 34W	-30	17	17		C H	EL CENTRO WATER TRMT PLT
ELLERY LAKE	2756	03	MONO	37 56	119 14W	9645		MID		H	SO CALIF EDISON CO
EL MIRAGE	2771	07	SAN BERNARDI	34 35	117 38W	2950	08	08		H	PAUL NICKOLAUS
EL SINORE	2805	06	RIVERSIDE	33 40	117 20W	1285	17	17		C H	CA ST DEPT OF FORESTRY
ESCONDIDO NO 2	2863	06	SAN DIEGO	33 7	117 5W	600	16	16		H	ESCONDIDO FIRE DEPT
EUREKA WFO WOODLEY IS	2910	01	HUMBOLDT	40 49	124 10W	20	MID	MID		C HJ	NATIONAL WEATHER SERVICE
EXCHEQUER DAM	2920	05	MARIPOSA	37 35	120 16W	442		08		H	MERCED IRRIGATION DIST
FAIRFIELD	2934	02	SOLANO	38 16	122 4W	40	08	08		H	WATERMAN TREATMENT PLANT
FAIRMONT	2941	07	LOS ANGELES	34 42	118 26W	3060	06	06		H	LA DEPT OF WATER & POWER
FALL RIVER MILLS CSD	2964	02	SHASTA	41 1	121 27W	3310		10		H	FALL RIVER MILLS CSD
FELTON	3004	04	SANTA CRUZ	37 3	122 5W	400	09	09		H	CA AMERICAN WATER CO
FIDDLETOWN DEXTER RCH	3038	05	AMADOR	38 31	120 42W	2160		08		C H	LEO DEXTER
FIVE POINTS 5 SSW	3083	05	FRESNO	36 22	120 9W	285	17	17		H	FIVE STAR RANCH
FORESTHILL RANGER STN	3134	02	PLACER	39 1	120 51W	3015		08		H	US FOREST SERVICE
FORT BIDWELL	3157	03	MODOC	41 52	120 9W	4500	17	17		H	JAMES E FEE
FORT BRAGG 5 N	3161	01	MENDOCINO	39 31	123 45W	120	16	16		C H	ROBERT SCHOMER
FORT JONES RANGER STN	3182	01	SISKIYOU	41 36	122 51W	2725	08	08		C H	U S FOREST SERVICE
FORT ROSS	3191	01	SONOMA	38 31	123 15W	112	08	08		H	FORT ROSS ST HIST PARK
FREMONT	3244	04	ALAMEDA	37 33	122 1W	38	16	16		H	OAKLAND ARTC CENTER
FRESNO 5 NE	3256	05	FRESNO	36 45	119 42W	328	08	08		H	FRESNO AIR NATL GUARD
FRESNO YOSEMITE INTL	3257	05	FRESNO	36 47	119 43W	333	MID	MID		C HJ	ASOS - NWS
FRIANT GOVERNMENT CAMP	3261	05	FRESNO	37 0	119 42W	410	08	08	08	H	U S BUREAU RECLAMATION
GASQUET RS	3357	01	DEL NORTE	41 51	123 58W	384		08		C H	US FOREST SERVICE
GEM LAKE	3369	03	MONO	37 45	119 8W	8970		MID		H	SO CALIF EDISON CO
GEORGETOWN R S	3384	02	EL DORADO	38 56	120 48W	3001	08	08		C H	US FOREST SERVICE
GETTY CENTER	3392	06	LOS ANGELES	34 5	118 29W	1103	MID	MID		H	SHIN MAEKAWA
GIBALTAR DAM 2	3402	06	SANTA BARBAR	34 31	119 41W	1550		08		C H	SANTA BARBARA WATER DEPT
GILROY	3417	04	SANTA CLARA	37 0	121 34W	194	09	09		H	GILROY FIRE DEPARTMENT
GLEN DORA FC 287B	3452	06	LOS ANGELES	34 9	117 51W	920		17		H	L A CO DEPT PUBLIC WORKS
GLENNVILLE	3463	05	KERN	35 44	118 42W	3140	17	08		H	KERN COUNTY FIRE DEPT
GOLD RUN 2 SW	3491	02	PLACER	39 10	120 51W	3320		08		H	ROBERT SUTER
GOLDSTONE ECHO NO 2	3498	07	SAN BERNARDI	35 17	116 47W	2950		07		H	GOLDSTONE SECURITY SRVC
GRANT GROVE	3551	05	TULARE	36 44	118 58W	6600	08	08		H	US NATIONAL PARK SERVICE
GRASS VALLEY NO 2	3573	02	NEVADA	39 12	121 4W	2400	08	08		C H	CITY OF GRASS VALLEY
GRATON	3578	01	SONOMA	38 26	122 52W	200	08	08		H	LOUISE B HALLBERG
GREENVIEW	3614	01	SISKIYOU	41 33	122 55W	2820		12		H	EMMA R PEREIRA
GREENVILLE R S	3621	02	PLUMAS	40 8	120 57W	3560		08		H	GREENVILLE RANGER STN
GRIZZLY CREEK STATE PA	3647	01	HUMBOLDT	40 29	123 55W	410	08	08		C H	CA DEPT OF PARKS AND REC
GROVELAND 2	3669	05	TUOLUMNE	37 51	120 14W	2800	07	07		C H	GROVELAND COMM SVC DIST
GROVELAND R S	3672	05	TUOLUMNE	37 49	120 6W	3145		08		H	US FOREST SERVICE
HAIWEE	3710	07	INYO	36 8	117 57W	3825	07	07		H	LA DEPT OF WATER & POWER

STATION INDEX

STATION	INDEX NO.	DIVISION	COUNTY	LATITUDE	LONGITUDE	ELEVATION (IN FEET)	OBSERVATION TIME AND TABLES				OBSERVER
							LOCAL STD TIME				
							TEMP	PRECIP	EVAP	SPECIAL SEE (NOTES)	
HALF MOON BAY	3714	04	SAN MATEO	37 28	122 27W	16	07	07		H	CA DEPT OF PARKS & REC
HANFORD 1 S	3747	05	KINGS	36 19	119 38W	245	08	08		H	HANFORD PUBLIC WORKS
HAPPY CAMP RANGER STN	3761	01	SISKIYOU	41 48	123 23W	1120	08	08		C H	U S FOREST SERVICE
HARRISON GULCH R S	3791	02	SHASTA	40 22	122 58W	2750	08	08		C H	US FOREST SERVICE
HARRY ENGLEBRIGHT DAM	3800	02	NEVADA	39 14	121 16W	800		07		H	US CORPS OF ENGINEERS
HAT CREEK	3824	02	SHASTA	40 56	121 33W	3015	08	08		H	CRYSTAL RIVER FISH HCHRY
HAYFIELD PUMPING PLANT	3855	07	RIVERSIDE	33 42	115 38W	1370	09	09		C H	METRO WATER DISTRICT
HAYFORK 2 W	3859	01	TRINITY	40 33	123 13W	2300	16	16		H	DAVID HODGHEAD
HAYWARD AIR TERMINAL	3861	04	ALAMEDA	37 39	122 7W	43	MID	MID		C H	ASOS - FAA
HEALDSBURG	3875	01	SONOMA	38 37	122 52W	108	18	18		H	HEALDSBURG FIRE DEPT
HEARST CASTLE	3882	04	SAN LUIS OBI	35 41	121 10W	1526	16	16		H	HEARST CASTLE DISPATCH U
HEMET	3896	06	RIVERSIDE	33 45	116 56W	1655	16	08		H	LAKE HEMET MUN WATER DST
HENSHAW DAM	3914	06	SAN DIEGO	33 14	116 46W	2700	07	07		H	VISTA IRRIGATION DISTRCT
HETCH HETCHY	3939	05	TUOLUMNE	37 58	119 47W	3870	08	08		C H	HETCH HETCHY WATER SUPLY
HOLLISTER 2	4025	04	SAN BENITO	36 51	121 25W	275	15	15		C H	HOLLISTER WATER DEPT
HUNTINGTON LAKE	4176	05	FRESNO	37 14	119 13W	7020	16	16		C H	SOUTHERN CA EDISON CO
HYAMPOM	4191	01	TRINITY	40 37	123 27W	1275		06		C H	LEE ZIEGLER
IDYLLWILD FIRE DEPT	4211	06	RIVERSIDE	33 45	116 42W	5380	16	16		C H	IDYLLWILD FIRE DEPT
IMPERIAL	4223	07	IMPERIAL	32 51	115 34W	-64	MID	MID		H	IMPERIAL IRRIG DISTRICT
INDEPENDENCE	4232	07	INYO	36 48	118 12W	3950	MID	07		C H	LA DEPT OF WATER AND PWR
INDIO FIRE STATION	4259	07	RIVERSIDE	33 43	116 13W	-21	16	16		H	CA DEPT OF FORESTRY
INYOKERN	4278	07	KERN	35 39	117 49W	2440	17	17		H	KERN COUNTY FIRE DEPT
IOWA HILL	4288	02	PLACER	39 7	120 50W	3100		10		H	CATHY MORGAN
IRON MOUNTAIN	4297	07	SAN BERNARDI	34 9	115 7W	922	07	07		C H	MET WATER DIST OF SO CAL
JESS VALLEY	4374	02	MODOC	41 16	120 18W	5400	SR	SR		H	DUANE MCGARVA
JULIAN CDF	4412	06	SAN DIEGO	33 5	116 36W	4215	07	07		H	CA DEPT OF FORESTRY
JUNCAL DAM	4422	06	SANTA BARBAR	34 29	119 30W	2227	07	08		H	MONTECITO COUNTY WTR DIS
KELSEY 1 N	4484	02	EL DORADO	38 49	120 49W	2000		07		H	ROBERT BARBATO
KENTFIELD	4500	01	MARIN	37 57	122 33W	145	16	16		H	BARBARA AND DOUWD JESSEN
KERN RIVER PH 3	4523	05	KERN	35 47	118 26W	2703	08	08		H	S CALIFORNIA EDISON CO
KETTLEMAN CITY	4534	05	KINGS	36 0	119 58W	240	08	08		H	KINGS COUNTY FIRE DEPT
KING CITY	4555	04	MONTEREY	36 12	121 8W	320	16	16		H	KRKC RADIO DEL RAY CORP
KLAMATH	4577	01	DEL NORTE	41 31	124 2W	25	17	17		C H	HAROLD DEL PONTE
LA CRESCENTA FC 251C	4628	06	LOS ANGELES	34 13	118 15W	1565		17		H	L A CO DEPT PUBLIC WORKS
LAGUNA BEACH	4647	06	ORANGE	33 33	117 47W	35	16	16		H	SEWAGE DISPOSAL PLANT
LAKE ARROWHEAD	4671	07	SAN BERNARDI	34 15	117 11W	5205	17	17		H	LAKE ARROWHEAD FIRE DIST
LAKEHEAD	4683	02	SHASTA	40 55	122 23W	1260		07		H	RON SATTLER
LAKE SABRINA	4705	07	INYO	37 13	118 37W	9065		MID		H	SO CALIF EDISON CO
LAKESIDE 2 E	4710	06	SAN DIEGO	32 51	116 54W	690		08		H	HELIX WATER DISTRICT
LAKE SOLANO	4712	02	SOLANO	38 30	122 0W	190	08	08	08	C H	SOLANO IRRIGATION DIST
LAKE SPAULDING	4713	02	NEVADA	39 19	120 38W	5156	16	16		H	PACIFIC GAS AND ELECTRIC
LA MESA	4735	06	SAN DIEGO	32 46	117 1W	530	16	16		H	LA MESA FIRE DEPT
LANCASTER ATC	4749	07	LOS ANGELES	34 44	118 13W	2338	MID	MID		C H	ASOS - FAA
LAVA BEDS NAT MONUMENT	4838	01	SISKIYOU	41 44	121 30W	4770	09	09		H	NATIONAL PARK SERVICE
LEBEC	4863	05	KERN	34 50	118 52W	3585		08		H	KERN CO FIRE DEPT
LEE VINING	4881	07	MONO	37 57	119 7W	6797	09	09		H	MONO LAKE COMMITTEE
LEMON COVE	4890	05	TULARE	36 23	119 2W	513	08	08		H	KAWEAH LEMON CO
LINDSAY	4957	05	TULARE	36 12	119 3W	420	18	18		H	LINDSAY-STRATHMORE IR D
LIVERMORE MUNICIPAL AP	4995	04	ALAMEDA	37 42	121 49W	393	MID	MID		C H	ASOS- FAA
LIVERMORE	4997	04	ALAMEDA	37 42	121 47W	480	18	18		H	RON HAFNER
LODGEPOLE	5026	05	TULARE	36 36	118 44W	6735	08	08		C H	US NATIONAL PARK SERVICE
LODI	5032	05	SAN JOAQUIN	38 6	121 17W	40	17	17	17	H	CITY OF LODI
LOMPOC	5064	06	SANTA BARBAR	34 39	120 27W	95	08	08		H	LOMPOC WATER TRTMT PLT
LONG BEACH AP	5085	06	LOS ANGELES	33 49	118 9W	31	MID	MID		C HJ	ASOS - NWS
LOS ALAMOS	5107	06	SANTA BARBAR	34 45	120 17W	565	08	08		H	SANTA BARBARA FIRE ST 24
LOS ANGELES INTL AP	5114	06	LOS ANGELES	33 56	118 23W	97	MID	MID		C HJ	ASOS - NWS
LOS ANGELES DOWNTOWN	5115	06	LOS ANGELES	34 3	118 14W	230	MID	MID		C HJ	ASOS - NWS
LOS BANOS	5118	05	MERCED	37 3	120 52W	120	08	08		H	CENTRAL CALIF IRRIG DIST
LOS BANOS ARBURUA RCH	5119	05	MERCED	36 53	120 57W	860		17		H	JOHN M ARBURUA
LOS BANOS DET RESV	5120	05	MERCED	36 59	120 56W	407	09	09	09	H	DEPT OF WATER RESOURCES
LOS GATOS	5123	04	SANTA CLARA	37 14	121 58W	365	17	17		H	SHANNON FIRE STATION
LOS PRIETOS RANGER STN	5147	06	SANTA BARBAR	34 33	119 47W	1024		13		H	U S FOREST SERVICE
MADERA	5233	05	MADERA	36 57	120 2W	270	08	08		H	MADERA COUNTY FIRE DEPT
MAMMOTH LAKES R S	5280	07	MONO	37 39	118 58W	7804	08	08		H	US FOREST SERVICE
MANZANITA LAKE	5311	02	SHASTA	40 33	121 35W	5750	08	08		H	US NATIONAL PARK SERVICE
MARIPOSA R S	5352	05	MARIPOSA	37 30	119 59W	2100	08	08		H	CA STATE DEPT OF FORESTR
MARKLEEVILLE	5356	03	ALPINE	38 42	119 47W	5530	07	07		C H	DAVE PEETS
MARKLEY COVE	5360	02	NAPA	38 30	122 8W	480	08	08	08	H	SOLANO IRRIGATION DIST
MARTINEZ WATER PLANT	5378	04	CONTRA COSTA	38 1	122 7W	40	08	08		H	MARTINEZ WATER PURIF PLT
MARYSVILLE	5385	02	YUBA	39 9	121 35W	57	09	09		H	MARYSVILLE FIRE DEPT
MATHER	5400	05	TUOLUMNE	37 53	119 51W	4510		08		H	CITY OF SAN FRANCISCO
MC CLOUD	5449	02	SISKIYOU	41 15	122 8W	3280	08	08		H	MC CLOUD COMM SERVICES

STATION INDEX

STATION	INDEX NO.	DIVISION	COUNTY	LATITUDE	LONGITUDE	ELEVATION (IN FEET)	OBSERVATION TIME AND TABLES				OBSERVER
							LOCAL STD TIME				
							TEMP	PRECIP	EVAP	SPECIAL SEE (NOTES)	
MECCA FIRE STATION	5502	07	RIVERSIDE	33 34	116 5W	-180	17	08		H	MECCA FIRE STATION
MERCED	5532	05	MERCED	37 17	120 31W	153	17	17		H	MERCED FIRE DEPARTMENT
MIDDLETOWN 4 SE	5598	02	LAKE	38 44	122 33W	1118		07		H	BURL AGNEW
MINERAL	5679	02	TEHAMA	40 21	121 37W	4875	08	08		C H	US NATIONAL PARK SERVICE
MITCHELL CAVERNS	5721	07	SAN BERNARDI	34 57	115 33W	4350	08	08		H	CA DEPT OF PARKS & REC
MODESTO AP	5738	05	STANISLAUS	37 37	120 57W	73	MID	MID		H	ASOS - NWS
MOJAVE	5756	07	KERN	35 3	118 10W	2735	16	16		C H	ASOS - NWS
MONTEBELLO	5790	06	LOS ANGELES	34 1	118 6W	240	16	16		H	MONTEBELLO FIRE DEPT
MONTEREY	5795	04	MONTEREY	36 35	121 55W	385	18	18		H	ROBERT J RENARD
MONTEREY NWSFO	5802	04	MONTEREY	36 36	121 51W	122	MID	MID		C H	NATIONAL WEATHER SERVICE
MORRO BAY FIRE DEPT	5866	04	SAN LUIS OBI	35 22	120 51W	115	08	08		H	MORRO BAY FIRE DEPT
MOUNTAIN PASS	5890	07	SAN BERNARDI	35 28	115 33W	4730	07	07		H	CA TRANSPORTATION DEPT
MOUNT DIABLO JUNCTION	5915	04	CONTRA COSTA	37 53	121 56W	2170	08	08		H	MT DIABLO STATE PARK
MOUNT HAMILTON	5933	04	SANTA CLARA	37 21	121 39W	4206	16	16		H	LICK OBSERVATORY
MOUNT HEBRON RNG STN	5941	01	SISKIYOU	41 47	122 3W	4250	16	08		H	U S FOREST SERVICE
MOUNT SHASTA	5983	02	SISKIYOU	41 19	122 18W	3590	16	16		C H	FRANK CHRISTINA
MT WILSON NO 2	6006	06	LOS ANGELES	34 14	118 4W	5733	15	15		H	LUCIAN W RAROGIEWICZ
MUIR WOODS	6027	01	MARIN	37 53	122 34W	220		14		H	US NATIONAL PARK SERVICE
NAPA COUNTY AP	6066	04	NAPA	38 13	122 17W	14	MID	MID		C H	ASOS - FAA
NAPA STATE HOSPITAL	6074	01	NAPA	38 17	122 16W	35	16	16		H	NAPA STATE HOSPITAL
NEEDLES AP	6118	07	SAN BERNARDI	34 46	114 37W	890	MID	MID		C H	ASOS - NWS
NEVADA CITY	6136	02	NEVADA	39 15	121 0W	2781	07	07		H	CITY OF NEVADA CITY
NEWARK	6144	04	ALAMEDA	37 31	122 2W	10	08	08		H	CARGILL SALT COMPANY
NEW CUYAMA FIRE STN	6154	06	SANTA BARBAR	34 57	119 41W	2160	17	08		C H	COUNTY FIRE STN 41
NEWHALL 5 NW	6161	06	LOS ANGELES	34 24	118 36W	1765	MID	MID		H	ROBERT FOOTLIK
NEWHALL S FC32CE	6162	06	LOS ANGELES	34 23	118 32W	1243		16		C H	NATIONAL WEATHER SERVICE
NEWMAN	6168	05	STANISLAUS	37 17	121 1W	90	17	17		H	MARGARET L CARVALHO
NEW MELONES DAM HQ	6174	05	TUOLUMNE	38 0	120 29W	960	08	08	08	C H	US BUREAU OF RECLAMATION
NEWPORT BEACH HARBOR	6175	06	ORANGE	33 36	117 53W	10	17	17		H	ORANGE CO HARBOR DIST
NICOLAUS 2	6194	02	SUTTER	38 56	121 33W	43		08		H	RECLAMATION DIST 1001
NILAND	6197	07	IMPERIAL	33 17	115 31W	-60		08		H	IMPERIAL IRRIG DISTRICT
NORTH FORK R S	6252	05	MADERA	37 14	119 30W	2630	08	08		H	US FOREST SERVICE
NORTHIDGE CAL STATE #	6263	06	LOS ANGELES	34 14	118 32W	857	MID	MID		H	J B WALL
OAK KNOLL W C	6328	01	SISKIYOU	41 50	122 51W	1980		08		H	US FOREST SERVICE
OAKLAND MUSEUM #	6336	04	ALAMEDA	37 48	122 16W	30	MID	MID		H	NATIONAL WEATHER SERVICE
OCCIDENTAL	6370	01	SONOMA	38 23	122 58W	865	17	17		H	KEN FARR
OCEANSIDE MARINA	6377	06	SAN DIEGO	33 13	117 24W	10	16	16		H	OCEANSIDE SM CRFT HARBOR
OCOTILLO 2	6390	07	IMPERIAL	32 45	116 0W	410		07		H	OCOTILLO MUTUAL WATER CO
OJAI	6399	06	VENTURA	34 28	119 15W	710	08	08		H	DAN FIELDER
ORICK PRAIRIE CREEK PA	6498	01	HUMBOLDT	41 22	124 1W	160	08	08		H	PRAIRIE CRK REDWOODS S P
ORLAND	6506	02	GLENN	39 45	122 12W	254	08	08		H	ORLAND WATER USERS ASSOC
ORLEANS	6508	01	HUMBOLDT	41 19	123 32W	400	17	17		H	WOODY GARLINGHOUSE
OROVILLE	6521	02	BUTTE	39 31	121 33W	171	07	07		C H	FEATHER RIVER HATCHERY
OXNARD	6569	06	VENTURA	34 12	119 11W	49	08	08		H	CITY OF OXNARD
OXNARD WSFO	6572	06	VENTURA	34 13	119 8W	63	MID	MID		C H	NATIONAL WEATHER SERVICE
PACIFIC HOUSE	6597	02	EL DORADO	38 45	120 30W	3440		07		H	TOM GEORGE
PACIFICA 2 S	6598	04	SAN MATEO	37 37	122 29W	125	16	16		H	JIM SUHRER
PACIFICA 4 SSE	6599	04	SAN MATEO	37 36	122 28W	475	22	16		H	SUZANNE MORRIS
PACOIMA DAM FC 33 A-E	6602	06	LOS ANGELES	34 20	118 24W	1500		08		H	L A CO DEPT PUBLIC WORKS
PAICINES 4 W	6610	04	SAN BENITO	36 43	121 21W	905	08	08		H	SCOTT FLINT
PALMDALE	6624	07	LOS ANGELES	34 35	118 6W	2596	17	17		C H	PALMDALE IRRIG DISTRICT
PALM SPRINGS	6635	07	RIVERSIDE	33 50	116 31W	425	16	16		H	PALM SPRINGS FIRE DEPT
PALO ALTO	6646	04	SANTA CLARA	37 27	122 8W	25	08	08		H	PALO ALTO FIRE STATION 3
PALOMAR MOUNTAIN OBSER	6657	06	SAN DIEGO	33 23	116 50W	5550	16	07		C H	PALOMAR OBSERVATORY
PALOS VERDES EST FC43D	6663	06	LOS ANGELES	33 48	118 23W	216		07		H	MARK HART
PANOCH 2 W	6675	05	SAN BENITO	36 36	120 53W	1320		18		H	MARGARET STROHM
PARADISE	6685	02	BUTTE	39 45	121 37W	1750	08	08		H	PARADISE FIRE DEPARTMENT
PARKER RESERVOIR	6699	07	SAN BERNARDI	34 17	114 10W	738	07	07		C H	METRO WATER DISTRICT
PASADENA	6719	06	LOS ANGELES	34 9	118 9W	864	16	16		H	PASADENA WATER DEPT
PASKENTA RANGER STN	6726	02	TEHAMA	39 53	122 33W	755		08		C H	INACTIVE 02/01/2002
PASO ROBLES	6730	04	SAN LUIS OBI	35 37	120 41W	700	07	07		C H	CITY PASO ROBLES WTR DPT
PASO ROBLES MUNI AP	6742	04	SAN LUIS OBI	35 40	120 38W	810	MID	MID		C H	ASOS - FAA
PEARBLOSSOM	6773	07	LOS ANGELES	34 30	117 54W	3050	17	17		H	LA COUNTY FIRE DEPT
PETALUMA AIRPORT	6826	01	SONOMA	38 15	122 36W	20	16	16		C H	PETALUMA AIRPORT
PINE FLAT DAM	6896	05	FRESNO	36 49	119 20W	610		07		H	U S CORPS OF ENGINEERS
PINNACLES NATL MONUMEN	6926	04	SAN BENITO	36 29	121 11W	1307	09	09		H	US NATIONAL PARK SERVICE
PIONEER 6 E	6936	05	AMADOR	38 27	120 31W	3000	08	08		H	BARBARA BROWN
PIRU 2 ESE	6940	06	VENTURA	34 24	118 45W	730		07		H	CAMULOS RANCH
PISMO BEACH	6943	04	SAN LUIS OBI	35 10	120 41W	39	MID	MID		H	BIXLER MCCLURE
PIT RIVER P H 5	6946	02	SHASTA	40 59	121 59W	1458		17		H	PACIFIC GAS AND ELECTRIC
PLACERVILLE	6960	02	EL DORADO	38 42	120 49W	1850	08	08		H	PACIFIC GAS AND ELECTRIC
POMONA FAIRPLEX	7050	06	LOS ANGELES	34 5	117 46W	1040	MID	MID		H	SECURITY GATE NUMBER ONE

STATION INDEX

STATION	INDEX NO.	DIVISION	COUNTY	LATITUDE	LONGITUDE	ELEVATION (IN FEET)	OBSERVATION TIME AND TABLES				OBSERVER
							LOCAL STD TIME				
							TEMP	PRECIP	EVAP	SPECIAL SEE (NOTES)	
PORTERVILLE	7077	05	TULARE	36 4	119 1W	393	08	08			NEAL DAYBELL
PORTOLA	7085	02	PLUMAS	39 48	120 28W	4850	08	08		C H	CITY OF PORTOLA
POTTER VALLEY P H	7109	01	MENDOCINO	39 22	123 8W	1015	16	16		C H	PACIFIC GAS AND ELEC CO
POWAY VALLEY	7111	06	SAN DIEGO	33 1	117 2W	648		16		H	POWAY FIRE DEPT STN #2
PRIEST VALLEY	7150	04	MONTEREY	36 11	120 42W	2300	17	17		H	PAT PALMER
QUINCY	7195	02	PLUMAS	39 56	120 57W	3420	07	07		H	RON TRUMBO
RAMONA FIRE DEPT	7228	06	SAN DIEGO	33 0	116 55W	1470	15	15		H	INACTIVE 04/13/2002
RANDBURG	7253	07	KERN	35 22	117 39W	3570	17	08		H	KERN COUNTY FIRE DEPT
RED BLUFF AP //R	7292	02	TEHAMA	40 9	122 15W	353	MID	MID		C H	ASOS - NWS
RED BLUFF TREATMENT PL	7293	02	TEHAMA	40 10	122 13W	265		07		C H	CITY OF RED BLUFF
REDDING CDF	7298	02	SHASTA	40 31	122 18W	502		16		H	CA DEPT OF FORESTRY F D
REDDING MUNICIPAL AP //R	7304	02	SHASTA	40 31	122 18W	497	MID	MID		C HJ	ASOS - NWS
REDLANDS	7306	06	SAN BERNARDI	34 3	117 11W	1318	09	14		H	REDLANDS DAILY FACTS
REDWOOD CITY	7339	04	SAN MATEO	37 29	122 14W	31	17	17		H	REDWOOD CITY FIRE DEPT
REPRESA	7370	02	SACRAMENTO	38 42	121 10W	295		07		H	FOLSOM STATE PRISON
RICHARDSON GR ST PK	7404	01	HUMBOLDT	40 2	123 48W	500	08	08		H	RICHARDSON GROVE ST PARK
RICHMOND	7414	04	CONTRA COSTA	37 37	122 22W	20	16	16		H	CITY OF RICHMOND
RIVERSIDE FIRE STA 3	7470	06	RIVERSIDE	33 57	117 23W	840	17	17		H	RIVERSIDE FIRE DEPT
RIVERSIDE CITRUS EXP S	7473	06	RIVERSIDE	33 58	117 21W	986	MID	MID		C H	NATIONAL WEATHER SERVICE
ROUND MOUNTAIN	7581	02	SHASTA	40 48	121 56W	2100		18		H	JOHN WRIGHT
SACRAMENTO AP R	7630	02	SACRAMENTO	38 30	121 30W	15	MID	MID		C HJ	ASOS - NWS
SACRAMENTO 5 ESE R	7633	02	SACRAMENTO	38 33	121 25W	38	MID	MID		C H	NATIONAL WEATHER SERVICE
SAGEHEN CREEK	7641	03	NEVADA	39 26	120 14W	6337	17	17		H	UNIVERSITY OF CALIFORNIA
SAINT HELENA	7643	01	NAPA	38 30	122 28W	225	16	08		H	ST HELENA POLICE DEPT
SALINAS NO 2	7668	04	MONTEREY	36 40	121 40W	45	16	16		H	GEORGE MCKAY
SALINAS AP R	7669	04	MONTEREY	36 40	121 36W	74	MID	MID		C H	SALINAS CONTROL TOWER
SALINAS DAM	7672	04	SAN LUIS OBI	35 20	120 30W	1245		08		H	SAN MARGARITA BOOSTER ST
SALSIPUEDES GAGING STN	7681	06	SANTA BARBAR	34 35	120 24W	250		08		H	JOE CABRAL JR
SAN BERNARDINO F S 226	7723	06	SAN BERNARDI	34 8	117 15W	1140	16	16		H	SAN BERNARDINO F S 226
SAN CLEMENTE DAM	7731	04	MONTEREY	36 26	121 43W	600		08		H	CALIF AMERICAN WATER CO
SANDBERG R	7735	06	LOS ANGELES	34 45	118 43W	4510	MID	MID		H	ASOS - NWS
SAN DIEGO WSO AIRPORT	7740	06	SAN DIEGO	32 44	117 11W	15	MID	MID		C HJ	ASOS - NWS
SAN DIEGO SEAWORLD	7741	06	SAN DIEGO	32 46	117 14W	15	16	16		H	SAN DIEGO SEAWORLD
SAN DIMAS FIRE FC95	7749	06	LOS ANGELES	34 6	117 48W	955		08		H	L A CO DEPT PUBLIC WORKS
SAN FRANCISCO OCEANSID	7767	04	SAN FRANCISC	37 44	122 30W	8	17	MID		C H	OCEANSIDE W P C P
SAN FRANCISCO WSO AP //R	7769	04	SAN MATEO	37 37	122 24W	8	MID	MID		C HJ	NATIONAL WEATHER SERVICE
SAN FRANCISCO DOWNTOWN#	7772	04	SAN FRANCISC	37 46	122 26W	175	MID	MID		C HJ	NATIONAL WEATHER SERVICE
SAN GABRIEL CANYON P H	7776	06	LOS ANGELES	34 9	117 54W	744		17		H	SAN GABRIEL RIVER WATER
SAN GABRIEL DAM FC425B	7779	06	LOS ANGELES	34 12	117 52W	1481		08		C H	LA CO DEPT PUBLIC WORKS
SAN GABRIEL FIRE DEPT	7785	06	LOS ANGELES	34 6	118 6W	450	16	16		H	CITY FIRE DEPARTMENT
SAN GREGORIO 2 SE	7807	04	SAN MATEO	37 18	122 22W	275	19	19		H	GARY ARATA
SAN JACINTO R S	7813	06	RIVERSIDE	33 47	116 58W	1560	17	08		C H	CA STATE DEPT FORESTRY
SAN JOSE	7821	04	SANTA CLARA	37 22	121 54W	67	16	16		C H	CITY OF SAN JOSE
SAN JOSE INTL AP R	7824	04	SANTA CLARA	37 22	121 55W	51	MID	MID		C H	ASOS - FAA
SAN JUAN CANYON	7836	06	ORANGE	33 32	117 33W	375	15	16		H	TREE OF LIFE NURSERY
SAN LUIS DAM	7846	05	MERCED	37 3	121 3W	277	08	08	08	C H	DEPT OF WATER RESOURCES
SAN LUIS OBISPO POLYTE	7851	04	SAN LUIS OBI	35 18	120 40W	315	07	07		C H	CAL STATE POLYTECH UNIV
SAN PASQUAL ANIMAL PK	7874	06	SAN DIEGO	33 6	117 0W	420	16	16		H	SAN DIEGO WILD ANIMAL PK
SAN RAFAEL CIVIC CENTE	7880	01	MARIN	38 0	122 32W	120	MID	MID		H	COMMUNICATIONS DEPT
SANTA ANA FIRE STATION#	7888	06	ORANGE	33 45	117 52W	135	16	16		H	SANTA ANA FIRE DEPARTMNT
SANTA BARBARA	7902	06	SANTA BARBAR	34 25	119 41W	5	MID	MID		C H	CITY OF SANTA BARBARA
SANTA BARBARA MUNI AP R	7905	06	SANTA BARBAR	34 26	119 51W	9	MID	MID		HJ	ASOS - FAA
SANTA CRUZ	7916	04	SANTA CRUZ	36 59	121 59W	130	17	17		H	RONALD A MACDONALD
SANTA MARGARITA BOOST	7933	04	SAN LUIS OBI	35 22	120 38W	1100		08		C H	SANTA MARGARITA BOOSTER
SANTA MARIA PUBLIC AP R	7946	06	SANTA BARBAR	34 54	120 27W	242	MID	MID		C HJ	ASOS - FAA
SANTA MONICA PIER #	7953	06	LOS ANGELES	34 0	118 30W	14	16	16		H	CITY OF SANTA MONICA
SANTA PAULA	7957	06	VENTURA	34 19	119 8W	237	16	08		H	VENTURA COUNTY FIRE DEPT
SANTA ROSA #	7965	01	SONOMA	38 27	122 43W	167	16	16		H	SANTA ROSA PRESS DEMOCRT
SANTA ROSA SONOMA CO A R	7971	04	SONOMA	38 30	122 49W	114	MID	MID		C H	ASOS - FAA
SAUGUS POWER PLANT 1	8014	06	LOS ANGELES	34 35	118 27W	2105		SR		H	L A WTR & PWR DEPT
SCOTIA	8045	01	HUMBOLDT	40 29	124 6W	133	16	08		H	PACIFIC LUMBER COMPANY
SHASTA DAM	8135	02	SHASTA	40 43	122 25W	1075	08	08	08	C H	US BUREAU OF RECLAMATION
SHELTER COVE AV	8163	01	HUMBOLDT	40 2	124 4W	246	16	16		H	REBA SELK
SHOSHONE	8200	07	INYO	35 58	116 16W	1570		07		H	CALTRANS
SIERRAVILLE R S	8218	02	SIERRA	39 35	120 22W	4975	08	08		C H	US FOREST SERVICE
SKYLINE RIDGE PRESERVE	8273	04	SAN MATEO	37 19	122 11W	2270	08	08		H	MIDPENINSULA OPEN SPACE
SNOW CREEK UPPER	8317	07	RIVERSIDE	33 52	116 41W	1940		07		H	DESERT WATER AGENCY
SONOMA	8351	01	SONOMA	38 18	122 28W	97	16	16		H	CA DEPT PARKS AND REC
SONORA RS	8353	05	TUOLUMNE	37 58	120 23W	1675	07	07		H	TUOLUMNE UTILITIES DIST
SOUTH ENTR YOSEMITE NP	8380	05	MARIPOSA	37 30	119 39W	5120	08	08		H	US NATIONAL PARK SERVICE
SOUTH LAKE //R	8406	07	INYO	37 10	118 34W	9580		MID		H	SO CALIF EDISON CO
STANDISH HICKEY ST PK	8490	01	MENDOCINO	39 53	123 44W	850	08	08		H	CA DV PARKS & RECREATION

STATION INDEX

STATION	INDEX NO.	DIVISION	COUNTY	LATITUDE	LONGITUDE	ELEVATION (IN FEET)	OBSERVATION TIME AND TABLES				OBSERVER
							LOCAL STD TIME				
							TEMP	PRECIP	EVAP	SPECIAL SEE (NOTES)	
STOCKTON AP //R	8558	05	SAN JOAQUIN	37 53	121 14W	26	MID	MID		C H	ASOS - NWS
STOCKTON FIRE STN # 4	8560	05	SAN JOAQUIN	38 0	121 19W	12	08	08		H	STOCKTON FIRE STA 4
STONYFORD	8580	02	COLUSA	39 23	122 33W	1170		08		H	WAYNE LANGFORD
STONY GORGE RESERVOIR	8587	02	GLENN	39 35	122 32W	800	08	08		C H	ORLAND WATER USERS ASSN
STRAWBERRY VALLEY	8606	02	YUBA	39 34	121 6W	3808	08	08		H	BEN BORSOFF
SUN CITY	8655	06	RIVERSIDE	33 43	117 11W	1420	14	14		H	RIVERSIDE CO FIRE DEPT
SUSANVILLE 2 SW	8702	03	LASSEN	40 25	120 40W	4184	09	09		H	LASSEN CO SHERIFF OFFICE
SUTTER HILL CDF	8713	05	AMADOR	38 23	120 48W	1586	08	08		H	SUTTER HILL CDF
TAFT	8752	05	KERN	35 8	119 27W	987	07	07		H	TAFT PUBLIC WORKS DEPT
TAHOE CITY	8758	03	PLACER	39 10	120 9W	6230	08	08	08	H	JOHN SUTTER
TAHOE VALLEY FAA AP	8762	03	EL DORADO	38 54	120 0W	6254	08			H	FEDERAL AVIATION ADMIN
TEHACHAPI 4 SE	8829	05	KERN	35 6	118 25W	4220	16	16		H	TAYLOR-BARRETT, JANE
TEJON RANCHO	8839	05	KERN	35 1	118 45W	1425	17	17		H	TEJON RANCH COMPANY
THERMAL FCWOS	8892	07	RIVERSIDE	33 38	116 10W	-112	MID	MID		H	FAA AFSS SUPERVISORY OFF
THREE RIVERS EDISON PH	8917	05	TULARE	36 28	118 52W	1140	15	15		C H	SOUTHERN CA EDISON CO
TOPANGA PATROL STN FC6 R	8967	06	LOS ANGELES	34 5	118 36W	745		MID		H	L A CO DEPT PUBLIC WORKS
TORRANCE	8973	06	LOS ANGELES	33 48	118 20W	110	16	16		H	TORRANCE MUNICIPAL AP
TRACY CARBONA	8999	05	SAN JOAQUIN	37 41	121 21W	135	07	07		H	BANTA CARBONA IRRI DIST
TRACY PUMPING PLANT	9001	05	ALAMEDA	37 48	121 35W	61	16	09	09	H	US BUREAU OF RECLAMATION
TRINITY RIVER HATCHERY	9026	01	TRINITY	40 44	122 48W	1860	08	08	08	H	U S BUREAU RECLAMATION
TRONA	9035	07	SAN BERNARDI	35 46	117 23W	1695	MID	08		H	N AMERICAN CHEMICAL CORP
TRUCKEE RS	9043	03	NEVADA	39 20	120 11W	6020	08	08		C H	U S FOREST SERVICE
TULELAKE	9053	01	SISKIYOU	41 58	121 28W	4035	16	16		C H	TULELAKE IRRIGATION DIST
TURLOCK #2	9073	05	STANISLAUS	37 30	120 51W	115	MID	MID		H	TURLOCK IRRIGATION DIST
TUSTIN IRVINE RANCH	9087	06	ORANGE	33 42	117 45W	235	17	07		H	IRVINE VALENCIA GROWERS
TWENTYNINE PALMS	9099	07	SAN BERNARDI	34 8	116 2W	1975	15	15		H	US NATIONAL PARK SERVICE
TWITCHELL DAM	9111	06	SANTA BARBAR	34 59	120 19W	582	16	16	16	H	SANDY KNOTT
UKIAH	9122	01	MENDOCINO	39 9	123 13W	633	18	18		H	UKIAH FIRE DEPARTMENT
UKIAH 4 WSW	9124	01	MENDOCINO	39 8	123 16W	1820		08		H	JERRY CHANEY
U C L A #	9152	06	LOS ANGELES	34 4	118 27W	430	16	16		H	ATMOSPHERIC SCIENCE DEPT
UPPER LAKE 2 N	9173	02	LAKE	39 11	122 54W	1335	08	08		H	WILLIAM LAGLE
UPPER SAN LEANDRO FLTR	9185	04	ALAMEDA	37 46	122 10W	394		06		H	EAST BAY MUNI UTILITIES
VACAVILLE	9200	02	SOLANO	38 24	121 58W	110	17	17		H	FIRE ADMINISTRATION
VALLEJO MARINE WORLD	9219	01	SOLANO	38 8	122 14W	130	16	16		H	SIX FLAGS MARINE WORLD
VENTURA	9285	06	VENTURA	34 17	119 18W	105		08		H	WILLDAN ASSOCIATES
VICTORVILLE PUMP PLANT	9325	07	SAN BERNARDI	34 32	117 18W	2858	08	08		C H	VICTOR VALLEY WATER DIST
VINCENT FS FC 120	9345	06	LOS ANGELES	34 29	118 8W	3135		MID		H	L A CO DEPT PUBLIC WORKS
VINTON	9351	02	PLUMAS	39 48	120 11W	4950		08		H	TED RAMELLI
VISALIA	9367	05	TULARE	36 20	119 18W	325	08	08		H	VISALIA FIRE DEPARTMENT
VISTA 2 NNE	9378	06	SAN DIEGO	33 14	117 14W	510	16	16		H	VISTA FIRE DEPARTMENT
VOLTA POWER HOUSE	9390	02	SHASTA	40 27	121 52W	2220		16		C H	PACIFIC G AND E CO
WASCO	9452	05	KERN	35 36	119 21W	345	16	08		H	KERN COUNTY FIRE DEPT
WATSONVILLE WATERWORKS	9473	04	SANTA CRUZ	36 56	121 46W	95	08	08		H	CITY OF WATSONVILLE
WEAVERVILLE	9490	01	TRINITY	40 44	122 56W	2040	08	08		C H	PATRICIA J HICKS
WEST POINT	9582	05	CALAVERAS	38 23	120 33W	2775		08		H	APRIL MYERS
WHISKEYTOWN RESERVOIR	9621	02	SHASTA	40 37	122 32W	1295	08	08	08	H	NATIONAL PARK SERVICE
WHITTIER CITY YD FC106 R	9660	06	LOS ANGELES	33 59	118 1W	420		17		H	L A CO DEPT PUBLIC WORKS
WILLITS 1 NE	9684	01	MENDOCINO	39 25	123 21W	1350	09	09		C H	CITY OF WILLITS SEWER PL
WILLOW CREEK 1 NW	9694	01	HUMBOLDT	40 57	123 38W	461	16	08	08	H	US FOREST SERVICE
WILLOWS 6 W	9699	02	GLENN	39 31	122 18W	233	08	16		H	TEHAMA COLUSA CANAL AUTH
WINTERS	9742	02	YOLO	38 31	121 58W	135	09	09		H	J NEWTON WALLACE
WOODLAND 1 WNW	9781	02	YOLO	38 41	121 48W	69	08	08		H	U CA COOP EXTENSION SVC
WOODSIDE FIRE STN 1	9792	04	SAN MATEO	37 26	122 15W	380	17	17		H	WOODSIDE FIRE DEPARTMENT
WRIGHTWOOD	9822	07	SAN BERNARDI	34 22	117 38W	6000	16	16		H	VALERIA MICHAL
YORBA LINDA	9847	06	ORANGE	33 53	117 49W	350	16	16		H	RICHARD NIXON LIBRARY
YOSEMITE PARK HDQTRS	9855	05	MARIPOSA	37 45	119 35W	3966	08	08		C H	NATIONAL PARK SERVICE
YREKA	9866	01	SISKIYOU	41 42	122 38W	2625	08	08		H	US FOREST SERVICE

REFERENCE NOTES

DEFINITIONS

STATION NAMES: Name of the city, town or locality. Figures and letters following the station names indicate the distance in miles and direction from the post office or town community center.

DIVISIONS: Areas within a state of similar climatological characteristics. Division averages are calculated using data from stations that record both temperature and precipitation (i.e. not precipitation alone).

NORMALS: The average value of the meteorological element over a time period. Effective 1 January 1993, the averaging period is 1961 to 1990. The normals for National Weather Service localities have been adjusted so as to be representative for the current observation site.

MONTHLY DEGREE DAY TOTALS: One heating (cooling) degree day is accumulated for each whole degree that the daily mean temperature is below (above) 65 degrees Fahrenheit.

PRECIPITATION: Values shown in hundredths of inches are water equivalent totals, i.e., total of liquid and melted frozen precipitation. In the "Monthly Summarized Data" table the total snow and sleet values shown in tenths of inches are unmelted amounts. The max depth on ground values of snow and sleet shown in whole inches are cumulative unmelted amounts. The number of days with .10, .50, 1.00 or more refers to water equivalents.

PRECIPITATION QUALITY CONTROL: The NCDC quality control process may delete precipitation data that are spatially inconsistent; exceed climatological limits, or are inconsistent with prevailing weather patterns.

TEMPERATURE: Original and edited temperature values are given in the "Daily Temperature" table. Edited values are produced when an original value is missing or when surrounding stations indicated a suspect original value. When a line labeled OBS is present and contains either a daily temperature (suspect) or *** (missing), the temperature appearing directly above, on the line labeled MAX or MIN, is an edited value. Summary temperature information (averages, departures, extremes, monthly degree day totals) is based on the values labeled MAX/MIN.

WIND: (As shown in the "Evaporation and Wind" table) the total wind movement in miles over the evaporation pan as determined by an anemometer recorder located 6–8 inches above the pan.

SYMBOLS AND LETTERS USED IN THE STATION INDEX TABLE

Thermometers located in a rooftop shelter.
// Rain gage equipped with a windshield
AR Observation made "after rain" has occurred.
C Station is equipped with recording rain gage (R) but values in this bulletin are from a non-recording rain gage unless indicated by an R.
G Observations appear in the "Soil Temperatures" table.
H Observations appear in the "Snowfall and Snow on the Ground" table.
J Station also published as a Local Climatological Data publication.
MID Observation time is midnight.
MO Rain gage read once monthly, usually the last day.
OC Rain gage readings vary from a few weeks to several months.
R Amounts from recording rain gage.
SR Observation time near sunrise.

VAR Observation time varies.
WI Rain gage read weekly or irregularly.
WM Rain gage read weekly and last day of the month.

SYMBOLS AND LETTERS USED IN THE DATA TABLES

(DAILY DATA ARE FOR THE 24 HOURS IMMEDIATELY PRECEDING OBSERVATION TIME.)

BLANK Entries in the "Monthly Summarized Data" table indicate no record.

BLANK Entries in the "Daily Precipitation" and "Snowfall and Snow on the Ground" tables indicate zero.

BLANK Entries in the "Daily Temperature" table indicate a missing record where an edited value could not be determined. (See *** below)

– No record. Data not recorded, determined unreliable by quality control check, or not received in time for publication.

+ Precipitation or temperature extremes occurred on one or more previous dates during the month.

*** Missing original temperature which has been estimated during edit.

* Rain gage not read. Precipitation is included in the amount following the asterisks. Time distribution not known. A * preceding the monthly total indicates precipitation amount is being carried forward to next months total, and may include amounts from the previous month(s).

// Rain gage equipped with a windshield.

A Amount of precipitation is the total of observer's entries for the current month. It may include precipitation that occurred during the previous month. Refer to earlier bulletin to determine date of last reading. (Hawaii stations)

B Adjusted monthly value (estimated), (1–7 missing values for wind and evaporation).

M Insufficient or partial data. M is appended to average and/or total values computed with 1–9 daily values missing. M appears alone if 10 or more daily values are missing, (8 or more for wind and evaporation).

R Amounts from recording rain gage.

T Trace. An amount too small to measure.

V Includes total for previous month(s). (See * above)

SEASONAL TABLES: Monthly and seasonal snowfall and heating degree days for the 12 months ending with the June data are published in the July issue of this bulletin. Cooling degree days for the calendar year are published in the "Climatological Data Annual Summary."

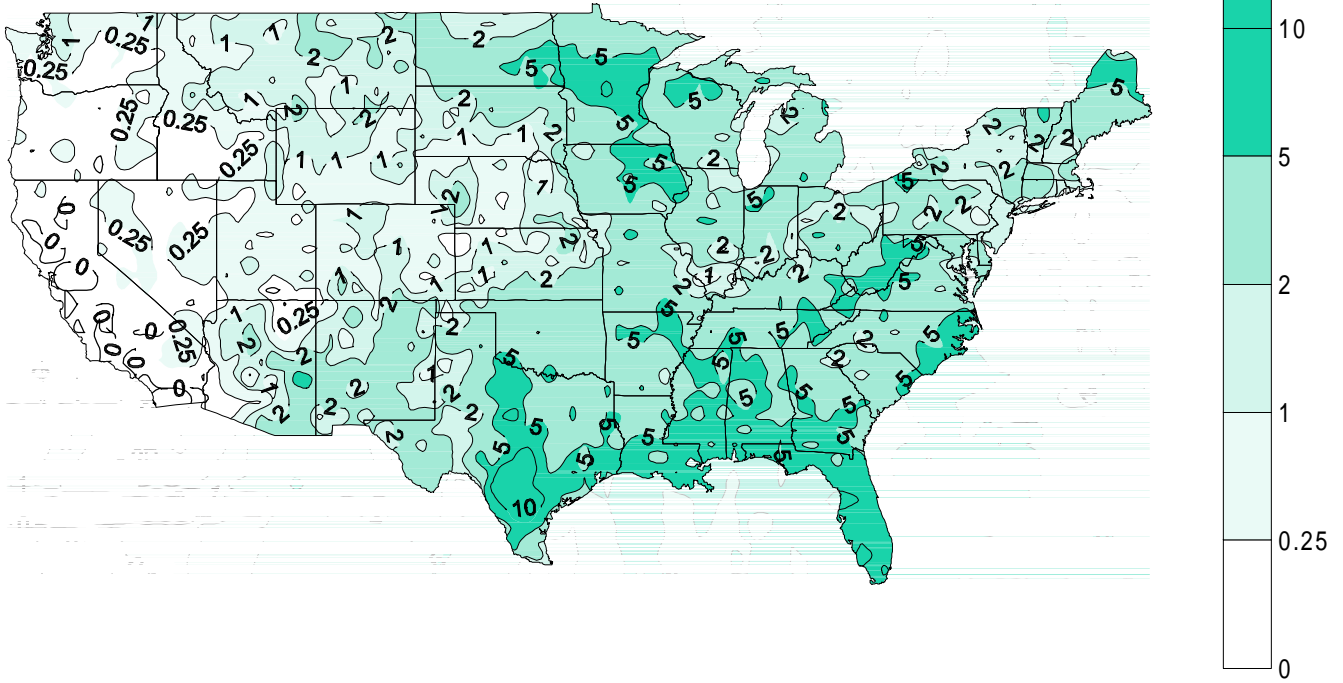
Information concerning the history of changes in locations, exposure, etc. of substations is kept on file at the National Climatic Data Center. Historical information of regular National Weather Service Offices may be obtained from the "Local Climatological Data" annual publication. The contents of this publication may be reprinted or otherwise used freely, with proper credit to the National Climatic Data Center. The data are also available in digital form on magnetic tape and diskette.

SUBSCRIPTION, PRICE, AND ORDERING INFORMATION AVAILABLE FROM:

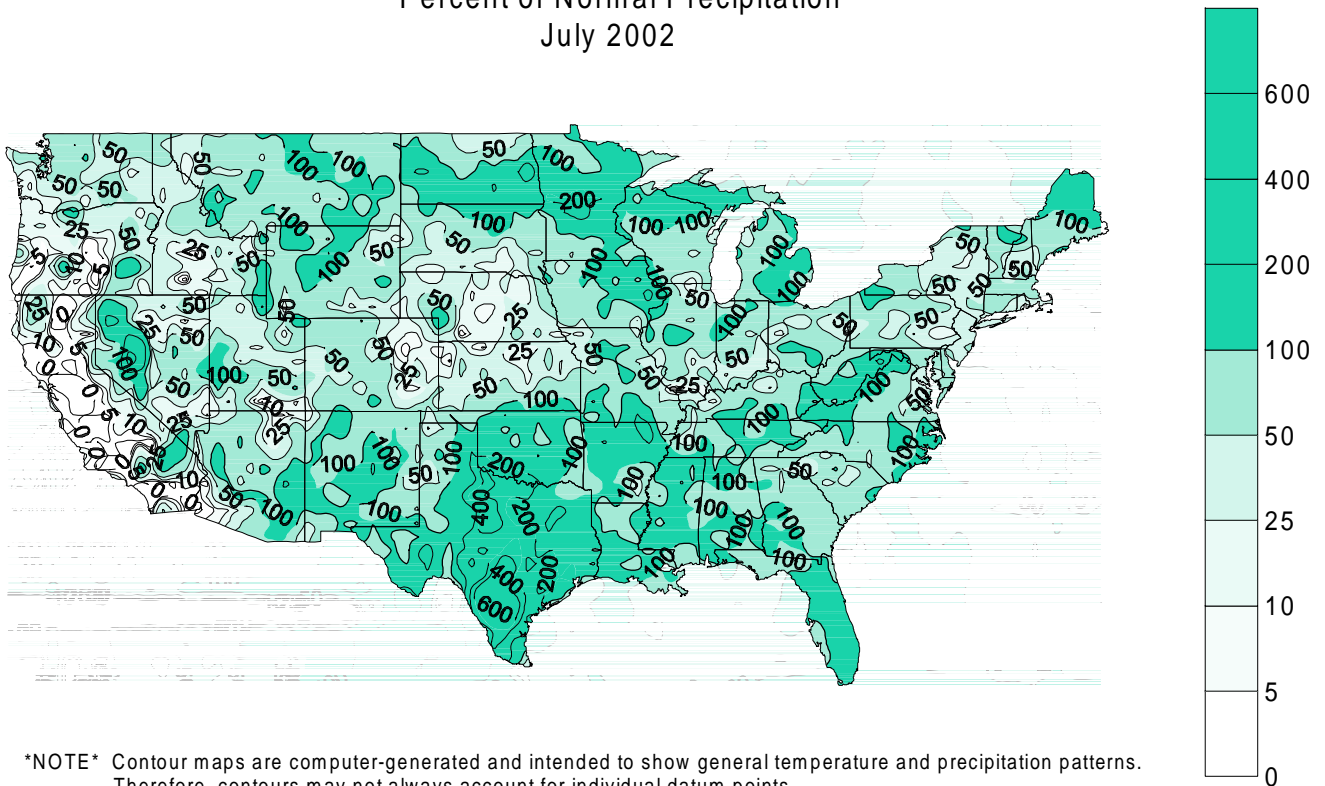
NCDC Subscription Services Center
310 State Route 956
Building 300
Rocket Center, WV 26726

Toll free number: (866) 742–3322
Fax number: (304) 726–4409

Total Precipitation (Inches) July 2002

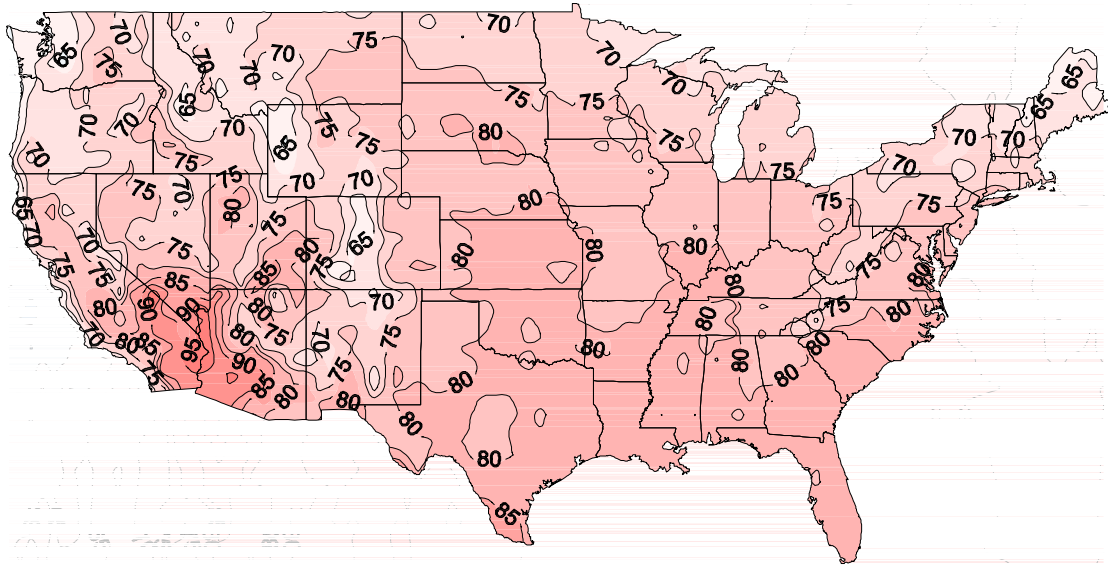


Percent of Normal Precipitation July 2002

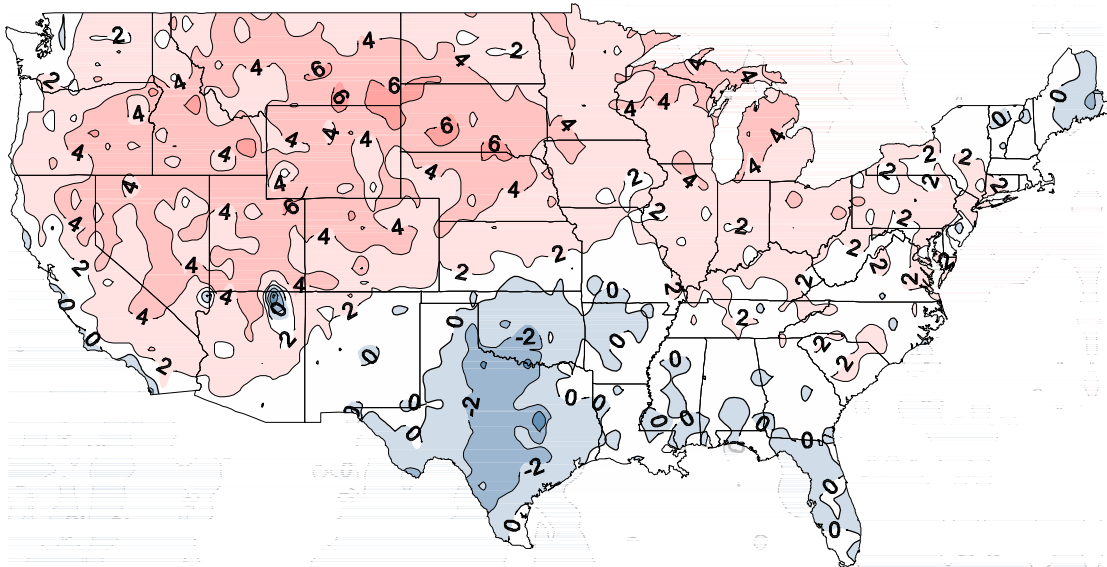


NOTE Contour maps are computer-generated and intended to show general temperature and precipitation patterns. Therefore, contours may not always account for individual datum points.

Average Temperature (Degrees F)
July 2002

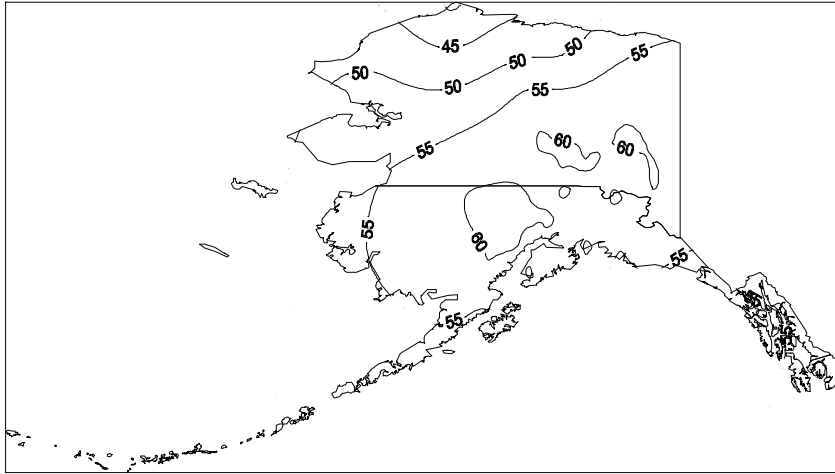


Departure of Average Temperature from Normal (Degrees F)
July 2002

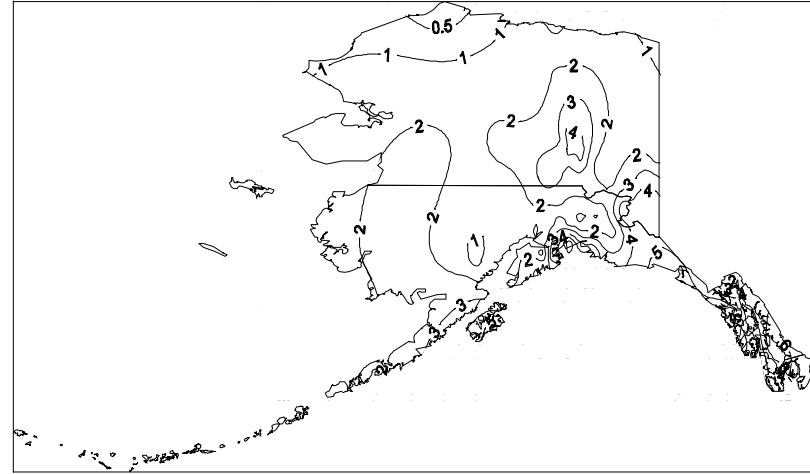


NOTE Contour maps are computer-generated and intended to show general temperature and precipitation patterns. Therefore, contours may not always account for individual datum points.

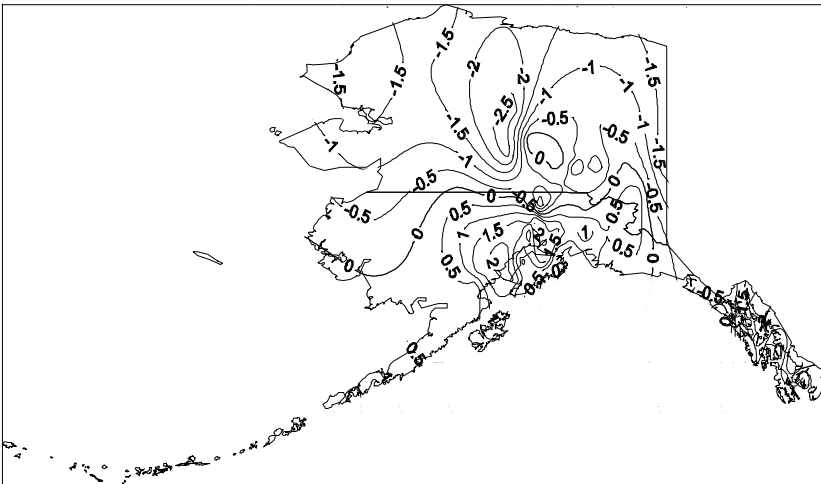
Average Temperature (Degrees F)
July 2002



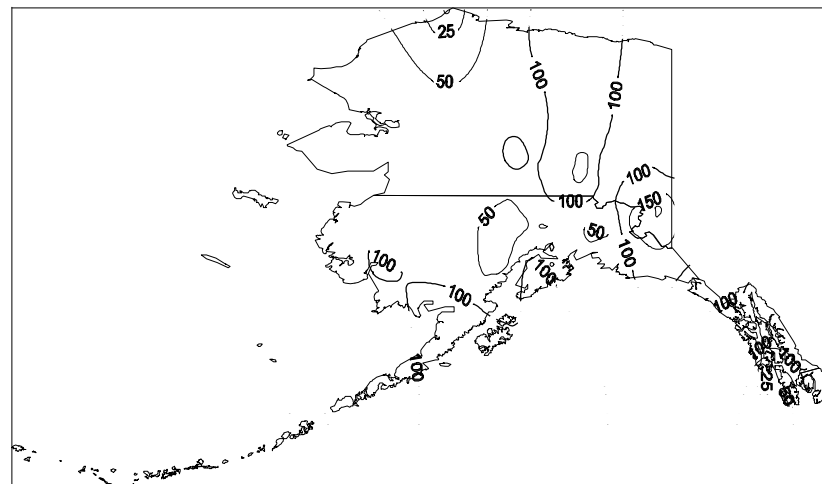
Alaska Precipitation (Inches)
July 2002



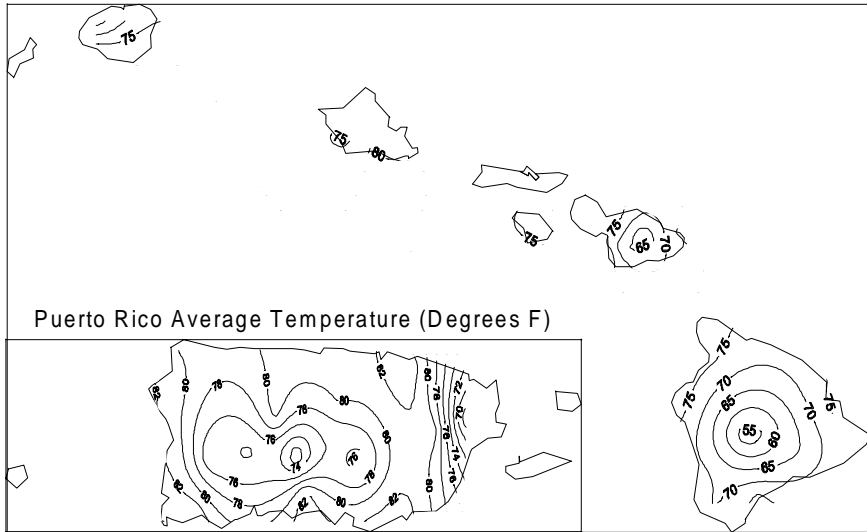
Departure of Average Temperature from Normal (Degrees F)
July 2002



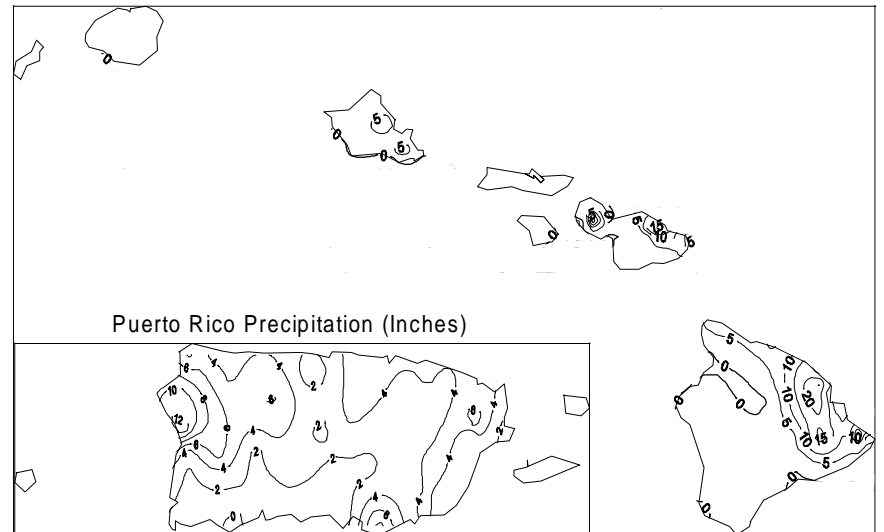
Percent of Normal Precipitation
July 2002



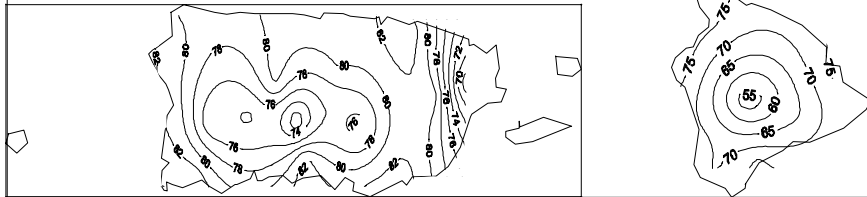
Hawaii Average Temperature (Degrees F)
July 2002



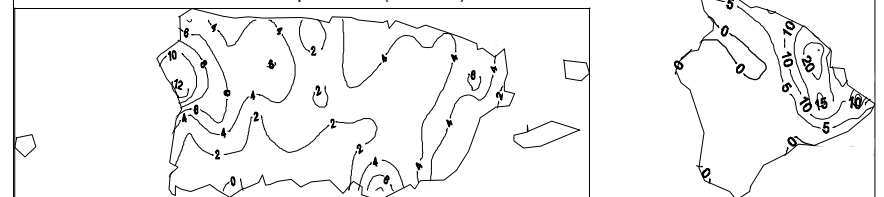
Hawaii Precipitation (Inches)
July 2002



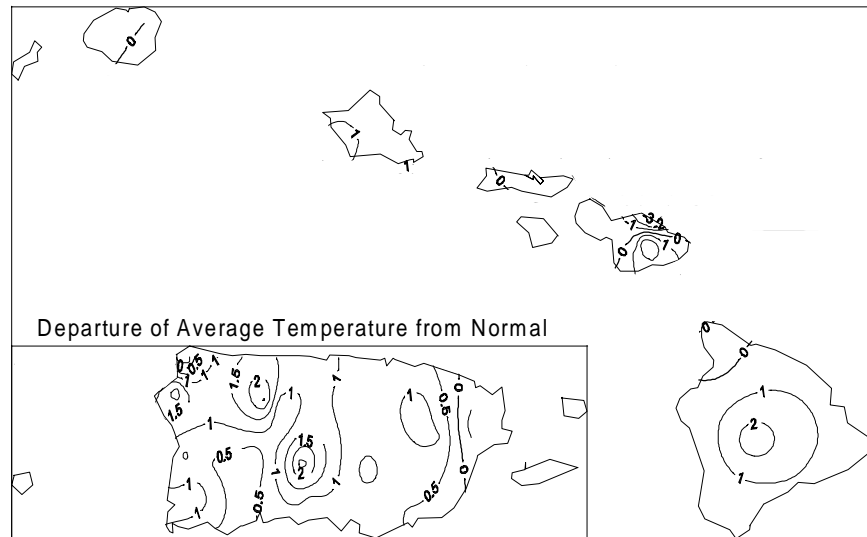
Puerto Rico Average Temperature (Degrees F)



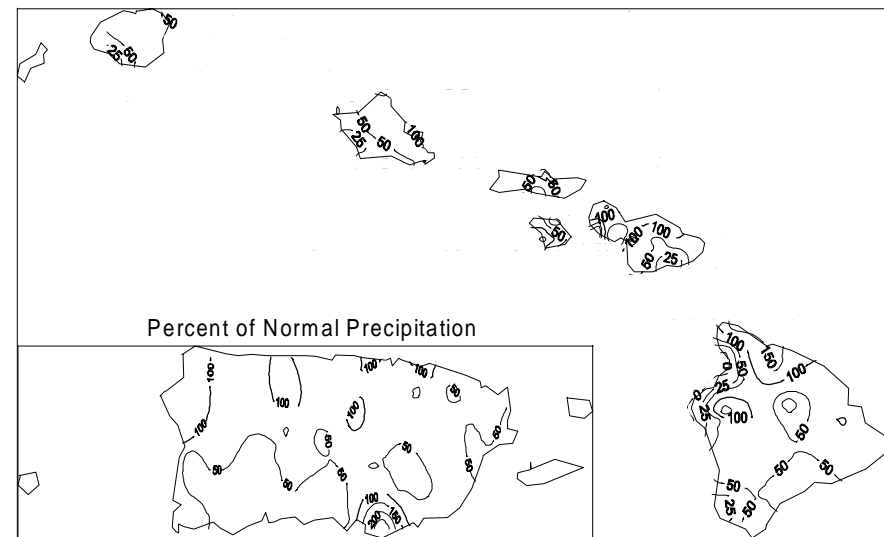
Puerto Rico Precipitation (Inches)



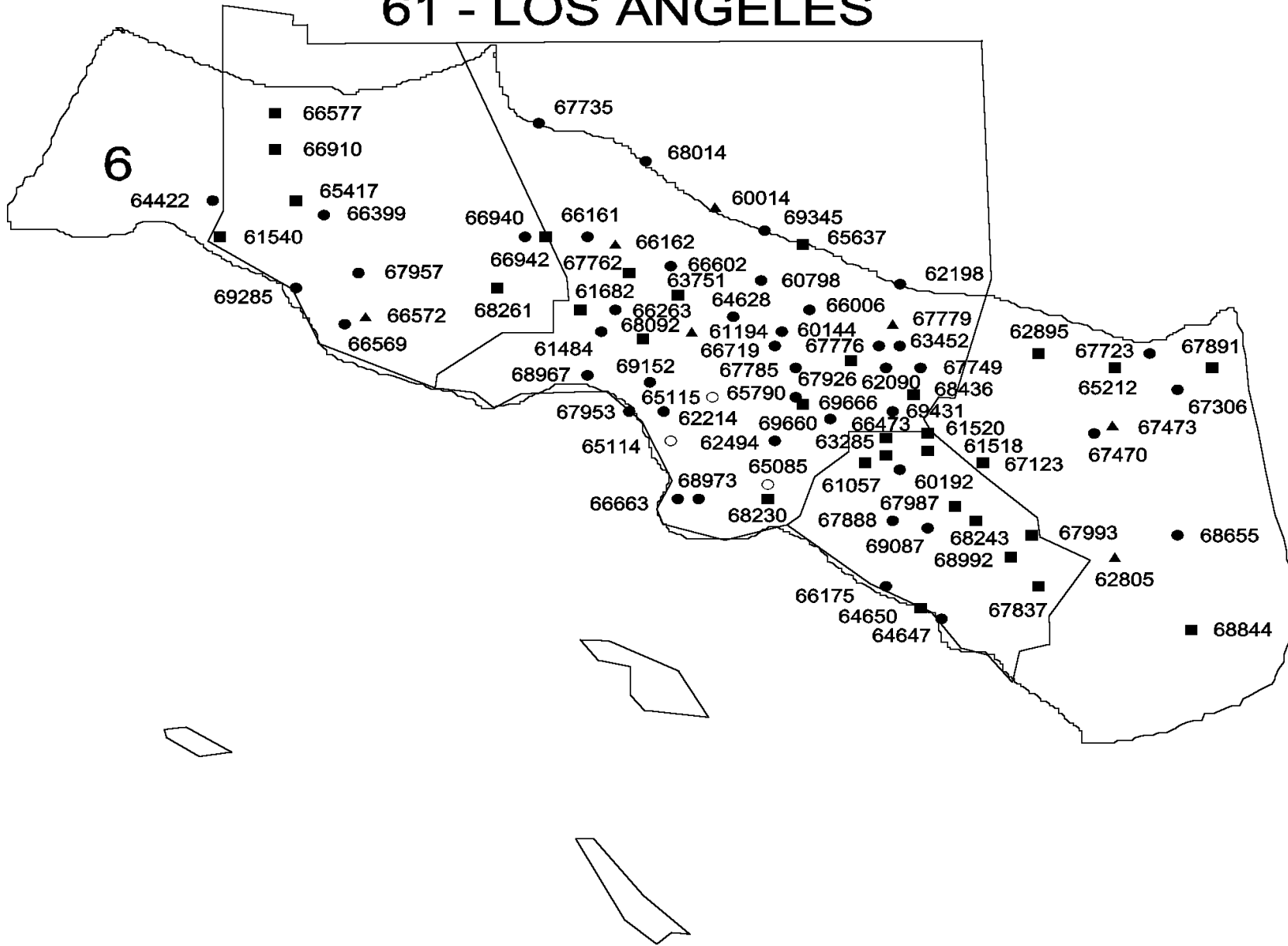
Departure of Average Temperature from Normal (Degrees F)
July 2002



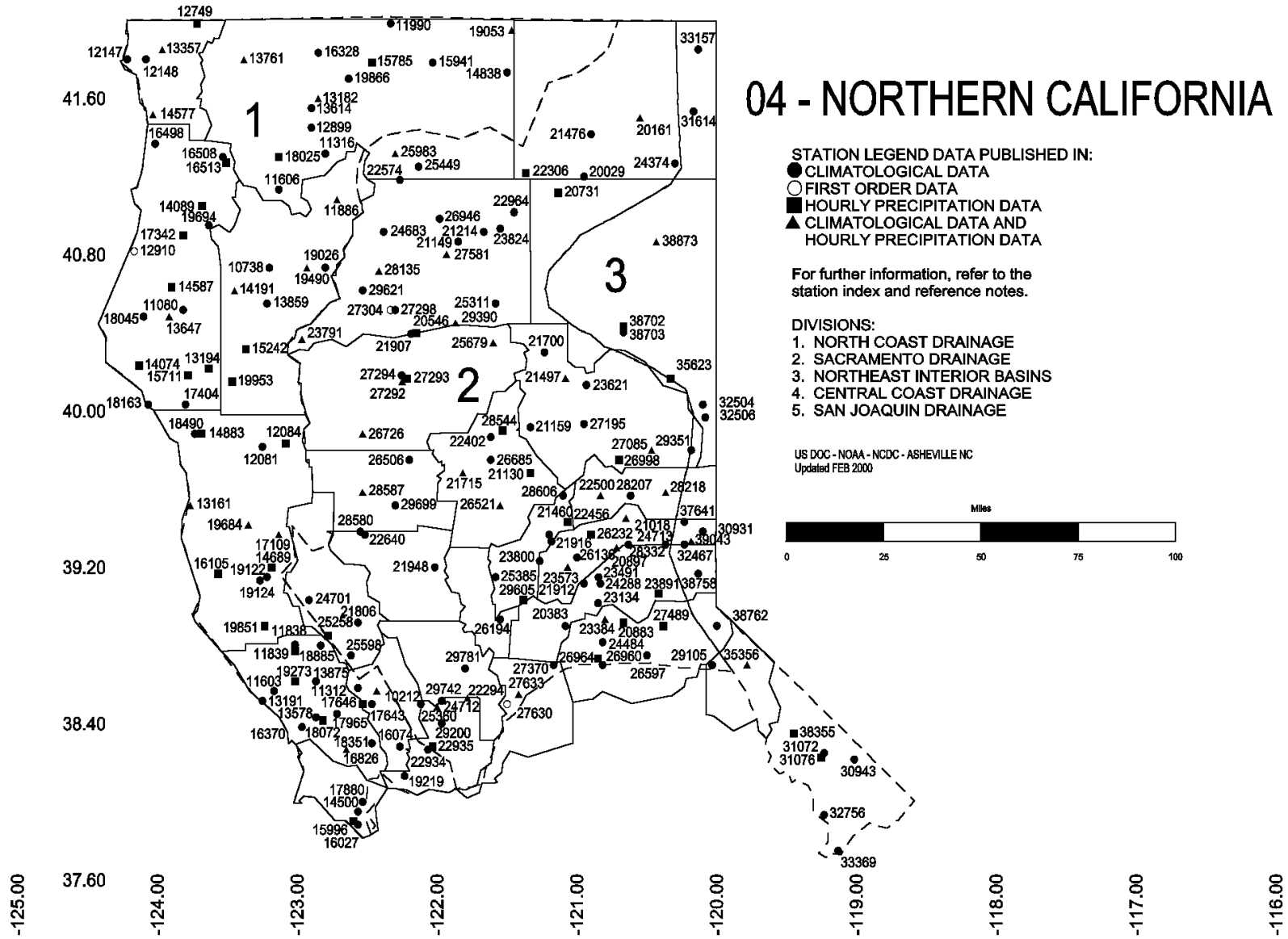
Hawaii Percent of Normal Precipitation
July 2002



61 - LOS ANGELES



42.40



-124.50

-123.50

-122.50

-121.50

-120.50

-119.50

-118.50

-117.50

-116.50

-115.50

-114.50

38.80

38.00

37.20

36.40

35.60

34.80

34.00

33.20

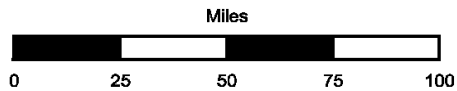
32.40

STATION LEGEND
DATA PUBLISHED IN:
 ● CLIMATOLOGICAL DATA
 ○ FIRST ORDER DATA
 ■ HOURLY PRECIPITATION DATA
 ▲ CLIMATOLOGICAL DATA AND
 HOURLY PRECIPITATION DATA
 For further information, refer to the
 station index and reference notes.

DIVISIONS:
 4. CENTRAL COAST DRAINAGE
 5. SAN JOAQUIN DRAINAGE
 6. SOUTH COAST DRAINAGE
 7. SOUTHEAST DESERT BASINS

US DOC - NOAA - NCDC - ASHEVILLE NC
 Updated FEB 2000

04 - SOUTHERN CALIFORNIA



To change your address, please return a copy of the mailing label along with your new address to:

NCDC Subscription Services Center
310 State Route 956
Building 300
Rocket Center, WV 26726

Toll free number: (866) 742-3322
TDD: (828) 271-4010
Fax number: (304) 726-4409

NCDC now offers an annual online subscription for the *Climatological Data* publication. When you purchase this subscription service, you will have **immediate online access** to all previous publications back to October 1997 and all publications thereafter until the expiration of the subscription. Your subscription is valid for one year after purchase. **The total cost is \$36 for online delivery (including back issues) compared to \$50 for offline delivery.** To order this and other subscriptions online with your credit card, go to: www.ncdc.noaa.gov/mpp.html and choose subscriptions.

Inquiries/Comments Call: (866) 742-3322 (Toll free)
(828) 271-4010 (TDD)
(304) 726-4409 (Fax)

NCDC Subscription Services Center
310 State Route 956
Building 300
Rocket Center, WV 26726

PRSR STD POSTAGE & FEES PAID United States Department of Commerce NOAA Permit No. G-19

OFFICIAL BUSINESS
PENALTY FOR PRIVATE USE \$300
CHANGE SERVICE REQUESTED