

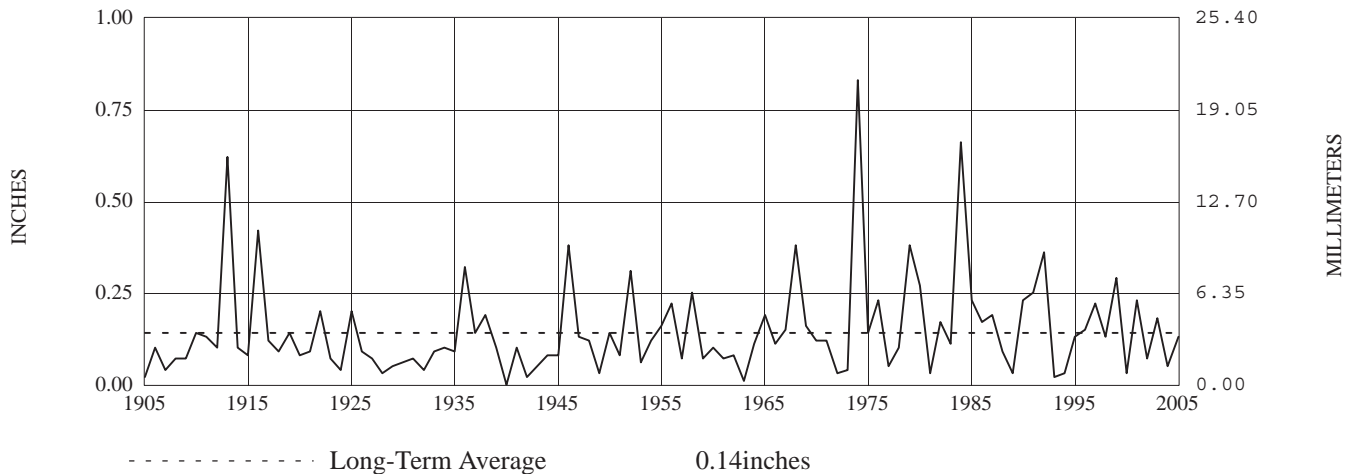
# CLIMATOLOGICAL DATA

## CALIFORNIA

JULY 2005

VOLUME 109 NUMBER 07

ISSN 0145-0069



CALIFORNIA PRECIPITATION JULY, 1905-2005

### TEMPERATURE AND PRECIPITATION EXTREMES

HIGHEST TEMPERATURE	129	JULY 20	DEATH VALLEY
LOWEST TEMPERATURE	28	JULY 4	BODIE
GREATEST TOTAL PRECIPITATION	2.54M		TWENTYNINE PALMS
LEAST TOTAL PRECIPITATION	.00		267 STATIONS
GREATEST 1 DAY PRECIPITATION	2.34	JULY 24	TWENTYNINE PALMS

“I certify that this is an official publication of the National Oceanic and Atmospheric Administration (NOAA). It is compiled using information from weather observing sites supervised by NOAA/National Weather Service and received at the National Climatic Data Center (NCDC), Asheville, North Carolina 28801.”

DIRECTOR  
NATIONAL CLIMATIC DATA CENTER

noaa

National  
Oceanic and  
Atmospheric Administration

National  
Environmental Satellite, Data  
and Information Service

National  
Climatic Data Center  
Asheville, North Carolina

MONTHLY STATION AND DIVISION SUMMARY

STATION	TEMPERATURE (°F)													
	AVERAGE MAXIMUM	AVERAGE MINIMUM	AVERAGE	DEPARTURE FROM NORMAL	HIGHEST	DATE	LOWEST	DATE	HEATING DEGREE DAYS	COOLING DEGREE DAYS	NO. OF DAYS			
											MAX		MIN	
	90 OR ABOVE	32 OR BELOW	32 OR BELOW	0 OR BELOW										
CALIFORNIA NORTH COAST DRAINAGE 01														
ANGWIN PAC UNION COL	89.2	58.8	74.0	3.7	98	16	51	22	0	286	17	0	0	0
BIG BAR 4 E	96.9	53.5	75.2	.9	107	20+	46	5+	0	325	26	0	0	0
BISHOP CREEK	80.3	58.9	69.6		89	21	55	5+	0	150	0	0	0	0
CALISTOGA	94.2M	54.1M	74.2M	2.0	102	24	48	8	0	288	23	0	0	0
CALLAHAN	90.7	49.8	70.3	2.2	99	18	43	2	0	169	19	0	0	0
CLOVERDALE	94.6	57.4	76.0	2.0	105	15	53	27	0	350	27	0	0	0
COVELO	94.5	53.5	74.0	1.8	105	17	48	3	0	287	25	0	0	0
CRESCENT CITY 3 NNW	68.3	53.0	60.7	2.8	78	18+	46	26	128	2	0	0	0	0
EUREKA WFO WOODLEY IS R	64.2	53.2	58.7	.6	74	11	50	18	191	1	0	0	0	0
FORT BRAGG 5 N	65.1	49.2	57.2	-.9	69	17+	41	25	234	0	0	0	0	0
FORT JONES RANGER STN	M	M	M		105	18	45	5			17	0	0	0
FORT ROSS	M	M	M		73	27	44	4			0	0	0	0
GRATON	84.4	49.8	67.1	.6	102	24	46	25+	8	81	6	0	0	0
GRIZZLY CREEK SP	M	M	M											
HAPPY CAMP RANGER STN	M	M	M											
HAYFORK 2 W	93.8M	46.6M	70.2M		103	18+	37	2	1	170	17	0	0	0
HEALDSBURG	94.2	56.1	75.2	3.0	105	25+	52	3	0	322	27	0	0	0
KENTFIELD	84.5	53.9	69.2	.0	101	24	49	3	3	140	7	0	0	0
KLAMATH	71.4M	52.6M	62.0M	2.9	81	14	47	9	95	11	0	0	0	0
LAVA BEDS NAT MONUMENT	90.0	54.5	72.3	4.4	98	19+	47	3+	0	231	16	0	0	0
MOUNT HEBRON RNG STN	M	M	M		97	15	38	25			10	0	0	0
NAPA STATE HOSPITAL	85.9	56.2	71.1	2.5	102	24	52	13+	0	193	8	0	0	0
OCCIDENTAL	M	M	M											
ORICK PRAIRIE CREEK PK	M	M	M											
ORLEANS	93.3	57.6	75.5	2.3	101	15	51	2	0	331	20	0	0	0
PETALUMA AP	82.4M	52.9M	67.7M	.4	97	24+	49	3	4	95	3	0	0	0
POTTER VALLEY P H	96.9	56.0	76.5	3.9	107	19+	51	8+	0	363	26	0	0	0
RICHARDSON GR ST PK	87.0	55.7M	71.4M	1.7	101	18	51	24+	3	209	15	0	0	0
SANTA HELENA	90.9	57.2	74.1	2.5	100	23+	51	8	0	290	15	0	0	0
SAN RAFAEL CIVIC CTR R	81.7	55.7	68.7	1.0	99	23	52	5+	5	130	4	0	0	0
SANTA ROSA	83.3	53.0	68.2	.6	97	23	50	26+	3	108	6	0	0	0
SCOTIA	74.9	55.2	65.1	4.2	84	17	51	8	31	41	0	0	0	0
SHELTER COVE AV	70.1	53.2	61.7	1.4	80	13	48	30	103	5	0	0	0	0
SONOMA	90.2	54.6	72.4	1.5	101	23	49	3	0	235	17	0	0	0
STANDISH HICKEY ST PK	84.3	54.9	69.6		97	18	50	9+	8	156	10	0	0	0
TRINITY RIVER HATCHERY	96.5	54.1	75.3	3.2	106	19+	47	2	0	326	28	0	0	0
TULELAKE	87.6	50.5	69.1	4.4	94	18+	41	3	5	137	12	0	0	0
UKIAH	93.6	57.7	75.7	2.7	103	18+	53	8	0	340	22	0	0	0
VALLEJO MARINE WORLD	83.9M	57.0M	70.5M		98	24+	52	13	0	175	3	0	0	0
WEAVERVILLE	97.3	52.4	74.9	2.8	106	19+	46	4	0	315	28	0	0	0
WILLITS 1 NE	85.3	48.9	67.1	1.1	97	18	42	8+	35	108	10	0	0	0
WILLOW CREEK 1 NW	M	M	M		106	17	47	5			15	0	0	0
YOUNTVILLE	88.5	54.1	71.3		103	25+	50	8	0	201	9	0	0	0
YREKA	95.5	55.2	75.4	4.6	105	21+	48	2	0	325	29	0	0	0
--DIVISIONAL DATA----->			70.2	2.8										
SACRAMENTO DRAINAGE 02														
ADIN RS	90.8	53.9	72.4	5.0	98	18+	44	4	0	237	21	0	0	0
ALTURAS	95.9M	44.9M	70.4M	4.4	102	20+	36	6	0	177	22	0	0	0
AUBURN	M	M	M		102	18	55	11			18	0	0	0
BLUE CANYON NYACK AP //R	78.6	66.2	72.4	4.8	87	17	53	10	9	246	0	0	0	0
BOWMAN DAM	M	M	M											
BURNEY	92.6	50.7	71.7	6.1	102	19	44	26	0	214	23	0	0	0
CANBY 3 SW	90.9M	49.6M	70.3M	4.2	98	18+	42	4	1	174	17	0	0	0
CANYON DAM	88.1	52.4	70.3	4.3	94	21+	48	23+	0	171	12	0	0	0
CHESTER	88.5	53.1	70.8	5.7	97	16	45	9	5	195	14	0	0	0
CHICO UNIVERSITY FARM	M	M	M		109	18	60	25+			18	0	0	0
CLEARLAKE 4 SE	93.8	57.0M	75.4M	2.5	102	18	50	22	0	332	25	0	0	0
COLFAX	96.9	65.7	81.3	6.1	104	16	56	10	0	514	29	0	0	0
COLUSA 2 SSW	98.4	63.8	81.1	4.2	106	18	57	22+	0	506	29	0	0	0
DAVIS 2 WSW EXP FARM R	97.9	59.1	78.5	4.2	106	17	54	22	0	423	29	0	0	0
DE SABLA	95.3	59.0	77.2	4.6	103	18+	50	9	0	385	29	0	0	0
DOBBINS 1 S	94.7	60.2	77.5	2.9	100	17+	52	23	0	394	27	0	0	0
DOWNIEVILLE	92.2	53.6	72.9	3.9	100	17	46	23	0	252	20	0	0	0
DUNSMUIR WWTP	93.1	55.7	74.4	3.9	104	18	50	28+	0	301	25	0	0	0
FAIRFIELD	92.9	58.2	75.6	3.0	105	24+	55	28+	0	334	24	0	0	0
GEORGETOWN R S	92.5	64.7	78.6		101	17	53	10	0	428	24	0	0	0

MONTHLY STATION AND DIVISION SUMMARY

STATION	PRECIPITATION ( IN )									
	TOTAL	DEPARTURE FROM NORMAL	GREATEST DAY	DATE	ICE PELLETS, SNOW			NO. OF DAYS		
					TOTAL	MAX. DEPTH ON GROUND	DATE	.10 OR MORE	.50 OR MORE	1.00 OR MORE
CALIFORNIA NORTH COAST DRAINAGE 01										
ANGWIN PAC UNION COL	.00	-.05	.00	31+	.0	0		0	0	0
BIG BAR 4 E	.00	-.21	.00	31+	.0	0		0	0	0
BISHOP CREEK	.00		.00	31+	.0	0		0	0	0
CALISTOGA	.00	-.10	.00	31+	.0	0		0	0	0
CALLAHAN	.70	.24	.64	31	.0	0		1	1	0
CLOVERDALE	.00	-.06	.00	31+	.0	0		0	0	0
COVELO	.00	-.07	.00	31+	.0	0		0	0	0
CRESCENT CITY 3 NNW	.13	-.27	.05	9+	.0	0		0	0	0
EUREKA WFO WOODLEY IS R	.05	-.11	.02	1	.0	0		0	0	0
FORT BRAGG 5 N	.11	-.03	.09	9	.0	0		0	0	0
FORT JONES RANGER STN	.09	-.33			.0	0		0	0	0
FORT ROSS	.00	-.14	.00	31+	.0	0		0	0	0
GRATON	.00	-.08	.00	31+	.0	0		0	0	0
GRIZZLY CREEK SP	.02	-.09	.02	28	.0	0		0	0	0
HAPPY CAMP RANGER STN					M	M				
HAYFORK 2 W	.00	-.27	.00	31+	.0	0		0	0	0
HEALDSBURG	.00	-.07	.00	31+	.0	0		0	0	0
KENTFIELD	.00	-.01	.00	31+	.0	0		0	0	0
KLAMATH	.08	-.29			.0	0		0	0	0
LAVA BEDS NAT MONUMENT	T	-.62	.00	31+	.0	0		0	0	0
MOUNT HEBRON RNG STN	.00	-.39	.00	31+	.0	0		0	0	0
NAPA STATE HOSPITAL	.00	-.05	.00	31+	.0	0		0	0	0
OCCIDENTAL	.00	-.11	.00	31+	.0	0		0	0	0
ORICK PRAIRIE CREEK PK					M	M				
ORLEANS	.02	-.16			.0	0		0	0	0
PETALUMA AP	.00	-.05	.00	31+	.0	0		0	0	0
POTTER VALLEY P H	.00	-.08	.00	31+	.0	0		0	0	0
RICHARDSON GR ST PK	.00	-.09	.00	31+	.0	0		0	0	0
SAINT HELENA	.00	-.04	.00	31+	.0	0		0	0	0
SAN RAFAEL CIVIC CTR R	.00	-.06	.00	31+	.0	0		0	0	0
SANTA ROSA	.00	-.06	.00	31+	.0	0		0	0	0
SCOTIA	.01	-.10	.01	12	.0	0		0	0	0
SHELTER COVE AV	.04	-.14	.04	9	.0	0		0	0	0
SONOMA	.00	-.05	.00	31+	.0	0		0	0	0
STANDISH HICKEY ST PK	.03	-.17	.03	9	.0	0		0	0	0
TRINITY RIVER HATCHERY	.00	-.21	.00	31+	.0	0		0	0	0
TULELAKE	.03	-.32	.03	10	.0	0		0	0	0
UKIAH	.00	-.05	.00	31+	.0	0		0	0	0
VALLEJO MARINE WORLD	.00		.00	31+	.0	0		0	0	0
WEAVERVILLE	.00	-.23	.00	31+	.0	0		0	0	0
WILLITS 1 NE	.00	-.10	.00	31+	.0	0		0	0	0
WILLOW CREEK 1 NW	.00	-.15	.00	31+	.0	0		0	0	0
YOUNTVILLE	.00		.00	31+	.0	0		0	0	0
YREKA	1.00	.51	.50	31+	.0	0		2	2	0
--DIVISIONAL DATA----->	.06	-.14			.0					
SACRAMENTO DRAINAGE 02										
ADIN RS	T	-.37	.00	31+	.0	0		0	0	0
ALTURAS	.00	-.30	.00	31+	.0	0		0	0	0
AUBURN			.00	29+	.0	0		0	0	0
BLUE CANYON NYACK AP //R	.00	-.37	.00	31+	M	M		0	0	0
BOWMAN DAM					M	M				
BURNEY	T	-.20	.00	31+	.0	0		0	0	0
CANBY 3 SW	T	-.26	.00	31+	.0	0		0	0	0
CANYON DAM	.00	-.25	.00	31+	.0	0		0	0	0
CHESTER	.00	-.37	.00	31+	.0	0		0	0	0
CHICO UNIVERSITY FARM	.00	-.05	.00	31+	.0	0		0	0	0
CLEARLAKE 4 SE	.00	-.06	.00	31+	.0	0		0	0	0
COLFAX	.00	-.19	.00	31+	.0	0		0	0	0
COLUSA 2 SSW	.00	-.04	.00	31+	.0	0		0	0	0
DAVIS 2 WSW EXP FARM R	.00	-.03	.00	31+	.0	0		0	0	0
DE SABLE	.00	-.16	.00	31+	.0	0		0	0	0
DOBBINS 1 S	.00	-.15	.00	31+	.0	0		0	0	0
DOWNIEVILLE	.00	-.32	.00	31+	.0	0		0	0	0
DUNSMUIR WWTP	.00	-.34	.00	31+	.0	0		0	0	0
FAIRFIELD	.00	-.03	.00	31+	.0	0		0	0	0
GEORGETOWN R S	.00	-.22	.00	31+	.0	0		0	0	0

MONTHLY STATION AND DIVISION SUMMARY

STATION	TEMPERATURE (°F)												NO. OF DAYS			
	AVERAGE MAXIMUM	AVERAGE MINIMUM	AVERAGE	DEPARTURE FROM NORMAL	HIGHEST	DATE	LOWEST	DATE	HEATING DEGREE DAYS	COOLING DEGREE DAYS	MAX		MIN			
											90 OR ABOVE	32 OR BELOW	32 OR BELOW	0 OR BELOW		
GRASS VALLEY NO 2	92.0	61.7	76.9	6.0	100	17	54	10	0	373	23	0	0	0		
HARRISON GULCH R S	M	M	M		104	19+	48	22			16	0	0	0		
HAT CREEK	93.7	48.7	71.2	3.1	102	20+	43	26	2	201	25	0	0	0		
JESS VALLEY	87.8	50.9M	69.4M	6.3	95	20	44	11+	7	151	9	0	0	0		
LAKE BERRYESSA	97.8	61.9	79.9		104	17	54	22	0	469	28	0	0	0		
LAKE SOLANO	100.9	63.6	82.3	5.4	108	17	57	22	0	542	30	0	0	0		
MANZANITA LAKE	82.4M	48.4M	65.4M	3.9	91	18	42	11	48	65	2	0	0	0		
MARKLEY COVE	99.5	60.4	80.0	5.0	110	17	53	22	0	469	30	0	0	0		
MARYSVILLE	101.7M	67.8M	84.8M	5.9	108	18+	59	8	0	620	25	0	0	0		
MC CLOUD	M	M	M		101	19	47	25+			17	0	0	0		
MINERAL	84.4	46.7	65.6	4.4	93	21+	42	10+	41	66	7	0	0	0		
MOUNT SHASTA	88.4	52.5	70.5	4.4	98	18	47	25	0	175	15	0	0	0		
NEVADA CITY	90.0	62.8	76.4	5.6	97	18	55	10	0	360	18	0	0	0		
ORLAND	97.5	68.2	82.9	4.8	105	27	60	10	0	561	28	0	0	0		
OROVILLE	99.4M	65.4M	82.4M	4.3	108	18	54	8	0	547	25	0	0	0		
PARADISE	94.5	71.1	82.8	5.0	103	18	59	9	0	561	27	0	0	0		
PLACERVILLE	97.9	67.2	82.6	7.3	106	17	55	10	0	552	28	0	0	0		
PORTOLA	87.9	47.8	67.9	4.8	95	18+	39	25	14	109	14	0	0	0		
QUINCY	92.5	52.0	72.3	4.6	101	18+	44	23+	2	237	23	0	0	0		
RED BLUFF MUNI AP //R	102.0	67.6	84.8	3.2	113	17	62	22	0	622	30	0	0	0		
REDDING MUNICIPAL AP //R	102.5	68.2	85.4	4.1	112	18	63	23+	0	638	30	0	0	0		
SACRAMENTO AP R	96.0	61.5	78.8	3.4	105	16	57	23+	0	435	25	0	0	0		
SACRAMENTO 5 ESE R	98.4	65.0	81.7	4.3	107	16+	59	10+	0	525	28	0	0	0		
SHASTA DAM	98.5	71.7	85.1	3.9	108	19	64	10+	0	633	27	0	0	0		
SIERRAVILLE R S	87.5M	48.6M	68.1M	3.9	94	18+	34	23	17	117	9	0	0	0		
STONY GORGE RESERVOIR	99.9	61.5	80.7	2.8	110	18	55	23+	0	495	28	0	0	0		
STRAWBERRY VALLEY	86.1	55.5	70.8	4.3	95	18	49	11	6	194	9	0	0	0		
UPPER LAKE 2 N	92.6	54.5	73.6		103	18	44	22	0	272	21	0	0	0		
VACAVILLE	100.7	61.5	81.1	3.8	109	18+	54	10+	0	506	30	0	0	0		
WHISKEYTOWN RESERVOIR	99.6	65.2	82.4	2.9	109	19	59	23+	0	548	29	0	0	0		
WILLOWS 6 W	98.8	62.8	80.8	4.2	107	18	53	22	0	496	29	0	0	0		
WINTERS	100.2	63.5	81.9	4.0	108	18	58	8+	0	529	31	0	0	0		
WOODLAND 1 WNW	99.3	62.9	81.1	4.7	108	17	57	8	0	505	29	0	0	0		
--DIVISIONAL DATA----->			76.7	4.7												
NORTHEAST INTERIOR BASINS 03																
BOCA	88.3	40.9	64.6	4.3	95	18	32	23+	54	49	14	0	2	0		
BODIE	80.6	39.3	60.0	4.1	85	17	28	4+	157	10	0	0	3	0		
BRIDGEPORT M		M	M													
CEDARVILLE	91.4	57.8	74.6	5.1	100	16	50	3	0	302	20	0	0	0		
DONNER MEMORIAL SP	86.0	45.3	65.7	5.5	93	17	38	4	32	57	6	0	0	0		
DOYLE 4 SSE	91.6	54.5	73.1	5.2	98	18+	46	24+	0	256	23	0	0	0		
FORT BIDWELL	87.5	53.8	70.7	3.6	96	21+	46	3	1	187	11	0	0	0		
SAGEHEN CREEK	82.8	39.1	61.0	3.4	91	17	30	3	125	6	1	0	4	0		
SUSANVILLE 2SW	89.9	56.0	73.0	3.9	97	18	51	28+	0	253	18	0	0	0		
TAHOE CITY	81.6	47.9	64.8	3.7	88	17	40	3	45	44	0	0	0	0		
SOUTH LAKE TAHOE AP R	82.5	44.7	63.6	4.4	89	16	35	4	65	31	0	0	0	0		
TRUCKEE RS	86.3	43.0	64.7	2.1	94	18	34	3	55	51	8	0	0	0		
--DIVISIONAL DATA----->			66.9	3.9												
CENTRAL COAST DRAINAGE 04																
BEN LOMOND NO 4	84.5	51.9	68.2	.7	102	23	46	23	1	107	4	0	0	0		
BERKELEY	75.5	54.1	64.8	2.0	92	24	52	26+	29	30	1	0	0	0		
BIG SUR STN	76.1	52.0	64.1		88	24+	46	6	47	23	0	0	0	0		
CARMEL VALLEY	78.2	51.3	64.8		89	24	40	26	43	43	0	0	0	0		
CONCORD BUCHANAN FIELD R	91.3	58.7	75.0		104	23	56	27+	0	319	21	0	0	0		
CONCORD WWTP	91.5	59.1	75.3		102	24	56	27+	0	327	19	0	0	0		
FELTON	83.6	50.2	66.9		102	23	45	7	9	76	3	0	0	0		
FREMONT	81.8	57.8	69.8		96	23	54	5	0	156	2	0	0	0		
GILROY	88.7	56.9	72.8	.8	104	24	54	26+	0	247	12	0	0	0		
HALF MOON BAY	66.3	52.4	59.4	1.1	82	24	46	23	168	1	0	0	0	0		
HAYWARD AIR TERMINAL R	76.0	58.1	67.1		93	23	56	27+	12	81	1	0	0	0		
HEARST CASTLE	77.9M	57.9M	67.9M		88	12	47	4	42	142	0	0	0	0		
HOLLISTER 2	83.5	54.9	69.2	2.6	104	23	51	26	2	140	3	0	0	0		
KING CITY	87.9	54.6	71.3	2.3	105	23	50	26+	0	202	11	0	0	0		
LIVERMORE MUNICIPAL AP R	91.1	58.6	74.9		104	23	54	23+	0	318	19	0	0	0		
LIVERMORE	93.7	59.5	76.6	4.6	104	23+	54	5	0	368	24	0	0	0		
LOS GATOS	87.4	57.3	72.4	2.1	100	23	52	9+	0	236	10	0	0	0		
MARTINEZ WATER PLANT	91.3	52.9	72.1	.9	103	24	48	3	0	228	20	0	0	0		
MONTEREY	66.5	52.7	59.6	-.6	82	23	48	25	163	2	0	0	0	0		

MONTHLY STATION AND DIVISION SUMMARY

STATION	PRECIPITATION ( IN )									
	TOTAL	DEPARTURE FROM NORMAL	GREATEST DAY	DATE	ICE PELLETS, SNOW			NO. OF DAYS		
					TOTAL	MAX. DEPTH ON GROUND	DATE	.10 OR MORE	.50 OR MORE	1.00 OR MORE
GRASS VALLEY NO 2	.00	-.18	.00	31+	.0	0		0	0	0
HARRISON GULCH R S	.00	-.10	.00	31+	.0	0		0	0	0
HAT CREEK	.00	-.21	.00	31+	.0	0		0	0	0
JESS VALLEY	.64	.12	.64	31	.0	0		1	1	0
LAKE BERRYESSA	.00	.00	.00	31+	.0	0		0	0	0
LAKE SOLANO	.00	-.06	.00	31+	.0	0		0	0	0
MANZANITA LAKE	.00	-.48	.00	31+	.0	0		0	0	0
MARKLEY COVE	.00	-.03	.00	31+	.0	0		0	0	0
MARYSVILLE	.00	-.07	.00	31+	.0	0		0	0	0
MC CLOUD	.00	-.28	.00	31+	.0	0		0	0	0
MINERAL	.00	-.33	.00	31+	.0	0		0	0	0
MOUNT SHASTA	T	-.39	.00	31+	.0	0		0	0	0
NEVADA CITY	.00	-.19	.00	31+	.0	0		0	0	0
ORLAND	.00	-.08	.00	31+	.0	0		0	0	0
OROVILLE	.00	-.07	.00	31+	.0	0		0	0	0
PARADISE	.00	-.12	.00	31+	.0	0		0	0	0
PLACERVILLE	.00	-.18	.00	31+	.0	0		0	0	0
PORTOLA	.00	-.34	.00	31+	.0	0		0	0	0
QUINCY	T	-.24	.00	31+	.0	0		0	0	0
RED BLUFF MUNI AP //R	.00	-.10	.00	31+	M	M		0	0	0
REDDING MUNICIPAL AP //R	.00	-.05	.00	31+	M	M		0	0	0
SACRAMENTO AP R	T	-.05	.00	31+	M	M		0	0	0
SACRAMENTO 5 ESE R	.00	-.05	.00	31+	.0	M		0	0	0
SHASTA DAM	.00	-.26	.00	31+	.0	0		0	0	0
SIERRAVILLE R S	.00	-.29	.00	31+	.0	0		0	0	0
STONY GORGE RESERVOIR	.00	-.11	.00	31+	.0	0		0	0	0
STRAWBERRY VALLEY	.03	-.25	.03	29	.0	0		0	0	0
UPPER LAKE 2 N	.00	.00	.00	31+	.0	0		0	0	0
VACAVILLE	.00	-.05	.00	31+	.0	0		0	0	0
WHISKEYTOWN RESERVOIR	.00	-.41	.00	31+	.0	0		0	0	0
WILLOWS 6 W	.00	-.06	.00	31+	.0	0		0	0	0
WINTERS	T	-.03	.00	31+	.0	0		0	0	0
WOODLAND 1 WNW	.00	-.03	.00	31+	.0	0		0	0	0
--DIVISIONAL DATA----->	.01	-.19			.0			0	0	0
NORTHEAST INTERIOR BASINS 03										
BOCA	.17	-.40	.17	6	.0	0		1	0	0
BODIE	.22	-.65	.22	28	.0	0		1	0	0
BRIDGEPORT					M	M				
CEDARVILLE	.00	-.29	.00	31+	.0	0		0	0	0
DONNER MEMORIAL SP	.00	-.47	.00	31+	.0	0		0	0	0
DOYLE 4 SSE	T	-.48	.00	31+	.0	0		0	0	0
FORT BIDWELL	.00	-.40	.00	31+	.0	0		0	0	0
SAGEHEN CREEK	.00	-.52	.00	31+	.0	0		0	0	0
SUSANVILLE 2SW	.00	-.28	.00	31+	.0	0		0	0	0
TAHOE CITY	.00	-.33	.00	31+	.0	0		0	0	0
SOUTH LAKE TAHOE AP R	.02	.02	.02	5	M	M		0	0	0
TRUCKEE RS	T	-.41	.00	31+	.0	0		0	0	0
--DIVISIONAL DATA----->	.04	-.44			.0					
CENTRAL COAST DRAINAGE 04										
BEN LOMOND NO 4	.00	-.11	.00	31+	.0	0		0	0	0
BERKELEY	.00	-.07	.00	31+	.0	0		0	0	0
BIG SUR STN	.02	-.07	.02	21	.0	0		0	0	0
CARMEL VALLEY	.05	.05	.05	21	.0	0		0	0	0
CONCORD BUCHANAN FIELD R	.00	.00	.00	31+	M	M		0	0	0
CONCORD WWTP	T	.00	.00	31+	.0	0		0	0	0
FELTON	.00	.00	.00	31+	.0	0		0	0	0
FREMONT	.00	.00	.00	31+	.0	0		0	0	0
GILROY	.01	-.05	.01	22	.0	0		0	0	0
HALF MOON BAY	.23	.07	.04	6	.0	0		0	0	0
HAYWARD AIR TERMINAL R	T	.00	.00	31+	M	M		0	0	0
HEARST CASTLE	.00	.00	.00	31+	.0	0		0	0	0
HOLLISTER 2	.00	-.04	.00	31+	.0	0		0	0	0
KING CITY	.02	.01	.02	22	.0	0		0	0	0
LIVERMORE MUNICIPAL AP R	.01	.01	.01	21	M	M		0	0	0
LIVERMORE	T	-.03	.00	31+	.0	0		0	0	0
LOS GATOS	.00	-.04	.00	31+	.0	0		0	0	0
MARTINEZ WATER PLANT	.00	-.02	.00	31+	.0	0		0	0	0
MONTEREY	.03	-.06	.01	21+	.0	0		0	0	0

MONTHLY STATION AND DIVISION SUMMARY

STATION	TEMPERATURE (°F)													NO. OF DAYS			
	AVERAGE MAXIMUM	AVERAGE MINIMUM	AVERAGE	DEPARTURE FROM NORMAL	HIGHEST	DATE	LOWEST	DATE	HEATING DEGREE DAYS	COOLING DEGREE DAYS	MAX		MIN				
											90 OR ABOVE	32 OR BELOW	32 OR BELOW	0 OR BELOW			
MONTEREY NWSFO	70.5	54.7	62.6		76	10	49	26	69	1	0	0	0	0			
MORRO BAY FIRE DEPT	62.5	53.5	58.0	- .8	68	22	51	14	209	0	0	0	0	0			
MOUNT DIABLO JUNCTION	89.1	63.2	76.2	3.8	99	17	54	7	0	357	17	0	0	0			
MOUNT HAMILTON	81.8	69.6	75.7	5.0	91	16	50	9	16	357	3	0	0	0			
NAPA COUNTY AP	80.2	52.8	66.5		101	23	45	31	11	64	1	0	0	0			
NEWARK	79.3	58.8	69.1	1.1	95	24	55	5	2	137	1	0	0	0			
OAKLAND MUSEUM	72.4	57.1	64.8	- .1	91	23	54	5	30	30	1	0	0	0			
PACIFICA 2 S	64.9M	53.8M	59.4M		73	24	49	2	161	0	0	0	0	0			
PACIFICA 4 SSE	M	M	M		82	24+	52	26			0	0	0	0			
PAICINES 4 W	M	M	M		100	23	45	26			5	0	0	0			
PALO ALTO	80.3M	56.2M	68.3M	.3	85	17+	52	5+	0	112	0	0	0	0			
PASO ROBLES	94.1	55.8	75.0	3.4	105	19	47	5+	0	317	23	0	0	0			
PASO ROBLES MUNI AP	98.3	56.3	77.3	3.5	106	23+	45	4	0	387	29	0	0	0			
PINNACLES NM	100.0	50.7	75.4	2.8	109	18	41	4	0	330	31	0	0	0			
PISMO BEACH	M	M	M		86	10	52	10+			0	0	0	0			
PRIEST VALLEY	99.7	53.5	76.6	5.1	106	17+	41	4	0	364	31	0	0	0			
REDWOOD CITY	M	M	M														
RICHMOND	72.8M	55.6M	64.2M	1.5	87	25	53	7+	47	29	0	0	0	0			
SALINAS NO 2	71.2	54.6	62.9	.6	90	23	50	23	65	5	1	0	0	0			
SALINAS AP	71.4	55.2	63.3	.1	92	23	52	26+	58	13	1	0	0	0			
SAN FRANCISCO OCEANSD	60.9M	54.3M	57.6M	.3	66	12+	52	15	221	0	0	0	0	0			
SAN FRANCISCO WSO AP //R	72.4	56.4	64.4	1.6	89	23	54	26+	34	22	0	0	0	0			
SAN FRANCISCO DOWNTOWN	66.8	55.1	61.0	- .3	82	23	52	5	123	6	0	0	0	0			
SAN GREGORIO 2 SE	69.4	50.7	60.1	- .2	79	23	41	25	145	0	0	0	0	0			
SAN JOSE	82.9	60.6	71.8	.9	97	23	55	4+	0	219	4	0	0	0			
SAN JOSE INTL AP	82.4	59.1	70.8		96	23	54	4	0	186	1	0	0	0			
SAN LUIS OBISPO POLYTE	M	M	M														
SANTA CRUZ	71.2	55.7	63.5	- .2	82	23	51	8	59	19	0	0	0	0			
SANTA ROSA SONOMA CO A	85.7	52.4	69.1		101	23	49	26+	0	134	8	0	0	0			
SKYLINE RIDGE PRESERVE	82.3M	64.3M	73.3M		91	18+	46	5	26	293	4	0	0	0			
WATSONVILLE WATERWORKS	70.2	55.0	62.6	.2	90	24	52	26	81	15	1	0	0	0			
WOODSIDE FIRE STN 1	89.4	53.9	71.7	2.0	104	25	49	3	0	214	10	0	0	0			
--DIVISIONAL DATA----->			68.1	2.0													
SAN JOAQUIN DRAINAGE 05																	
ANTIOCH PUMP PLANT #3	94.4	61.5	78.0	3.6	102	18+	57	3+	0	406	27	0	0	0			
ASH MOUNTAIN	103.2	71.4	87.3	5.6	111	17	61	11	0	702	31	0	0	0			
AUBERRY 2 NW	97.9	71.5	84.7	3.2	104	18+	60	9	0	617	29	0	0	0			
BAKERSFIELD AP	101.3	74.0	87.7	4.6	107	21+	65	10	0	707	30	0	0	0			
BAKERSFIELD 5 NW	100.6	71.4	86.0		107	18	64	10+	0	662	30	0	0	0			
BALCH POWER HOUSE	98.9	69.2	84.1	4.3	105	17+	60	2	0	598	30	0	0	0			
BIG CREEK PH 1	84.5	66.5	75.5		91	15	59	10+	0	336	6	0	0	0			
BUTTONWILLOW	101.0	70.9	86.0	5.6	106	25	65	10+	0	657	29	0	0	0			
CALAVERAS BIG TREES	83.1	57.8	70.5	3.8	90	17	50	10	5	180	1	0	0	0			
CAMP PARDEE	98.0	66.4	82.2	4.2	107	16	58	10+	0	540	27	0	0	0			
CHERRY VALLEY DAM	91.1	60.6	75.9	4.7	97	21+	55	10+	0	345	19	0	0	0			
COALINGA	104.8	69.8	87.3	4.7	110	18+	62	4	0	696	31	0	0	0			
CORCORAN IRRIG DIST	101.4	67.8	84.6	4.2	106	21	62	11	0	614	31	0	0	0			
FIVE POINTS 5 SSW	M	M	M														
FRESNO 5 NE	100.4	70.5	85.5		107	17	63	10+	0	640	31	0	0	0			
FRESNO YOSEMITE INTL	102.1	71.5	86.8	5.4	109	16	63	9	0	682	31	0	0	0			
FRIANT GOVERNMENT CAMP	104.1	64.2	84.2	4.5	111	17	56	10	0	600	30	0	0	0			
GLENNVILLE	92.7	54.6	73.7	4.5	100	14	47	6+	0	276	21	0	0	0			
GRANT GROVE	80.2	57.0	68.6	5.4	88	16	49	11+	17	136	0	0	0	0			
GROVELAND 2	93.9	59.1	76.5		101	17	51	9	0	362	25	0	0	0			
HANFORD 1 S	98.7	68.3	83.5	3.9	105	19	62	10+	0	584	28	0	0	0			
HETCH HETCHY	89.5	58.1	73.8	3.4	96	18	52	23+	0	280	17	0	0	0			
HUNTINGTON LAKE	76.6	51.9	64.3	3.6	85	15	45	10+	63	47	0	0	0	0			
KERN RIVER PH 3	101.9	63.9	82.9	3.5	108	18+	56	1	0	565	30	0	0	0			
KETTLEMAN CITY	101.4	70.1	85.8		108	22	61	4	0	650	31	0	0	0			
LEMON COVE	103.6	67.8	85.7	4.8	109	18+	61	10+	0	651	31	0	0	0			
LINDSAY	102.2	67.3	84.8	5.3	108	17+	60	5+	0	619	31	0	0	0			
LODGEPOLE	79.1M	49.7M	64.4M	4.6	87	16	43	10+	59	48	0	0	0	0			
LODI	95.6	60.7	78.2	4.4	103	17	52	8	0	415	28	0	0	0			
LOS BANOS	98.3	65.1	81.7	3.6	106	18	57	11	0	524	30	0	0	0			
LOS BANOS DET RESV	99.3	69.0	84.2	5.2	108	17	60	10	0	602	29	0	0	0			
MADERA	98.9	66.2	82.6	3.0	105	17	59	10	0	552	31	0	0	0			
MERCED	100.5	65.9	83.2	4.6	108	17+	58	11+	0	571	30	0	0	0			
MODESTO AP	98.3	65.9	82.1	4.4	107	16	59	8	0	538	29	0	0	0			
NEWMAN	100.2	64.8	82.5	5.4	106	17+	55	10	0	549	30	0	0	0			

MONTHLY STATION AND DIVISION SUMMARY

STATION	PRECIPITATION ( IN )									
	TOTAL	DEPARTURE FROM NORMAL	GREATEST DAY	DATE	ICE PELLETS, SNOW			NO. OF DAYS		
					TOTAL	MAX. DEPTH ON GROUND	DATE	.10 OR MORE	.50 OR MORE	1.00 OR MORE
MONTEREY NWSFO	.04		.04	21	.0	0		0	0	0
MORRO BAY FIRE DEPT	.00	-.03	.00	31+	.0	0		0	0	0
MOUNT DIABLO JUNCTION	.01	-.04	.01	22	.0	0		0	0	0
MOUNT HAMILTON	T	-.05	.00	31+	.0	0		0	0	0
NAPA COUNTY AP R	.00	.00	.00	31+	M	M		0	0	0
NEWARK	.00	-.03	.00	31+	.0	0		0	0	0
OAKLAND MUSEUM R	.00	-.07	.00	31+	.0	0		0	0	0
PACIFICA 2 S	M .09				.0	0		0	0	0
PACIFICA 4 SSE	.00	-.03	.00	31+	.0	0		0	0	0
PAICINES 4 W			.00	31+	.0	0		0	0	0
PALO ALTO	.00	-.03	.00	31+	.0	0		0	0	0
PASO ROBLES	.00	-.02	.00	31+	.0	0		0	0	0
PASO ROBLES MUNI AP R	T	-.01	.00	31+	M	M		0	0	0
PINNACLES NM	.00	-.04	.00	31+	.0	0		0	0	0
PISMO BEACH R	.00	-.03	.00	31+	.0	0		0	0	0
PRIEST VALLEY	T	-.06	.00	31+	.0	0		0	0	0
REDWOOD CITY					M	M				
RICHMOND	.00	-.07	.00	31+	.0	0		0	0	0
SALINAS NO 2	.04	.00	.03	21	.0	0		0	0	0
SALINAS AP R	.04	.00	.04	21	M	M		0	0	0
SAN FRANCISCO OCEANSD R	.01	-.02	.01	17	.0	0		0	0	0
SAN FRANCISCO WSO AP //R	T	-.03	.00	31+	M	M		0	0	0
SAN FRANCISCO DOWNTOWN R	.02	-.02	.01	9+	.0	0		0	0	0
SAN GREGORIO 2 SE	.10	-.03	.05	9	.0	0		0	0	0
SAN JOSE R	.01	-.05	.01	21	.0	0		0	0	0
SAN JOSE INTL AP R	T		.00	31+	M	M		0	0	0
SAN LUIS OBISPO POLYTE					M	M				
SANTA CRUZ	.01	-.13	.01	21	.0	0		0	0	0
SANTA ROSA SONOMA CO A R	.00		.00	31+	M	M		0	0	0
SKYLINE RIDGE PRESERVE	.01		.01	9	.0	0		0	0	0
WATSONVILLE WATERWORKS	.03	-.05	.02	7	.0	0		0	0	0
WOODSIDE FIRE STN 1	.00	-.04	.00	31+	.0	0		0	0	0
--DIVISIONAL DATA----->	.01	-.04			.0					
SAN JOAQUIN DRAINAGE 05										
ANTIOCH PUMP PLANT #3	.00	-.03	.00	31+	.0	0		0	0	0
ASH MOUNTAIN	.00	-.10	.00	31+	.0	0		0	0	0
AUBERRY 2 NW	.00	-.08	.00	31+	.0	0		0	0	0
BAKERSFIELD AP R	.00	.00	.00	31+	M	M		0	0	0
BAKERSFIELD 5 NW	.00		.00	31+	.0	0		0	0	0
BALCH POWER HOUSE	.00	-.17	.00	31+	.0	0		0	0	0
BIG CREEK PH 1 R	.00		.00	31+	.0	0		0	0	0
BUTTONWILLOW	.00	-.01	.00	31+	.0	0		0	0	0
CALAVERAS BIG TREES	.00	-.28	.00	31+	.0	0		0	0	0
CAMP PARDEE	.00	-.10	.00	31+	.0	0		0	0	0
CHERRY VALLEY DAM	.00	-.18	.00	31+	.0	0		0	0	0
COALINGA	.00	-.01	.00	31+	.0	0		0	0	0
CORCORAN IRRIG DIST	T	.00	.00	31+	.0	0		0	0	0
FIVE POINTS 5 SSW					M	M				
FRESNO 5 NE	.00		.00	31+	.0	0		0	0	0
FRESNO YOSEMITE INTL R	.00	-.01	.00	31+	M	M		0	0	0
FRIANT GOVERNMENT CAMP	.00	-.02	.00	31+	.0	0		0	0	0
GLENNVILLE	.00	-.05	.00	31+	.0	0		0	0	0
GRANT GROVE	.00	-.23	.00	31+	.0	0		0	0	0
GROVELAND 2	.00		.00	31+	.0	0		0	0	0
HANFORD 1 S	.00	-.01	.00	31+	.0	0		0	0	0
HETCH HETCHY	.00	-.28	.00	31+	.0	0		0	0	0
HUNTINGTON LAKE R	.00	-.37	.00	31+	M	M		0	0	0
KERN RIVER PH 3	.00	-.13	.00	31+	.0	0		0	0	0
KETTLEMAN CITY	.00		.00	31+	.0	0		0	0	0
LEMON COVE	.00	-.01	.00	31+	.0	0		0	0	0
LINDSAY	.00	-.01	.00	31+	.0	0		0	0	0
LODGEPOLE	.00	-.47	.00	31+	.0	0		0	0	0
LODI	.00	-.06	.00	31+	.0	0		0	0	0
LOS BANOS	.00	-.04	.00	31+	.0	0		0	0	0
LOS BANOS DET RESV	.00	-.03	.00	31+	.0	0		0	0	0
MADERA	.00	-.01	.00	31+	.0	0		0	0	0
MERCED	.00	-.03	.00	31+	.0	0		0	0	0
MODESTO AP R	.00	-.05	.00	31+	M	M		0	0	0
NEWMAN	.00	-.02	.00	31+	.0	0		0	0	0

MONTHLY STATION AND DIVISION SUMMARY

STATION	TEMPERATURE (°F)												NO. OF DAYS			
	AVERAGE MAXIMUM	AVERAGE MINIMUM	AVERAGE	DEPARTURE FROM NORMAL	HIGHEST	DATE	LOWEST	DATE	HEATING DEGREE DAYS	COOLING DEGREE DAYS	MAX		MIN			
											90 OR ABOVE	32 OR BELOW	32 OR BELOW	0 OR BELOW		
NEW MELONES DAM HQ	100.7	69.8	85.3		109	17	58	10	0	635	29	0	0	0		
NORTH FORK R S	99.8	60.3	80.1		108	18	53	5+	0	473	31	0	0	0		
SAN LUIS DAM	96.7	68.5	82.6	5.4	108	17	57	3	0	554	27	0	0	0		
SONORA RS	95.5	59.6	77.6	2.4	104	17	52	4	0	399	28	0	0	0		
SOUTH ENTR YOSEMITE NP	86.7	48.7	67.7	4.5	93	19+	42	10	13	106	9	0	0	0		
STOCKTON AP //R	99.5	63.4	81.5	4.2	108	16	58	10	0	518	29	0	0	0		
STOCKTON FIRE STN # 4	97.0	62.4	79.7	4.9	106	17	56	7+	0	460	27	0	0	0		
SUTTER HILL CDF	96.7	67.5	82.1		106	17	53	10	0	539	28	0	0	0		
TAFT	101.9	68.6	85.3		107	18+	62	26	0	634	31	0	0	0		
TEHACHAPI 4 SE	89.9	60.9	75.4		97	13	54	12+	0	327	17	0	0	0		
TEJON RANCHO	102.3M	64.0M	83.2M	1.7	108	15+	53	11+	0	572	24	0	0	0		
THREE RVRS EDISON PH 1	98.8M	64.0M	81.4M	- .7	106	14	42	27	0	520	24	0	0	0		
TRACY CARBONA M		M	M													
TRACY PUMPING PLANT	96.8	64.3	80.6	4.2	105	18+	58	8+	0	490	27	0	0	0		
TURLOCK #2	97.9	67.7	82.8	5.2	106	16	59	10	0	559	28	0	0	0		
VISALIA	96.7M	70.6M	83.7M	4.4	102	20+	65	10+	0	585	21	0	0	0		
WASCO	104.1	68.9	86.5	5.4	110	16	61	10+	0	676	31	0	0	0		
YOSEMITE PARK HDQTRS M		M	M		98	30	55	20+			13	0	0	0		
--DIVISIONAL DATA----->			80.8	4.5												
SOUTH COAST																
DRAINAGE 06																
ALPINE M		M	M		97	28+	43	12+			6	0	0	0		
ANAHEIM //R		M	M													
AVALON INLAND R		M	M													
BIG BEAR LAKE	84.5	50.6	67.6	3.7	94	18	39	6	19	103	5	0	0	0		
BURBANK VALLEY PUMP PL	87.7	63.1	75.4	- .1	97	23+	57	5+	0	331	9	0	0	0		
CACHUMA LAKE	94.0	54.7	74.4	2.4	104	24	52	26+	0	295	24	0	0	0		
CAMPO	95.9	55.1	75.5	3.2	105	14	40	4	0	332	30	0	0	0		
CANOGA PARK PIERCE CLG	99.4	60.8	80.1	4.1	109	22	54	6+	0	476	31	0	0	0		
CHULA VISTA	75.0M	63.8M	69.4M	- .7	84	21	60	5+	0	144	0	0	0	0		
CULVER CITY	76.9	62.8	69.9	- .9	87	20	56	1	1	159	0	0	0	0		
CUYAMACA	88.2	58.5	73.4	4.4	97	23+	49	1	0	267	14	0	0	0		
EL CAJON	90.2	62.2	76.2	1.5	101	22	57	1	0	353	13	0	0	0		
EL CAPITAN DAM M		57.6M	M				48	2								
ELSINORE M		M	M		108	21+	55	11+			16	0	0	0		
ESCONDIDO NO 2	89.1	63.4	76.3	1.2	100	20	57	4+	0	356	13	0	0	0		
GETTY CTR R	81.3	59.9	70.6		96	20	53	1	0	182	3	0	0	0		
HEMET	100.8	61.3	81.1		110	13	52	6+	0	504	31	0	0	0		
HENSHAW DAM	94.7	47.7	71.2	- .8	103	19+	35	6+	10	210	26	0	0	0		
IDYLLWILD FIRE DEPT	87.9	55.5	71.7	4.8	98	18+	44	7+	4	219	13	0	0	0		
IRVINE RANCH	90.0	61.0	75.5		101	20	52	12	0	334	18	0	0	0		
JULIAN CDF	87.4	62.6	75.0		96	23	56	12+	0	317	14	0	0	0		
LAGUNA BEACH	78.2	61.8	70.0	1.3	86	23+	59	13+	0	161	0	0	0	0		
LA MESA	82.4M	61.8M	72.1M	- .9	95	20	58	1	0	228	2	0	0	0		
LOMPOC M		M	M													
LONG BCH DAUGHERTY AP R	80.8	63.7	72.3	-1.5	95	22	58	1	0	233	3	0	0	0		
LOS ALAMOS	83.3M	52.4M	67.9M		94	25+	50	11+	5	100	3	0	0	0		
LOS ANGELES INTL AP R	74.8	62.4	68.6	- .7	87	20	55	3	4	122	0	0	0	0		
LOS ANGELES DOWNTOWN R	82.3	63.7	73.0	-1.2	96	20	57	1	0	254	4	0	0	0		
MONTEBELLO M		M	M		100	22	59	6+			10	0	0	0		
MT WILSON CBS //R	87.5	67.5	77.5	4.8	100	18	58	10	0	395	10	0	0	0		
NEW CUYAMA FIRE STN	99.2	60.2	79.7	5.0	105	16+	51	9	0	462	30	0	0	0		
NEWHALL 5NW R	93.8	65.2	79.5		106	14	56	6	0	455	22	0	0	0		
NEWPORT BEACH HARBOR R	70.5	63.9	67.2	- .1	80	31	59	4	6	81	0	0	0	0		
NORTHTRIDGE CAL STATE R	91.5	64.9	78.2		102	22	57	5	0	418	18	0	0	0		
OCEANSIDE MARINA	69.1	63.5	66.3	-1.3	74	24+	59	8+	18	69	0	0	0	0		
OJAI M		M	M		84	3	53	3			0	0	0	0		
OXNARD WSFO	74.3	59.5	66.9		83	20	53	7+	13	82	0	0	0	0		
PALOMAR MOUNTAIN OBSVT	85.1	66.2	75.7	2.6	93	18+	58	5	0	339	8	0	0	0		
PASADENA	88.7	65.1	76.9	1.6	97	22	57	1	0	376	10	0	0	0		
POMONA FAIRPLEX	94.1	63.9	79.0	5.2	104	22	57	1	0	441	29	0	0	0		
RAMONA FIRE DEPT	94.2M	59.8M	77.0M	4.0	101	13	48	6+	0	380	19	0	0	0		
REDLANDS M		M	M													
RIVERSIDE FIRE STN 3	96.5	65.6	81.1	2.4	105	21	59	8+	0	507	30	0	0	0		
RVRSIDE CITRUS EXP STN	97.8	63.9	80.9	3.5	106	21	56	6+	0	499	31	0	0	0		
SANDBERG R	88.6	68.0	78.3	4.5	97	14	57	10+	0	420	15	0	0	0		
SAN DIEGO WSO AP R	74.4	65.5	70.0	- .9	86	20	61	1	0	159	0	0	0	0		
SAN DIEGO SEAWORLD R	73.5M	67.2M	70.4M		80	22	61	1	0	174	0	0	0	0		
SAN GABRIEL FIRE DEPT	85.7M	65.2M	75.5M	- .1	97	20	59	5	0	336	6	0	0	0		
SAN JACINTO RS M		64.4M	M		107	18+	54	11			21	0	0	0		



MONTHLY STATION AND DIVISION SUMMARY

STATION	PRECIPITATION ( IN )									
	TOTAL	DEPARTURE FROM NORMAL	GREATEST DAY	DATE	ICE PELLETS, SNOW			NO. OF DAYS		
					TOTAL	MAX. DEPTH ON GROUND	DATE	.10 OR MORE	.50 OR MORE	1.00 OR MORE
NEW MELONES DAM HQ	.00		.00	31+	.0	0		0	0	0
NORTH FORK R S	.02	-.08	.02	20	.0	0		0	0	0
SAN LUIS DAM	.00	-.03	.00	31+	.0	0		0	0	0
SONORA RS	.00	-.07	.00	31+	.0	0		0	0	0
SOUTH ENTR YOSEMITE NP	.02	-.15	.02	21	.0	0		0	0	0
STOCKTON AP //R	T	-.05	.00	31+	M	M		0	0	0
STOCKTON FIRE STN # 4	.00	-.05	.00	31+	.0	0		0	0	0
SUTTER HILL CDF	.00		.00	31+	.0	0		0	0	0
TAFT	.00		.00	31+	.0	0		0	0	0
TEHACHAPI 4 SE	.43		.43	24	.0	0		1	0	0
TEJON RANCHO	.00	-.05	.00	31+	.0	0		0	0	0
THREE RVRS EDISON PH 1	.00	-.10	.00	31+	.0	0		0	0	0
TRACY CARBONA					M	M				
TRACY PUMPING PLANT	.00	-.04	.00	31+	.0	0		0	0	0
TURLOCK #2	.00	-.03	.00	31+	.0	0		0	0	0
VISALIA	.00	-.01	.00	31+	.0	0		0	0	0
WASCO	.00	-.01	.00	31+	.0	0		0	0	0
YOSEMITE PARK HDQTRS	.00	-.51	.00	31+	.0	0		0	0	0
--DIVISIONAL DATA----->	.01	-.08			.0					
SOUTH COAST DRAINAGE 06					.0	0		0	0	0
ALPINE					M	M				
ANAHEIM //R					M	M				
AVALON INLAND R					M	M				
BIG BEAR LAKE	M 1.50		.55	22	.0	0		2	1	0
BURBANK VALLEY PUMP PL	.00	-.02	.00	31+	.0	0		0	0	0
CACHUMA LAKE	.00	-.01	.00	31+	.0	0		0	0	0
CAMPO	.47	.18	.32	24	.0	0		2	0	0
CANOGA PARK PIERCE CLG	.00	-.01	.00	31+	.0	0		0	0	0
CHULA VISTA	M .00		.00	31+	.0	0		0	0	0
CULVER CITY	.00	-.02	.00	31+	.0	0		0	0	0
CUYAMACA	1.44	1.01	.70	25	.0	0		3	1	0
EL CAJON	.28	.24	.28	23	.0	0		1	0	0
EL CAPITAN DAM	.08	.00	.08	23	.0	0		0	0	0
ELSINORE	2.50	2.40	1.50	24	.0	0		2	2	2
ESCONDIDO NO 2	M .00		.00	31+	.0	0		0	0	0
GETTY CTR R	.00		.00	31+	.0	0		0	0	0
HEMET	1.50	1.32	1.50	24	.0	0		1	1	1
HENSHAW DAM	.41	.01	.39	25	.0	0		1	0	0
IDYLLWILD FIRE DEPT	M 1.67		.88	30	.0	0		2	2	0
IRVINE RANCH	.00		.00	31+	.0	0		0	0	0
JULIAN CDF	.52		.45	31	.0	0		1	0	0
LAGUNA BEACH	.00	-.04	.00	31+	.0	0		0	0	0
LA MESA	M .06				.0	0		0	0	0
LOMPOC	.00	-.01	.00	31+	.0	0		0	0	0
LONG BCH DAUGHERTY AP R	.00	-.02	.00	31+	M	M		0	0	0
LOS ALAMOS	.00	-.01	.00	31+	.0	0		0	0	0
LOS ANGELES INTL AP R	T	-.03	.00	31+	M	M		0	0	0
LOS ANGELES DOWNTOWN R	T	-.01	.00	31+	M	M		0	0	0
MONTEBELLO	.00	-.01	.00	31+	.0	0		0	0	0
MT WILSON CBS //R	.00	-.08	.00	31+	.0	0		0	0	0
NEW CUYAMA FIRE STN	.00	-.07	.00	31+	.0	0		0	0	0
NEWHALL SNW R	.00		.00	31+	.0	0		0	0	0
NEWPORT BEACH HARBOR R	.00	-.02	.00	31+	.0	0		0	0	0
NORTHTRIDGE CAL STATE R	.00		.00	31+	.0	0		0	0	0
OCEANSIDE MARINA	.00	-.02	.00	31+	.0	0		0	0	0
OJAI	.00	-.03	.00	31+	.0	0		0	0	0
OXNARD WSFO	.00		.00	31+	.0	0		0	0	0
PALOMAR MOUNTAIN OBSVT	M 1.75				.0	0		2	1	0
PASADENA	.00	-.05	.00	31+	.0	0		0	0	0
POMONA FAIRPLEX	.00	.00	.00	31+	.0	0		0	0	0
RAMONA FIRE DEPT	.00	-.12	.00	31+	.0	0		0	0	0
REDLANDS					M	M				
RIVERSIDE FIRE STN 3	.00	-.03	.00	31+	.0	0		0	0	0
RVRSIDE CITRUS EXP STN	.00	-.03	.00	31+	.0	0		0	0	0
SANDBERG R	T	-.02	.00	31+	M	M		0	0	0
SAN DIEGO WSO AP R	.01	-.02	.01	23	M	M		0	0	0
SAN DIEGO SEAWORLD R	.00		.00	31+	.0	0		0	0	0
SAN GABRIEL FIRE DEPT	.05	.02	.05	20	.0	0		0	0	0
SAN JACINTO RS	M 1.17		1.17	25	.0	0		1	1	1

MONTHLY STATION AND DIVISION SUMMARY

STATION	TEMPERATURE (°F)												NO. OF DAYS			
	AVERAGE MAXIMUM	AVERAGE MINIMUM	AVERAGE	DEPARTURE FROM NORMAL	HIGHEST	DATE	LOWEST	DATE	HEATING DEGREE DAYS	COOLING DEGREE DAYS	MAX		MIN			
											90 OR ABOVE	32 OR BELOW	32 OR BELOW	0 OR BELOW		
SAN JUAN CANYON	90.5M	59.8M	75.2M		102	22+	52	7	0	322	11	0	0	0		
SAN PASQUAL ANIMAL PK	90.1	59.4	74.8	.5	99	22+	54	7+	0	311	14	0	0	0		
SANTA ANA FIRE STN	85.2	61.8	73.5	.6	97	20	50	1	0	271	5	0	0	0		
SANTA BARBARA	73.2	59.4	66.3	-.6	85	21	55	5	27	73	0	0	0	0		
SANTA BARBARA MUNI AP R	71.9	57.3	64.6	-2.4	82	22+	50	5	43	39	0	0	0	0		
SANTA MARIA PUBLIC AP R	72.6	53.8	63.2	-.3	83	23	51	24	54	5	0	0	0	0		
SANTA MONICA PIER M																
SANTA PAULA M	80.0	57.6	68.8	.5	90	21+	50	16+	9	137	2	0	0	0		
SUN CITY M																
THOUSAND OAKS 1 SW	83.9	58.5	71.2		95	22+	52	5+	0	201	5	0	0	0		
TORRANCE AP	75.4	59.4	67.4	-2.0	86	20	44	16	9	92	0	0	0	0		
TWITCHELL DAM	82.7	52.6	67.7	1.2	95	23	48	5	17	106	4	0	0	0		
U C L A	77.4	61.9	69.7	.2	94	20	56	1	4	154	1	0	0	0		
VISTA 2 NNE	80.5	62.0	71.3	-.3	94	20	57	13+	0	203	2	0	0	0		
YORBA LINDA	87.0	63.4	75.2		96	24+	59	1	0	324	8	0	0	0		
--DIVISIONAL DATA----->				.9												
SOUTHEAST DESERT BASINS 07			73.0													
BAKER	111.3	81.4	96.4	4.4	120	19+	74	10+	0	979	31	0	0	0		
BARSTOW	104.0	73.5	88.8	3.2	113	18	67	11	0	747	31	0	0	0		
BEAUMONT #2 M																
BISHOP AP R	102.1	59.0	80.6	3.8	108	19+	51	4	0	490	31	0	0	0		
BLYTHE M																
BLYTHE AP R	111.0	81.2	96.1	2.4	121	17	70	7+	0	973	31	0	0	0		
BORREGO DESERT PARK	109.9	77.2	93.6	2.5	120	17	65	6	0	890	31	0	0	0		
BRAWLEY 2 SW	111.2	77.9	94.6	4.2	121	18	67	2	0	922	31	0	0	0		
CHINA LAKE ARMITAGE R																
DAGGETT AP R	107.0	76.2	91.6	3.7	117	18	69	11	0	833	31	0	0	0		
DEATH VALLEY	120.2	93.3	106.8	6.2	129	20	87	30+	0	1301	31	0	0	0		
DEEP SPRINGS COLLEGE M																
DESERT CTR 2 NNE	109.7	79.9	94.8		120	17	73	12+	0	931	31	0	0	0		
EAGLE MOUNTAIN	106.3	83.8	95.1	1.7	116	18	77	25	0	940	31	0	0	0		
EL CENTRO 2 SSW	108.7	79.7	94.2	2.8	117	17	71	6+	0	912	31	0	0	0		
EL MIRAGE	98.8	65.4	82.1	4.3	108	20	57	1	0	536	31	0	0	0		
FAIRMONT	94.9	71.5	83.2	5.0	106	19	63	9	0	570	23	0	0	0		
HAIWEE M																
HAYFIELD PUMPING PLANT	107.2	74.3	90.8	2.2	118	19	62	7+	0	808	31	0	0	0		
IMPERIAL //R	108.7	75.2	92.0	1.7	119	17	67	9+	0	847	31	0	0	0		
INDEPENDENCE M																
INDIO FIRE STN	111.8M	82.1M	97.0M	4.2	119	18+	78	8+	0	999	23	0	0	0		
INYOKERN	105.2M	68.2M	86.7M	2.2	113	17	62	4	0	675	22	0	0	0		
IRON MOUNTAIN	112.9	83.3	98.1	3.1	122	19	75	25+	0	1034	31	0	0	0		
LAKE ARROWHEAD	85.4	59.7	72.6	4.2	95	19+	51	7+	0	242	8	0	0	0		
LANCASTER ATC R	101.1	69.6	85.4	4.6	110	18	59	12	0	639	31	0	0	0		
LEE VINING	86.5	56.3	71.4	3.5	92	19	49	4+	0	204	6	0	0	0		
MAMMOTH LAKES R.S.	80.7	48.5	64.6		86	21+	42	26+	48	44	0	0	0	0		
MECCA FIRE STN	110.1	78.7	94.4	3.2	121	17	69	6+	0	919	31	0	0	0		
MITCHELL CAVERNS	93.7	75.3	84.5	1.9	104	19	64	25	0	614	26	0	0	0		
MOJAVE	99.8M	71.9M	85.9M	3.7	106	18+	50	1	0	651	23	0	0	0		
MOUNTAIN PASS	94.3	67.0	80.7	1.2	103	19	62	25	0	491	26	0	0	0		
MT LAGUNA #3 M																
NEEDLES AP R	114.3	86.7	100.5	4.4	125	17	79	6+	0	1110	31	0	0	0		
OCOTILLO WELLS 2W M																
PALMDALE	99.5	69.9	84.7	3.0	109	19+	63	11	0	619	30	0	0	0		
PALM SPRINGS	110.0	80.0	95.0	2.9	121	17	73	7+	0	939	31	0	0	0		
PARKER RESERVOIR	110.8	85.8	98.3	3.1	121	17	79	31	0	1039	31	0	0	0		
PEARBLOSSOM M																
RANDBURG	101.3	71.6	86.5	4.4	108	19+	63	11	0	670	31	0	0	0		
TRONA	109.5	78.4	94.0	6.8	117	19	72	12+	0	902	31	0	0	0		
TWENTYNINE PALMS	104.0	79.4	91.7	3.3	114	18+	72	25+	0	836	31	0	0	0		
VICTORVILLE PUMP PLANT	103.5	65.8	84.7	4.7	115	19	58	5	0	618	31	0	0	0		
WRIGHTWOOD	83.5	52.8	68.2		91	18	43	6+	15	121	3	0	0	0		
--DIVISIONAL DATA----->			88.7	3.5												

MONTHLY STATION AND DIVISION SUMMARY

STATION	PRECIPITATION ( IN )									
	TOTAL	DEPARTURE FROM NORMAL	GREATEST DAY	DATE	ICE PELLETS, SNOW			NO. OF DAYS		
					TOTAL	MAX. DEPTH ON GROUND	DATE	.10 OR MORE	.50 OR MORE	1.00 OR MORE
SAN JUAN CANYON	M .00		.00	28+	.0	0		0	0	0
SAN PASQUAL ANIMAL PK	M .00		.00	30+	.0	0		0	0	0
SANTA ANA FIRE STN	.00	-.02	.00	31+	.0	0		0	0	0
SANTA BARBARA	.00	-.01	.00	31+	.0	0		0	0	0
SANTA BARBARA MUNI AP R	T .00	-.03	.00	31+	M	M		0	0	0
SANTA MARIA PUBLIC AP R	T .00	-.03	.00	31+	M	M		0	0	0
SANTA MONICA PIER					M	M				
SANTA PAULA	.00	-.01	.00	31+	.0	0		0	0	0
SUN CITY	.18	.14	.18	25	.0	0		1	0	0
THOUSAND OAKS 1 SW	.00		.00	31+	.0	0		0	0	0
TORRANCE AP	.00	-.04	.00	31+	.0	0		0	0	0
TWITCHELL DAM	.00	-.04	.00	31+	.0	0		0	0	0
U C L A	.00	-.02	.00	31+	.0	0		0	0	0
VISTA 2 NNE	.75	.70	.75	24	.0	0		1	1	0
YORBA LINDA	.00		.00	31+	.0	0		0	0	0
--DIVISIONAL DATA----->	.16	.06			.0					
SOUTHEAST DESERT BASINS 07										
BAKER	.23	.04	.16	31	.0	0		1	0	0
BARSTOW	1.14	.91	.47	28	.0	0		3	0	0
BEAUMONT #2					M	M				
BISHOP AP R	.02	-.15	.02	21	M	M		0	0	0
BLYTHE					M	M				
BLYTHE AP R	T .00	-.32	.00	31+	M	M		0	0	0
BORREGO DESERT PARK	.42	.09	.24	23	.0	0		2	0	0
BRAWLEY 2 SW	.00	-.07	.00	31+	.0	0		0	0	0
CHINA LAKE ARMITAGE R					M	M				
DAGGETT AP R	T .00	-.45	.00	31+	.0	0		0	0	0
DEATH VALLEY	.00	-.11	.00	31+	.0	0		0	0	0
DEEP SPRINGS COLLEGE					M	M				
DESERT CTR 2 NNE	.09		.09	25	.0	0		0	0	0
EAGLE MOUNTAIN	.15	-.29	.05	29+	.0	0		0	0	0
EL CENTRO 2 SSW	.17	.11	.11	22	.0	0		1	0	0
EL MIRAGE	T .00	-.14	.00	31+	.0	0		0	0	0
FAIRMONT	.07	.00	.07	25	.0	0		0	0	0
HAIWEE					M	M				
HAYFIELD PUMPING PLANT	1.75	1.52	1.45	25	.0	0		2	1	1
IMPERIAL //R	.01	-.12	.01	22	.0	0		0	0	0
INDEPENDENCE					M	M				
INDIO FIRE STN	.15	.05	.15	24	.0	0		1	0	0
INYOKERN	.29	.17	.29	25	.0	0		1	0	0
IRON MOUNTAIN	.15	-.13	.15	23	.0	0		1	0	0
LAKE ARROWHEAD	.00	-.10	.00	31+	.0	0		0	0	0
LANCASTER ATC R	.16	.06	.16	24	M	M		1	0	0
LEE VINING	.12	-.40	.07	21	.0	0		0	0	0
MAMMOTH LAKES R.S.	.21		.21	22	.0	0		1	0	0
MECCA FIRE STN	.23	.10	.20	24	.0	0		1	0	0
MITCHELL CAVERNS	2.02	1.12			.0	0		2	0	0
MOJAVE	M .00		.00	24+	.0	0		0	0	0
MOUNTAIN PASS	.90	-.07	.42	29	.0	0		3	0	0
MT LAGUNA #3	.99		.89	29	.0	0		2	1	0
NEEDLES AP R	T .00	-.32	.00	31+	M	M		0	0	0
OCOTILLO WELLS 2W	.96				.0	0		0	0	0
PALMDALE	.22	.16	.22	24	.0	0		1	0	0
PALM SPRINGS	.04	-.15	.04	24	.0	0		0	0	0
PARKER RESERVOIR	.59	.18	.51	25	.0	0		1	1	0
PEARBLOSSOM					M	M				
RANDESBURG	.34	.22	.24	25	.0	0		2	0	0
TRONA	.00	-.08	.00	31+	.0	0		0	0	0
TWENTYNINE PALMS	M 2.54		2.34	24	.0	0		2	1	1
VICTORVILLE PUMP PLANT	.74	.58	.74	25	.0	0		1	1	0
WRIGHTWOOD	.01		.01	24	.0	0		0	0	0
--DIVISIONAL DATA----->	.35	.08			.0					

CALIFORNIA  
JULY 2005

DAILY PRECIPITATION ( INCHES )

STATION	TOTAL	DAY OF MONTH														
		1	2	3	4	5	6	7	8	9	10	11	12	13	14	15
CALIFORNIA																
NORTH COAST																
DRAINAGE 01																
ANGWIN PAC UNION COL	.00															
BIG BAR 4 E	.00															
BISHOP CREEK	.00															
CALISTOGA	.00															
CALLAHAN	.70										T					
CAZADERO 5 NW	.00															
CLOVERDALE	.00															
COPCO NO 1 DAM	.01											.01				
COVELO	.00															
CRESCENT CITY 3 NNW	.13															
EUREKA WFO WOODLEY IS R	.05	.02				T		.05	.01	.01	.05	.03				
FORT BRAGG 5 N	.11										.09					
FORT JONES RANGER STN	.09									*	*	.09				
FORT ROSS	.00															
GASQUET RS	.09										.04	.05				
GRATON	.00															
GREENVIEW	.00															
GRIZZLY CREEK SP	.02															
HAPPY CAMP RANGER STN	M	-	-	-	-	-	-	-	-	-	-	-	-	-	-	-
HAYFORK 2 W	.00															
HEALDSBURG	.00															
HYAMPOM	M	-	-	-	-	-	-	-	-	-	-	-	-	-	-	-
KENTFIELD	.00															
KLAMATH	.08									*	.08					
LAVA BEDS NAT MONUMENT	T .00															
MOUNT HEBRON RNG STN	.00															
MUIR WOODS	.00															
NAPA STATE HOSPITAL	.00															
OAK KNOLL W C	T .00										T					
OCCIDENTAL	.00															
ORICK PRAIRIE CREEK PK	M	-	-	-	-	-	-	-	-	-	-	-	-	-	-	-
ORLEANS	.02										*	.02				
PETALUMA AP	.00															
POTTER VALLEY P H	.00															
RICHARDSON GR ST PK	.00															
SAINT HELENA	.00															
SAN RAFAEL CIVIC CTR R	.00															
SANTA ROSA	.00															
SCOTIA	.01												.01			
SHELTER COVE AV	.04										.04	T				
SONOMA	.00															
STANDISH HICKEY ST PK	.03										.03					
TRINITY RIVER HATCHERY	.00															
TULELAKE	.03											.03				
UKIAH	.00															
UKIAH 4 WSW	.00															
VALLEJO MARINE WORLD	.00															
WEAVERVILLE	.00															
WILLITS 1 NE	.00															
WILLOW CREEK 1 NW	.00															
YOUNTVILLE	.00															
YREKA	1.00											T				
SACRAMENTO																
DRAINAGE 02																
ADIN RS	T .00											T				
ALTURAS	.00															
AUBURN	M		-	-	-											
BLUE CANYON NYACK AP //R	.00															
BOWMAN DAM	M	-	-	-	-	-	-	-	-	-	-	-	-	-	-	-
BUCKHORN	.00															
BUCKS CREEK	M	-	-	-	-	-	-	-	-	-	-	-	-	-	-	-
BURNEY	T .00															
CANBY 3 SW	T .00											T				
CANYON DAM	.00															
CHESTER	.00															
CHICO UNIVERSITY FARM	.00															
CLEARLAKE 4 SE	.00															
COLEMAN FISHERIES STA	.00															
COLFAX	.00															
COLGATE P H	.00															
COLUSA 2 SSW	.00															
DAVIS 2 WSW EXP FARM R	.00															
DE SABLA	.00															
DOBBINS 1 S	.00															
DOWNIEVILLE	.00															
DUNSMUIR WWTP	.00															

CALIFORNIA  
JULY 2005

DAILY PRECIPITATION ( INCHES )

STATION	DAY OF MONTH															
	16	17	18	19	20	21	22	23	24	25	26	27	28	29	30	31
CALIFORNIA NORTH COAST DRAINAGE 01																
ANGWIN PAC UNION COL																
BIG BAR 4 E																
BISHOP CREEK																
CALISTOGA																
CALLAHAN															.06	.64
CAZADERO 5 NW																
CLOVERDALE																
COPCO NO 1 DAM																
COVELO																
CRESCENT CITY 3 NNW																
EUREKA WFO WOODLEY IS R							T	T		T		T	T	T		T
FORT BRAGG 5 N									.02							
FORT JONES RANGER STN																
FORT ROSS																
GASQUET RS																
GRATON																
GREENVIEW																
GRIZZLY CREEK SP													.02			
HAPPY CAMP RANGER STN	-	-	-	-	-	-	-	-	-	-	-	-	-	-	-	-
HAYFORK 2 W																
HEALDSBURG																
HYAMPOM	-	-	-	-	-	-	-	-	-	-	-	-	-	-	-	-
KENTFIELD																
KLAMATH																
LAVA BEDS NAT MONUMENT							T									
MOUNT HEBRON RNG STN																
MUIR WOODS																
NAPA STATE HOSPITAL																
OAK KNOLL W C																
OCCIDENTAL																
ORICK PRAIRIE CREEK PK	-	-	-	-	-	-	-	-	-	-	-	-	-	-	-	-
ORLEANS																
PETALUMA AP																
POTTER VALLEY P H																
RICHARDSON GR ST PK																
SAINT HELENA																
SAN RAFAEL CIVIC CTR R																
SANTA ROSA																
SCOTIA																
SHELTER COVE AV																
SONOMA																
STANDISH HICKEY ST PK																
TRINITY RIVER HATCHERY																
TULELAKE																
UKIAH																
UKIAH 4 WSW																
VALLEJO MARINE WORLD																
WEAVERVILLE																
WILLITS 1 NE																
WILLOW CREEK 1 NW																
YOUNTVILLE																
YREKA															.50	.50
SACRAMENTO DRAINAGE 02																
ADIN RS						T	T									
ALTURAS																
AUBURN	-	-							-						-	-
BLUE CANYON NYACK AP //R																
BOWMAN DAM	-	-	-	-	-	-	-	-	-	-	-	-	-	-	-	-
BUCKHORN																
BUCKS CREEK	-	-	-	-	-	-	-	-	-	-	-	-	-	-	-	-
BURNEY							T									
CANBY 3 SW																
CANYON DAM																
CHESTER																
CHICO UNIVERSITY FARM																
CLEARLAKE 4 SE																
COLEMAN FISHERIES STA																
COLFAX																
COLGATE P H																
COLUSA 2 SSW																
DAVIS 2 WSW EXP FARM R																
DE SABLA																
DOBBINS 1 S																
DOWNIEVILLE																
DUNSMUIR WWTP																

CALIFORNIA  
JULY 2005

DAILY PRECIPITATION ( INCHES )

STATION	TOTAL	DAY OF MONTH														
		1	2	3	4	5	6	7	8	9	10	11	12	13	14	15
FAIRFIELD	.00															
FALL RIVER MILLS	.00															
FORESTHILL RANGER STN	.00															
GEORGETOWN R S	.00															
GOLD RUN 2 SW	.00															
GRASS VALLEY NO 2	.00															
GREENVILLE R S	.00															
HARRISON GULCH R S	.00															
HARRY ENGLEBRIGHT DAM	.00															
HAT CREEK	.00															
IOWA HILL	.00															
JESS VALLEY	.64															
KELSEY 1 N	.01															
LAKE BERRYESSA	.00															
LAKEHEAD	.00															
LAKE SOLANO	.00															
MANZANITA LAKE	.00															
MARKLEY COVE	.00															
MARYSVILLE	.00															
MC CLOUD	.00															
MIDDLETOWN 4 SE	M	-	-	-	-	-	-	-	-	-	-	-	-	-	-	-
MINERAL	.00															
MOUNT SHASTA	T .00									T						
NEVADA CITY	.00															
NICOLAUS 2	.00															
ORLAND	.00															
OROVILLE	.00															
PACIFIC HOUSE	.00															
PARADISE	.00															
PIT RIVER P H 5	.00															
PLACERVILLE	.00															
PORTOLA	.00															
QUINCY	T .00															
RED BLUFF MUNI AP //R	.00															
RED BLUFF WWTP	.00															
REDDING CDF	.00															
REDDING MUNICIPAL AP //R	.00															
REPRESA	.00															
ROUND MOUNTAIN	.00															
SACRAMENTO AP R	T .00															
SACRAMENTO 5 ESE R	.00															
SHASTA DAM	.00															
SIERRAVILLE R S	.00															
STONYFORD	.00															
STONY GORGE RESERVOIR	.00															
STRAWBERRY VALLEY	.03															
UPPER LAKE 2 N	.00															
VACAVILLE	.00															
VINTON	.00															
VOLTA POWER HOUSE	.00															
WHISKEYTOWN RESERVOIR	.00															
WILLOWS 6 W	.00															
WINTERS	T .00															
WOODLAND 1 WNW	.00															
NORTHEAST INTERIOR BASINS 03																
BOCA	.17							.17								
BODIE	.22															
BRIDGEPORT	M	-	-	-	-	-	-	-	-	-	-	-	-	-	-	-
CEDARVILLE	.00															
DONNER MEMORIAL SP	.00															
DOYLE	T .00															
DOYLE 4 SSE	T .00															
ELLERY LAKE //R	M	-	-	-	-	-	-	-	-	-	-	-	-	-	-	-
FORT BIDWELL	.00															
GEM LAKE //R	M	-	-	-	-	-	-	-	-	-	-	-	-	-	-	-
SAGEHEN CREEK	.00															
SUSANVILLE 2SW	.00															
TAHOE CITY	.00															
SOUTH LAKE TAHOE AP R	.02															
TRUCKEE RS	T .00															
CENTRAL COAST DRAINAGE 04																
BEN LOMOND NO 4	.00															
BERKELEY	.00															
BIG SUR STN	.02															
CARMEL VALLEY	.05															
CONCORD BUCHANAN FIELD R	.00															
CONCORD WWTP	T .00															

DAILY PRECIPITATION ( INCHES )

STATION	DAY OF MONTH															
	16	17	18	19	20	21	22	23	24	25	26	27	28	29	30	31
FAIRFIELD																
FALL RIVER MILLS																
FORESTHILL RANGER STN																
GEORGETOWN R S																
GOLD RUN 2 SW																
GRASS VALLEY NO 2																
GREENVILLE R S																
HARRISON GULCH R S																
HARRY ENGLEBRIGHT DAM																
HAT CREEK																
IOWA HILL																
JESS VALLEY																.64
KELSEY 1 N																.01
LAKE BERRYESSA																
LAKEHEAD																
LAKE SOLANO																
MANZANITA LAKE																
MARKLEY COVE																
MARYSVILLE																
MC CLOUD																
MIDDLETOWN 4 SE	-	-	-	-	-	-	-	-	-	-	-	-	-	-	-	-
MINERAL																
MOUNT SHASTA						T										
NEVADA CITY																
NICOLAUS 2																
ORLAND																
OROVILLE																
PACIFIC HOUSE																
PARADISE																
PIT RIVER P H 5																
PLACERVILLE																
PORTOLA																
QUINCY													T			
RED BLUFF MUNI AP //R																
RED BLUFF WWTP																
REDDING CDF																
REDDING MUNICIPAL AP //R																
REPRESA																
ROUND MOUNTAIN																
SACRAMENTO AP R						T										
SACRAMENTO 5 ESE R																
SHASTA DAM																
SIERRAVILLE R S																
STONYFORD																
STONY GORGE RESERVOIR																
STRAWBERRY VALLEY														.03		T
UPPER LAKE 2 N																
VACAVILLE																
VINTON																
VOLTA POWER HOUSE																
WHISKEYTOWN RESERVOIR																
WILLOWS 6 W																
WINTERS						T										
WOODLAND 1 WNW																
NORTHEAST INTERIOR BASINS 03																
BOCA																
BODIE	T	T				T	T						.22	T		
BRIDGEPORT	-	-	-	-	-	-	-	-	-	-	-	-	-	-	-	-
CEDARVILLE																
DONNER MEMORIAL SP																
DOYLE														T		
DOYLE 4 SSE															T	
ELLERY LAKE //R	-	-	-	-	-	-	-	-	-	-	-	-	-	-	-	-
FORT BIDWELL																
GEM LAKE //R	-	-	-	-	-	-	-	-	-	-	-	-	-	-	-	-
SAGEHEN CREEK																
SUSANVILLE 2SW																
TAHOE CITY																
SOUTH LAKE TAHOE AP R						T						T				
TRUCKEE RS							T							T		
CENTRAL COAST DRAINAGE 04																
BEN LOMOND NO 4																
BERKELEY																
BIG SUR STN						.02										
CARMEL VALLEY						.05										
CONCORD BUCHANAN FIELD R																
CONCORD WWTP						T										

CALIFORNIA  
JULY 2005

DAILY PRECIPITATION ( INCHES )

STATION	TOTAL	DAY OF MONTH														
		1	2	3	4	5	6	7	8	9	10	11	12	13	14	15
FELTON	.00															
FREMONT	.00															
GILROY	.01															
HALF MOON BAY	.23	.01	.01													
HAYWARD AIR TERMINAL R	T .00						.04	.01	.01	.01	.03	.02				.01
HEARST CASTLE	.00															
HOLLISTER 2	.00															
KING CITY	.02															
LIVERMORE MUNICIPAL AP R	.01															
LIVERMORE	T .00															
LOS GATOS	.00															
MARTINEZ WATER PLANT	.00															
MONTEREY	.03					T	.01					T				T
MONTEREY NWSFO	.04															
MORRO BAY FIRE DEPT	.00															
MOUNT DIABLO JUNCTION	.01															
MOUNT HAMILTON	T .00															
NAPA COUNTY AP	R .00															
NEWARK	.00															
OAKLAND MUSEUM	R .00															
PACIFICA 2 S	M .09					*	.04			.02	.02					
PACIFICA 4 SSE	.00															
PAICINES 4 W	M	-	-	-	-	-	-	-	-	-	-	-	-	-	-	-
PALO ALTO	.00															
PASO ROBLES	.00															
PASO ROBLES MUNI AP	R T .00															
PINNACLES NM	.00															
PISMO BEACH	R .00															
PRIEST VALLEY	T .00															
REDWOOD CITY	M	-	-	-	-	-	-	-	-	-	-	-	-	-	-	-
RICHMOND	.00															
SALINAS NO 2	.04															
SALINAS AP	R .04							T								
SALINAS DAM	.00															
SAN CLEMENTE DAM	.06															
SAN FRANCISCO OCEANSD	R .01															
SAN FRANCISCO WSO AP //R	T .00									T						
SAN FRANCISCO DOWNTOWN	R .02															
SAN GREGORIO 2 SE	.10	.01								.01		.01				
SAN JOSE	R .01									.03		.05		.01		
SAN JOSE INTL AP	R T .00															
SAN LUIS OBISPO POLYTE	M	-	-	-	-	-	-	-	-	-	-	-	-	-	-	-
SANTA CRUZ	.01		T	T												
SANTA MARGARITA BOOST	.00															
SANTA ROSA SONOMA CO A	R .00															
SKYLINE RIDGE PRESERVE	.01															
UPPER SAN LEANDRO FLTR	T .00										.01					
WATSONVILLE WATERWORKS	.03									.02						
WOODSIDE FIRE STN 1	.00															
SAN JOAQUIN DRAINAGE 05	M	-	-	-	-	-	-	-	-	-	-	-	-	-	-	-
ACAMPO 5 NE	.00															
ANTIOCH PUMP PLANT #3	.00															
ASH MOUNTAIN	.00															
AUBERRY 2 NW	.00															
BAKERSFIELD AP	R .00															
BAKERSFIELD 5 NW	.00															
BALCH POWER HOUSE	.00															
BIG CREEK PH 1	R .00															
BUTTONWILLOW	.00															
CALAVERAS BIG TREES	.00															
CAMP PARDEE	.00															
CHERRY VALLEY DAM	.00															
COALINGA	.00															
COARSEGOLD 1 SW	.00															
CORCORAN IRRIG DIST	T .00															
DELANO	.00															
EXCHEQUER DAM	.00															
FIDDLTOWN DEXTER RCH	M	-	-	-	-	-	-	-	-	-	-	-	-	-	-	-
FIVE POINTS 5 SSW	M	-	-	-	-	-	-	-	-	-	-	-	-	-	-	-
FRESNO 5 NE	.00															
FRESNO YOSEMITE INTL	R .00															
FRIANT GOVERNMENT CAMP	.00															
GLENNVILLE	.00															
GRANT GROVE	.00															
GROVELAND 2	.00															
GROVELAND R S	T .00															
HANFORD 1 S	.00															
HETCH HETCHY	.00															



CALIFORNIA  
JULY 2005

DAILY PRECIPITATION ( INCHES )

STATION	DAY OF MONTH															
	16	17	18	19	20	21	22	23	24	25	26	27	28	29	30	31
FELTON																
FREMONT																
GILROY							.01									
HALF MOON BAY	.01	.01	.01	.01		.01	.01		.01		T		.01	T		
HAYWARD AIR TERMINAL R						T										
HEARST CASTLE																
HOLLISTER 2																
KING CITY							.02									
LIVERMORE MUNICIPAL AP R						.01										
LIVERMORE						T										
LOS GATOS																
MARTINEZ WATER PLANT																
MONTEREY			T	.01		.01										
MONTEREY NWSFO				T		.04										
MORRO BAY FIRE DEPT																
MOUNT DIABLO JUNCTION							.01									
MOUNT HAMILTON						T										
NAPA COUNTY AP R																
NEWARK																
OAKLAND MUSEUM R																
PACIFICA 2 S				.01						-						
PACIFICA 4 SSE																
PAICINES 4 W	-	-	-	-		-										
PALO ALTO																
PASO ROBLES																
PASO ROBLES MUNI AP R						T										
PINNACLES NM																
PISMO BEACH R																
PRIEST VALLEY											T					
REDWOOD CITY	-	-	-	-	-	-	-	-	-	-	-	-	-	-	-	-
RICHMOND																
SALINAS NO 2						.03	.01									
SALINAS AP R						.04										
SALINAS DAM																
SAN CLEMENTE DAM							.06									
SAN FRANCISCO OCEANSD R		.01														
SAN FRANCISCO WSO AP //R																
SAN FRANCISCO DOWNTOWN R																
SAN GREGORIO 2 SE																
SAN JOSE R						.01										
SAN JOSE INTL AP R						T										
SAN LUIS OBISPO POLYTE	-	-	-	-	-	-	-	-	-	-	-	-	-	-	-	-
SANTA CRUZ						.01										
SANTA MARGARITA BOOST																
SANTA ROSA SONOMA CO A R																
SKYLINE RIDGE PRESERVE																
UPPER SAN LEANDRO FLTR							T									
WATSONVILLE WATERWORKS							.01									
WOODSIDE FIRE STN 1																
SAN JOAQUIN DRAINAGE 05																
ACAMPO 5 NE	-	-	-	-	-	-	-	-	-	-	-	-	-	-	-	-
ANTIOCH PUMP PLANT #3																
ASH MOUNTAIN																
AUBERRY 2 NW																
BAKERSFIELD AP R																
BAKERSFIELD 5 NW																
BALCH POWER HOUSE																
BIG CREEK PH 1 R																
BUTTONWILLOW																
CALAVERAS BIG TREES																
CAMP PARDEE																
CHERRY VALLEY DAM																
COALINGA																
COARSEGOLD 1 SW																
CORCORAN IRRIG DIST					T											
DELANO																
EXCHEQUER DAM																
FIDDLETOWN DEXTER RCH	-	-	-	-	-	-	-	-	-	-	-	-	-	-	-	-
FIVE POINTS 5 SSW	-	-	-	-	-	-	-	-	-	-	-	-	-	-	-	-
FRESNO 5 NE																
FRESNO YOSEMITE INTL R																
FRIANT GOVERNMENT CAMP																
GLENNVILLE																
GRANT GROVE																
GROVELAND 2																
GROVELAND R S						T										
HANFORD 1 S																
HETCH HETCHY																

CALIFORNIA  
JULY 2005

DAILY PRECIPITATION ( INCHES )

STATION	TOTAL	DAY OF MONTH														
		1	2	3	4	5	6	7	8	9	10	11	12	13	14	15
HUNTINGTON LAKE	R	.00														
KERN RIVER PH 3		.00														
KETTLEMAN CITY		.00														
LEBEC		.00														
LEMON COVE		.00														
LINDSAY		.00														
LODGEPOLE		.00														
LODI		.00														
LOS BANOS		.00														
LOS BANOS ARBURUA RCH		.00														
LOS BANOS DET RESV		.00														
MADERA		.00														
MARIPOSA R S		.00														
MATHER		.00														
MERCED		.00														
MODESTO AP	R	.00														
NEWMAN		.00														
NEW MELONES DAM HQ		.00														
NORTH FORK R S		.02														
PANOCHÉ 2 W		.00														
PINE FLAT DAM		.00														
SAN LUIS DAM		.00														
SONORA RS		.00														
SOUTH ENTR YOSEMITE NP		.02														
STOCKTON AP	//R	T .00									T					
STOCKTON FIRE STN # 4		.00														
SUTTER HILL CDF		.00														
TAFT		.00														
TEHACHAPI 4 SE		.43														
TEJON RANCHO		.00														
THREE RVRS EDISON PH 1		.00														
TRACY CARBONA	M	-	-	-	-	-	-	-	-	-	-	-	-	-	-	-
TRACY PUMPING PLANT		.00														
TURLOCK #2		.00														
VISALIA		.00														
WASCO		.00														
WEST POINT	M	-	-	-	-	-	-	-	-	-	-	-	-	-	-	-
YOSEMITE PARK HDQTRS		.00														
SOUTH COAST																
DRAINAGE	06															
ACTON ESCONDIDO FC261	R	.16														
ALPINE	M	-	-	-	-	-	-	-	-	-	-	-	-	*	*	*
ALTADENA		.00														
ANAHEIM	//R	M	-	-	-	-	-	-	-	-	-	-	-	-	-	-
ANZA		M	-	-	-	-	-	-	-	-	-	-	-	-	-	-
AVALON INLAND	R	M	-	-	-	-	-	-	-	-	-	-	-	-	-	-
BIG BEAR LAKE	M	1.50														
BIG TUJUNGA DAM FC46	R	.08														
BURBANK VALLEY PUMP PL		.00														
CACHUMA LAKE		.00														
CAMPO		.47														
CANOGA PARK PIERCE CLG		.00														
CHULA VISTA	M	.00	-		-					-						-
COVINA CITY YRD FC387B		.00														
CRYSTAL LAKE FC238C	R	M	-	-	-	-	-	-	-	-	-	-	-	-	-	-
CULVER CITY		.00														
CUYAMACA		1.44														
DOWNEY FIRE STN FC107C		.00														
EL CAJON		.28														
EL CAPITAN DAM		.08														
EL SINORE		2.50														
ESCONDIDO NO 2	M	.00										-				
GETTY CTR	R	.00														
GIBRALTAR DAM 2		.00														
GLENDORA FC 287B		.00														
HEMET		1.50														
HENSHAW DAM		.41														
IDYLLWILD FIRE DEPT	M	1.67				-							-			
IRVINE RANCH		.00														
JULIAN CDF		.52														
JUNCAL DAM		.00														
LA CRESCENTA FC 251C		.00														
LAGUNA BEACH		.00														
LAKESIDE 2 E		.40														
LA MESA	M	.06	-													-
LOMPOC		.00									-					
LONG BCH DAUGHERTY AP	R	.00														
LOS ALAMOS		.00														
LOS ANGELES INTL AP	R	T .00			T											

DAILY PRECIPITATION ( INCHES )

STATION	DAY OF MONTH															
	16	17	18	19	20	21	22	23	24	25	26	27	28	29	30	31
HUNTINGTON LAKE R																
KERN RIVER PH 3																
KETTLEMAN CITY																
LEBEC																
LEMON COVE																
LINDSAY																
LODGEPOLE																
LODI																
LOS BANOS																
LOS BANOS ARBURUA RCH																
LOS BANOS DET RESV																
MADERA																
MARIPOSA R S																
MATHER																
MERCED																
MODESTO AP R																
NEWMAN																
NEW MELONES DAM HQ																
NORTH FORK R S					.02											
PANOCHÉ 2 W																
PINE FLAT DAM																
SAN LUIS DAM																
SONORA RS																
SOUTH ENTR YOSEMITE NP						.02										
STOCKTON AP //R						T										
STOCKTON FIRE STN # 4																
SUTTER HILL CDF																
TAFT																
TEHACHAPI 4 SE									.43							
TEJON RANCHO																
THREE RVRS EDISON PH 1																
TRACY CARBONA	-	-	-	-	-	-	-	-	-	-	-	-	-	-	-	-
TRACY PUMPING PLANT																
TURLOCK #2																
VISALIA																
WASCO																
WEST POINT	-	-	-	-	-	-	-	-	-	-	-	-	-	-	-	-
YOSEMITE PARK HDQTRS																
SOUTH COAST																
DRAINAGE 06																
ACTON ESCONDIDO FC261 R	.16															
ALPINE	*	*	*	*	*	*	*	.28	-	-	-	-	-	-	-	-
ALTADENA																
ANAHEIM //R	-	-	-	-	-	-	-	-	-	-	-	-	-	-	-	-
ANZA	-	-	-	-	-	-	-	-	-	-	-	-	-	-	-	-
AVALON INLAND R	-	-	-	-	-	-	-	-	-	-	-	-	-	-	-	-
BIG BEAR LAKE					.40		.55	*	.40						.07	.08
BIG TUJUNGA DAM FC46 R								.08								
BURBANK VALLEY PUMP PL																
CACHUMA LAKE																
CAMPO							T	.02	.32	.13						
CANOGA PARK PIERCE CLG																
CHULA VISTA		-			-										-	
COVINA CITY YRD FC387B																
CRYSTAL LAKE FC238C R	-	-	-	-	-	-	-	-	-	-	-	-	-	-	-	-
CULVER CITY																
CUYAMACA									.36	.70				.27	.04	.07
DOWNNEY FIRE STN FC107C																
EL CAJON								.28								
EL CAPITAN DAM								.08								
EL SINORE									1.50	1.00						
ESCONDIDO NO 2		-									-					
GETTY CTR R																
GIBRALTAR DAM 2																
GLENDORA FC 287B																
HEMET																
HENSHAW DAM									1.50							
IDYLLWILD FIRE DEPT							-	T	.08	.39						.02
IRVINE RANCH									.08	.08				.01	.88	.62
IRVINE RANCH																
JULIAN CDF															.07	.45
JUNCAL DAM																
LA CRESCENTA FC 251C																
LAGUNA BEACH																
LAKESIDE 2 E						.04			.36							
LA MESA		-		-	T	*	*	.06	-					-		
LOMPOC																
LONG BCH DAUGHERTY AP R																
LOS ALAMOS																
LOS ANGELES INTL AP R																

CALIFORNIA  
JULY 2005

DAILY PRECIPITATION ( INCHES )

STATION	TOTAL	DAY OF MONTH														
		1	2	3	4	5	6	7	8	9	10	11	12	13	14	15
LOS ANGELES DOWNTOWN R	T .00															
MONTEBELLO	.00															
MT WILSON CBS //R	.00															
NEW CUYAMA FIRE STN	.00															
NEWHALL 5NW R	.00															
NEWPORT BEACH HARBOR R	.00															
NORTHRIDGE CAL STATE R	.00															
OCEANSIDE MARINA	.00															
OJAI	.00															
OXNARD WSFO	.00															
PACOIMA DAM FC 33 A-E	.00															
PALOMAR MOUNTAIN OBSVT	M 1.75					-					-					
PALOS VERDES ES FC43D	.00															
PASADENA	.00															
PIRU 2 ESE	.00															
POMONA FAIRPLEX	.00															
POWAY VALLEY	M .00					-					-	-	-			
RAMONA FIRE DEPT	.00															
REDLANDS	M	-	-	-	-	-	-	-	-	-	-	-	-	-	-	-
RIVERSIDE FIRE STN 3	.00															
RIVERSIDE CITRUS EXP STN	.00															
SALSIPUEDES GAGING STN	.00															
SANDBERG R	T .00															
SAN DIEGO WSO AP R	.01	T														
SAN DIEGO SEAWORLD R	.00															
SAN DIMAS FIRE FC 95	.00															
SAN GABRIEL CANYON PH	.00															
SAN GABRIEL DAM FC425B	M	-	-	-	-	-	-	-	-	-	-	-	-	-	-	-
SAN GABRIEL FIRE DEPT	.05															
SAN JACINTO RS	M 1.17															
SAN JUAN CANYON	M .00															
SAN PASQUAL ANIMAL PK	M .00															
SANTA ANA FIRE STN	.00															
SANTA BARBARA	.00															
SANTA BARBARA MUNI AP R	T .00															
SANTA MARIA PUBLIC AP R	T .00															
SANTA MONICA PIER	M	-	-	-	-	-	-	-	-	-	-	-	-	-	-	-
SANTA PAULA	.00															
SAUGUS POWER PLANT 1	.00															
SUN CITY	.18															
THOUSAND OAKS 1 SW	.00															
TOPANGA PATROL FC-6 R	M	-	-	-	-	-	-	-	-	-	-	-	-	-	-	-
TORRANCE AP	.00															
TWITCHELL DAM	.00															
U C L A	.00															
VENTURA	.00															
VISTA 2 NNE	.75															
WHITTIER CY YD FC106C R	.00															
YORBA LINDA	.00															
SOUTHEAST DESERT BASINS 07																
BAKER	.23															
BARSTOW	1.14															
BEAUMONT #2	M	-	-	-	-	-	-	-	-	-	-	-	-	-	-	-
BISHOP CREEK INTAKE 2 //R	M	-	-	-	-	-	-	-	-	-	-	-	-	-	-	-
BISHOP AP R	.02															
BISHOP FS	M	-	-	-	-	-	-	-	-	-	-	-	-	-	-	-
BLYTHE	M	-	-	-	-	-	-	-	-	-	-	-	-	-	-	-
BLYTHE AP R	T .00															T
BORREGO DESERT PARK	.42															
BRAWLEY 2 SW	.00															
CALEXICO 2 NE	T .00															
CHINA LAKE ARMITAGE R	M	-	-	-	-	-	-	-	-	-	-	-	-	-	-	-
DAGGETT AP R	T .00															
DEATH VALLEY	.00															
DEEP CANYON LABORATORY	T .00															
DEEP SPRINGS COLLEGE	M	-	-	-	-	-	-	-	-	-	-	-	-	-	-	-
DESERT CTR 2 NNE	.09															
EAGLE MOUNTAIN	.15															
EL CENTRO 2 SSW	.17															
EL MIRAGE	T .00															
FAIRMONT	.07															
GOLDSTONE ECHO NO 2	.10															
HAIWEE	M	-	-	-	-	-	-	-	-	-	-	-	-	-	-	-
HAYFIELD PUMPING PLANT	1.75															
IMPERIAL //R	.01															
INDEPENDENCE	M	-	-	-	-	-	-	-	-	-	-	-	-	-	-	-
INDIO FIRE STN	.15															
INYOKERN	.29															

CALIFORNIA  
JULY 2005

DAILY PRECIPITATION ( INCHES )

STATION	DAY OF MONTH															
	16	17	18	19	20	21	22	23	24	25	26	27	28	29	30	31
LOS ANGELES DOWNTOWN R					T											
MONTEBELLO																
MT WILSON CBS //R																
NEW CUYAMA FIRE STN																
NEWHALL 5NW R																
NEWPORT BEACH HARBOR R																
NORTHRIDGE CAL STATE R																
OCEANSIDE MARINA																
OJAI																
OXNARD WSFO																
PACOIMA DAM FC 33 A-E																
PALOMAR MOUNTAIN OBSVT									.65	.12					*	.98
PALOS VERDES ES FC43D																
PASADENA																
PIRU 2 ESE																
POMONA FAIRPLEX																
POWAY VALLEY	-					-							-			
RAMONA FIRE DEPT																
REDLANDS	-	-	-	-	-	-	-	-	-	-	-	-	-	-	-	-
RIVERSIDE FIRE STN 3																
RVRSIDE CITRUS EXP STN																
SALSIPUEDES GAGING STN																
SANDBERG R					T											
SAN DIEGO WSO AP R				T	T			.01								
SAN DIEGO SEAWORLD R																
SAN DIMAS FIRE FC 95																
SAN GABRIEL CANYON PH																
SAN GABRIEL DAM FC425B	-	-	-	-	-	-	-	-	-	-	-	-	-	-	-	-
SAN GABRIEL FIRE DEPT					.05											
SAN JACINTO RS									-	1.17						
SAN JUAN CANYON								-	-							
SAN PASQUAL ANIMAL PK	-															
SANTA ANA FIRE STN																
SANTA BARBARA																
SANTA BARBARA MUNI AP R					T											
SANTA MARIA PUBLIC AP R					T											
SANTA MONICA PIER	-	-	-	-	-	-	-	-	-	-	-	-	-	-	-	-
SANTA PAULA																
SAUGUS POWER PLANT 1																
SUN CITY										.18						
THOUSAND OAKS 1 SW																
TOPANGA PATROL FC-6 R	-	-	-	-	-	-	-	-	-	-	-	-	-	-	-	-
TORRANCE AP																
TWITCHELL DAM																
U C L A																
VENTURA																
VISTA 2 NNE									.75							
WHITTIER CY YD FC106C R																
YORBA LINDA																
SOUTHEAST DESERT BASINS 07																
BAKER								.04	.02	.01						.16
BARSTOW				.03	T	.30	T						.47	.02	.32	
BEAUMONT #2	-	-	-	-	-	-	-	-	-	-	-	-	-	-	-	-
BISHOP CREEK INTAKE 2 //R	-	-	-	-	-	-	-	-	-	-	-	-	-	-	-	-
BISHOP AP R						.02							T			
BISHOP FS	-	-	-	-	-	-	-	-	-	-	-	-	-	-	-	-
BLYTHE	-	-	-	-	-	-	-	-	-	-	-	-	-	-	-	-
BLYTHE AP R								T	T					T	T	T
BORREGO DESERT PARK								.24							.18	
BRAWLEY 2 SW																
CALEXICO 2 NE					T											
CHINA LAKE ARMITAGE R	-	-	-	-	-	-	-	-	-	-	-	-	-	-	-	-
DAGGETT AP R				T										T	T	
DEATH VALLEY																
DEEP CANYON LABORATORY																
DEEP SPRINGS COLLEGE	-	-	-	-	-	-	-	-	-	-	-	-	-	T	T	T
DESERT CTR 2 NNE										.09						
EAGLE MOUNTAIN								.05	.05					.05		
EL CENTRO 2 SSW							.11	.06								
EL MIRAGE										T						
FAIRMONT										.07						
GOLDSTONE ECHO NO 2															.10	
HAIWEE	-	-	-	-	-	-	-	-	-	-	-	-	-	-	-	-
HAYFIELD PUMPING PLANT								.30		1.45						
IMPERIAL //R							.01	T								
INDEPENDENCE	-	-	-	-	-	-	-	-	-	-	-	-	-	-	-	-
INDIO FIRE STN									.15							
INYOKERN										.29						

CALIFORNIA  
JULY 2005

DAILY PRECIPITATION ( INCHES )

STATION	TOTAL	DAY OF MONTH														
		1	2	3	4	5	6	7	8	9	10	11	12	13	14	15
IRON MOUNTAIN	.15															
LAKE ARROWHEAD	.00															
LAKE SABRINA //R	M	-	-	-	-	-	-	-	-	-	-	-	-	-	-	-
LANCASTER ATC R	.16															
LEE VINING	.12															
MAMMOTH LAKES R.S.	.21															
MECCA FIRE STN	.23															
MITCHELL CAVERNS	2.02															
MOJAVE M	.00															
MOUNTAIN PASS	.90															
MT LAGUNA #3	.99															
NEEDLES AP R	T .00															
NILAND	.12															
OCOTILLO WELLS 2W	.96															
PALMDALE	.22															
PALM SPRINGS	.04															
PARKER RESERVOIR	.59															
PEARBLOSSOM M		-	-	-	-	-	-	-	-	-	-	-	-	-	-	-
RANDBURG	.34															
SHOSHONE	.00															
SNOW CREEK UPPER	1.60															
SOUTH LAKE //R	M	-	-	-	-	-	-	-	-	-	-	-	-	-	-	-
TRONA	.00															
TWENTYNINE PALMS M	2.54															
VICTORVILLE PUMP PLANT	.74															
WRIGHTWOOD	.01															

DAILY PRECIPITATION ( INCHES )

STATION	DAY OF MONTH															
	16	17	18	19	20	21	22	23	24	25	26	27	28	29	30	31
IRON MOUNTAIN								.15								
LAKE ARROWHEAD																
LAKE SABRINA //R	-	-	-	-	-	-	-	-	-	-	-	-	-	-	-	-
LANCASTER ATC R									.16							
LEE VINING						.07	.01							.04		T
MAMMOTH LAKES R.S.						T	.21									
MECCA FIRE STN								.03	.20							
MITCHELL CAVERNS								.31	*	1.49						.22
MOJAVE										-	-	-	-	-	-	-
MOUNTAIN PASS							.21	.02		.25				.42		
MT LAGUNA #3													.10	.89		
NEEDLES AP R							T	T	T					T		
NILAND										.12						
OCOTILLO WELLS 2W								*		.96						
PALMDALE										.22						
PALM SPRINGS										.04						
PARKER RESERVOIR								T		.51					.08	
PEARBLOSSOM	-	-	-	-	-	-	-	-	-	-	-	-	-	-	-	-
RANDBURG										.24				.10		
SHOSHONE																
SNOW CREEK UPPER										1.30				.30		
SOUTH LAKE //R	-	-	-	-	-	-	-	-	-	-	-	-	-	-	-	-
TRONA																
TWENTYNINE PALMS								.17	2.34	.03				-	-	-
VICTORVILLE PUMP PLANT										.74						
WRIGHTWOOD					T				.01							T

TOTAL SNOWFALL AND NUMBER OF DAYS WITH ONE INCH OR MORE ON GROUND

STATION	JUL		AUG		SEP		OCT		NOV		DEC		JAN		FEB		MAR		APR		MAY		JUN		TOTAL		TOTAL PRECIPITATION		
	SNOWFALL	I IN ON GD	SNOWFALL	I IN ON GD	SNOWFALL	I IN ON GD	SNOWFALL	I IN ON GD	SNOWFALL	I IN ON GD	SNOWFALL	I IN ON GD	SNOWFALL	I IN ON GD	SNOWFALL	I IN ON GD	SNOWFALL	I IN ON GD	SNOWFALL	I IN ON GD	SNOWFALL	I IN ON GD	SNOWFALL	I IN ON GD	SNOWFALL	I IN ON GD		TOTAL	
CALIFORNIA NORTH COAST DRAINAGE 01																													
BIG BAR 4 E													1.5	1						.1	0				1.6	1	34.92		
BISHOP CREEK							M .0	-	M19.5	-	41.0	-	M87.0	-	24.0	-	-	-	5.0	-	1.0	-		M177.5	M	M	15.60		
CALLAHAN									M .0	-	21.0	-	M .0	-										21.0	M	M	19.45		
GREENVIEW											8.0	-	M .0	-										8.0	M	M	27.87		
HAPPY CAMP RANGER STN									M .0	0	M 8.0	0	18.0	-					M 2.0	-				28.0	M	M	44.60		
HAYFORK 2 W		-																	M 2.0	-				M 2.0	M	M	20.75		
LAVA BEDS NAT MONUMENT							4.2	4	9.7	9	M 8.1	12	26.3	31	6.0	3	3.1	1	7.5	2				64.9	62	13.94			
MOUNT HEBRON RNG STN									M 3.0	-	M14.8	-	3.0	-	M 1.0	-					M .0	-		21.8	M	M	13.07		
TRINITY RIVER HATCHERY												1.4	0							1.0	0			2.4			35.02		
TULELAKE							1.3	0	2.5	-	3.0	-	5.0	-	3.0	-	.3	0	.5	-			-	M 15.6	M	M	12.71		
WEAVERVILLE											6.0	4	9.5	-					2.0	1				17.5	M	5	41.72		
YREKA											4.2	3	6.1	-					1.8	-				12.1	M	3	18.91		
SACRAMENTO DRAINAGE 02																													
ADIN RS							3.5	1	5.5	4	M 6.1	-	11.4	19	.6	0	.2	0	.4	0	T	0		27.7	M	24	16.75		
BOWMAN DAM									M16.0	-	M65.0	-	M62.0	-	M17.0	-	M62.0	-	M11.0	-	M 2.0	10		M235.0	M	10	65.60		
BURNEY							T	0	2.5	4	8.0	-	30.0	-	M 1.0	7	2.5	-	M 7.5	1	M .0	0		51.5	M	12	30.82		
CANBY 3 SW							M 2.0	0	6.0	-	M 7.0	-	2.0	-	M 7.5	-	M 1.3	-	M 6.5	-				32.3	M		20.08		
CANYON DAM							10.0	3	10.5	5	M37.0	24	61.0	-	3.0	28	M11.0	23	10.0	1	4.0	1	-	M146.5	M	85	39.73		
CHESTER							5.0	3	M .0	-	M .0	-	M .0	31	M .0	28	M .0	-	M .0	-				M 5.0	M	62	36.32		
COLFAX											2.5	0							T	0	-	-		M 2.5	M		44.02		
DOWNIEVILLE							2.0	0	4.0	4	11.0	6	16.5	24	T	0	T	0						33.5		34	65.33		
DUNSMUIR WWTP											M17.9	7	M 9.4	29			1.0	0	1.2	1			M .0	0	M .0	0	68.10		
HAT CREEK											M .0	2	2.3	-							M .0	0		4.3	M	2	19.63		
IOWA HILL											4.0	0	3.0	2					T	0				7.0		2	71.13		
JESS VALLEY							12.0	-	M14.0	-	7.0	-	10.0	-	6.0	-	18.0	-	M10.0	-	2.0	0		79.0	M		23.24		
MANZANITA LAKE							M20.5	-	M19.5	12	M15.0	-	44.0	31	M22.5	-	27.0	24	29.5	-	M 8.0	-	-	M186.0	M	67	30.88		
MC CLOUD							.8	0	1.0	-	28.0	-	M17.3	-	M .0	-	4.0	-	M 5.0	-				56.1	M		57.82		
MINERAL							M11.0	6	9.0	6	30.0	21	M43.5	-	M 7.6	-	11.8	-	M17.8	-	3.0	-	-	M133.7	M	33	44.32		
MOUNT SHASTA							.5	0	3.2	1	62.0	13	27.5	31	T	2	1.0	0	6.9	1				101.1		48	49.50		
NEVADA CITY											6.8	9							.5	1				M 7.3	M	10	68.67		
PACIFIC HOUSE							2.1	3	T	0	5.8	2	30.5	31	1.2	15	4.2	3	1.9	1				45.7		55	66.47		
PIT RIVER P H 5		-									7.0	6	7.0	8										M 14.0	M	14	M 76.76		
QUINCY							1.5	-	3.0	0	15.0	-	31.0	-	T	0	1.0	0	5.0	0				56.5	M		47.58		
ROUND MOUNTAIN											M .0	3	M .0	-											M	3	63.42		
SIERRAVILLE R S							M .0	-	4.8	0	M .0	-	M .0	-	M 1.0	-	M .0	-	M .0	-				49.8	M		26.08		
STRAWBERRY VALLEY							5.3	-	3.5	4	22.8	-	51.4	31			2.0	-	13.5	-				98.5	M	35	87.98		
VINTON							2.0	-	5.7	-	34.0	-	23.0	-			5.0	-	1.0	-				70.7	M		13.14		
NORTHEAST INTERIOR BASINS 03																													
BOCA							T	0	M11.0	-	14.5	5	50.5	31	52.5	31	7.5	28	24.0	22	8.5	-	1.0	-	T	0	169.5	M117	24.09
BODIE							T	0	M .0	-	12.3	-	M20.0	31	M .1	31	M .0	28	M .0	-	M 4.0	30	M .0	15	-	-	M 36.4	M135	10.90
BRIDGEPORT											M 1.3	-		-											M				
CEDARVILLE									M .0	-	M .0	-	4.0	-					M .0	1	M .0	-			4.0	M	1	12.87	
DONNER MEMORIAL SP							M .0	-	17.9	9	22.0	-	61.8	31	M64.8	31	14.7	28	40.2	31	M14.0	26	5.5	2			240.9	M158	40.43
DOYLE											8.0	-	15.5	-	T	0	T	0	T	0				35.5	M			10.15	
DOYLE 4 SSE											9.0	4	22.0	9	12.0	31	1.0	15	T	0	T	0		44.0		59	12.04		
FORT BIDWELL							3.0	-	3.0	4	9.5	6	20.0	27	5.0	3	5.5	-	5.5	-				51.5	M	40	18.16		
TAHOE CITY							22.0	10	14.0	7	68.0	31	80.0	31	21.5	28	50.5	31	12.0	-	5.0	2	1.0	-	274.0	M140	37.31		
TRUCKEE RS							4.0	1	25.0	11	M .0	-	58.0	31	70.0	31	15.0	28	40.0	31	15.0	-	6.0	-	T	0	233.0	M133	31.90
CENTRAL COAST																													



CALIFORNIA  
JULY 2005

TOTAL SNOWFALL AND NUMBER OF DAYS WITH ONE INCH OR MORE ON GROUND

STATION	JUL		AUG		SEP		OCT		NOV		DEC		JAN		FEB		MAR		APR		MAY		JUN		TOTAL		TOTAL PRECIPITATION
	SNOWFALL	I IN ON GD	SNOWFALL	I IN ON GD	SNOWFALL	I IN ON GD	SNOWFALL	I IN ON GD	SNOWFALL	I IN ON GD	SNOWFALL	I IN ON GD	SNOWFALL	I IN ON GD	SNOWFALL	I IN ON GD	SNOWFALL	I IN ON GD	SNOWFALL	I IN ON GD	SNOWFALL	I IN ON GD	SNOWFALL	I IN ON GD	SNOWFALL	I IN ON GD	
DRAINAGE 04							.5	0			.3	-	M 4.8	6			T	0	1.6	0					7.2	M 6	34.90
MOUNT HAMILTON SAN JOAQUIN DRAINAGE 05							M .0	-	M .0	-	37.1	-	48.1	-	9.8	-	26.6	-	14.0	-	1.0	0			136.6	M	69.63
CALAVERAS BIG TREES							10.0	6	1.0	1	31.5	11	42.5	31	6.0	14	29.0	13	11.0	5					131.0	81	68.31
CHERRY VALLEY DAM												.5	0												.5		26.02
GLENNVILLE					T	0	19.9	9	3.2	-	-	-	72.2	31	24.8	28	M45.7	31	22.0	30	6.2	18			M194.0	M147	55.28
GRANT GROVE											7.0	3	11.3	14	3.0	1	8.0	2	6.0	2					35.3	22	51.85
HETCH HETCHY													13.5	-											13.5	M	32.37
LEBEC							19.5	9	M 5.5	30	72.0	31	M66.5	31	32.9	28	60.5	31	17.5	30	6.5	20			280.9	210	49.33
LODGEPOLE					T	0	9.1	-	.6	0	17.3	7	30.0	31	3.7	-	9.5	-	11.0	2	1.4	0			82.6	M 40	50.69
MATHER							.5	-			-	-	1.0	-	M .0	0			M .1	0				M	1.6	M	15.75
TEHACHAPI 4 SE SOUTH COAST DRAINAGE 06																											
BIG BEAR LAKE							M26.0	-	24.0	-	8.5	-	M26.1	-	M16.0	12	1.5	10							102.1	M 22	42.90
CAMPO												3.0	0												3.0		26.84
CUYAMACA									1.0	-	M .0	-	3.3	0											M 4.3	M	38.39
IDYLLWILD FIRE DEPT							M .0	-	7.0	3	3.1	-	M 6.4	5	2.1	0	.1	0							18.7	M 8	40.73
PALOMAR MOUNTAIN OBSVT SOUTHEAST DESERT BASINS 07								M .0	2	4.1	3	13.2	6	1.5	1	T	0	-	-						M 18.8	M 12	63.14
LAKE ARROWHEAD								M .0	-	4.0	-	M 8.0	-	-	-	-	-	-	-						M 12.0	M	M 63.13
LEE VINING					T	0	10.2	9	7.8	7	40.3	-	54.6	31	17.8	28	15.0	29	M 3.5	-	T	0			149.2	M104	21.72
MAMMOTH LAKES R.S.					T	0	M43.0	-	16.5	-	M66.0	-	M64.5	-	M41.1	28	45.5	31	8.0	30	14.0	12			298.6	M101	30.27
MITCHELL CAVERNS								M .0	-	.5	-	.8	-												M 1.3	M	M 26.02
MOUNTAIN PASS								9.7	-			2.0	2												11.7	M 2	14.06
MT LAGUNA #3								3.0	-					M .0	-										3.0	M	31.26
RANDBURG	M .0	-						M .3	-																.3	M	14.00
WRIGHTWOOD							7.1	3	32.0	10	24.3	-	10.6	18	24.6	11	.4	-	.3	0	T	0			99.3	M 42	51.42

DAILY TEMPERATURES (°F)

STATION	OB. TIME	MAX/MIN	DAY OF MONTH														
			1	2	3	4	5	6	7	8	9	10	11	12	13	14	15
CALIFORNIA NORTH COAST DRAINAGE 01 ANGWIN PAC UNION COL	17	MAX MIN	90 62	89 56	86 52	88 60	83 52	88 55	85 52	82 52	76 54	80 52	88 58	93 62	93 65	94 65	96 65
BIG BAR 4 E	07	MAX MIN	99 52	96 46	89 46	91 46	93 46	90 50	92 49	87 49	86 50	85 54	88 58	90 53	93 53	98 54	103 58
BISHOP CREEK	07	MAX MIN	77 56	82 57	82 57	81 55	77 55	76 56	76 57	77 56	79 57	80 57	77 57	79 59	80 59	83 62	82 64
CALISTOGA	16	MAX MIN	93 55	93 56	91 51	91 51	92 56	94 52	94 52	88 48	85 48	84 52	92 55	97 54	98 56	98 74	101 54
CALLAHAN	17	MAX OBS MIN OBS	90 47	87 43	85 44	85 45	88 48	87 50	87 45	84 48	83 57	82 56	87 48	91 46	92 48	94 50	96 54
CLOVERDALE	16	MAX OBS MIN	95 55	96 56	94 55	96 54	95 54	91 54	90 55	90 54	84 60	88 58	90 63	102 62	100 65	100 61	105 62
COVELO	17	MAX OBS MIN OBS	95 54	90 50	91 48	92 49	89 50	90 52	89 50	86 50	82 54	84 54	89 53	96 51	98 52	100 58	100 58
CRESCENT CITY 3 NNW	17	MAX MIN	65 53	64 53	64 48	64 51	66 53	65 57	67 54	71 48	69 58	66 58	75 58	67 58	65 55	74 48	70 51
EUREKA WFO WOODLEY IS	MID	MAX MIN	61 53	64 52	61 53	61 53	64 53	64 56	65 53	70 51	67 57	70 57	74 58	70 58	68 55	66 53	62 53
FORT BRAGG 5 N	16	MAX OBS MIN OBS	69 49	64 46	64 45	62 45	62 45	61 51	62 49	67 48	63 55	68 52	68 54	67 53	69 52	68 49	68 49
FORT JONES RANGER STN	08	MAX MIN	94 49				94 45	91 51	82 47	90 49			87 49	89 47	94 52	94 49	99 55
FORT ROSS	08	MAX OBS MIN	64 49	63 50		69 44	66 45	65 50	68 47	65 49	69 51	67 52	71 53			72 48	60 47
GRATON	08	MAX MIN	82 49	80 48	79 48	81 47	82 46	81 46	95 48	89 46	85 46	80 50	85 53	95 53	94 51	90 51	87 47
GRIZZLY CREEK SP	08	MAX MIN															
HAPPY CAMP RANGER STN	08	MAX MIN															
HAYFORK 2 W	16	MAX MIN	94 44	92 37	87 44	89 38	89 47	87 42	88 42	88 42	83 57	82 56		92 43		98 51	
HEALDSBURG	18	MAX MIN	93 54	91 53	92 52	94 54	90 54	92 55	89 55	85 53	92 58	92 56	92 61	101 62	100 58	97 59	101 56
KENTFIELD	16	MAX MIN	85 53	78 50	76 49	80 51	80 50	79 52	80 53	77 53	76 58	79 58	85 57	91 56	91 55	93 54	91 53
KLAMATH	08	MAX MIN	66 54	67 53	67 50	67 50	64 50	66 57	67 55	67 55	73 47	58 47	75 58	69 57	78 58	81 51	79 55
LAVA BEDS NAT MONUMENT	09	MAX OBS MIN OBS	90 56	88 47	82 47	83 50	85 52	87 53	85 50	86 50	84 52	83 58	82 49	88 55	91 55	87 52	96 61
MOUNT HEBRON RNG STN	16	MAX MIN	87 48				87 46	85 47	86 45	84 45			86 45	89 46	87 47	94 46	97 51
NAPA STATE HOSPITAL	16	MAX MIN	84 58	80 56	80 53	81 55	81 55	83 57	85 57	81 52	79 57	83 55	89 59	93 60	93 52	93 60	90 59
OCCIDENTAL	17	MAX MIN															
ORICK PRAIRIE CREEK PK	08	MAX MIN															
ORLEANS	17	MAX OBS MIN OBS	95 56	86 51	88 52	90 52	88 53	84 57	84 57	83 52	87 60	82 60	86 64	85 56	94 56	98 59	101 60
PETALUMA AP	16	MAX MIN	82 53	83 50	83 49	84 51	81 50	84 51	80 52	73 52							86 51
POTTER VALLEY P H	16	MAX OBS MIN OBS	99 58	99 54	94 51	95 53	94 55	90 54	88 54	83 54	83 51	85 52	85 55	97 53	102 53	102 63	102 60
RICHARDSON GR ST PK	08	MAX OBS MIN	74 51	90 53	90 52	81 52	83 53	78 55	79 58	77 51	79 53	74 55	78 59	83 61	83 57	83 56	94 57
SAINT HELENA	16	MAX MIN	93 57	86 57	84 56	87 56	86 56	87 57	84 56	82 51	84 55	84 55	96 59	96 60	96 60	95 58	100 67
SAN RAFAEL CIVIC CTR	MID	MAX MIN	75 55	72 54	79 52	82 52	73 52	79 54	75 54	73 54	70 59	77 59	82 59	91 57	84 57	91 57	93 55
SANTA ROSA	16	MAX	82	80	82	83	78	88	86	82	79	80	92	90	91	83	88

DAILY TEMPERATURES ( °F )

STATION	DAY OF MONTH																AVERAGE
	16	17	18	19	20	21	22	23	24	25	26	27	28	29	30	31	
CALIFORNIA NORTH COAST DRAINAGE 01 ANGWIN PAC UNION COL	98	96	91	90	92	80	87	97	94	91	92	91	88	85	91	90	89.2
	65	68	62	58	61	58	51	64	65	59	58	56	56	58	61	61	58.8
BIG BAR 4 E	103	103	107	107	107	103	98	98	99	94	98	103	101	101	101	101	96.9
	60	58	58	56	56	56	58	54	52	51	51	55	56	57	57	58	53.5
BISHOP CREEK	84	84	88	87	86	89	76	82	83	79	77	79	74	78	75	78	80.3
	62	64	62	62	66	62	60	59	60	57	56	62	61	57	56	57	58.9
CALISTOGA	101	99	97	96	94				102	94	95	92	92			95	94.2
	54	55	55	50	57				52	51	51	52	52			50	54.1
CALLAHAN	94	98	99	97	98	94	88	92	91	88	93	94	94	91	91	91	90.7
	***																
	54	52	54	54	52	53	50	49	48	44	47	49	52	51	52	54	49.8
	***																
CLOVERDALE	104	100	91	89	94	91	91	104	103	96	96	93	91	89	91	93	94.6
						79											
	57	59	56	57	56	56	58	61	64	61	55	53	54	55	55	54	57.4
COVELO	100	105	103	98	101	93	91	97	96	99	100	97	91	94	97	95	94.5
							***	***									
	57	57	59	57	56	58	53	52	52	50	53	53	52	55	55	58	53.5
							***	***									
CRESCENT CITY 3 NNW	66	78	78	70	74	68	66	65	69	67	74	71	65	65	64	64	68.3
	54	49	52	54	55	53	58	55	52	50	46	50	53	54	53	53	53.0
EUREKA WFO WOODLEY IS	63	68	64	60	62	63	67	62	64	62	67	59	61	62	60	59	64.2
	54	52	50	51	52	51	55	53	51	54	51	51	52	52	52	52	53.2
FORT BRAGG 5 N	67	69	65	62	61	65	68	66	64	66	68	67	61	62	61	64	65.1
	***																
	49	50	50	52	49	54	56	47	47	41	47	47	48	51	47	49	49.2
	***																
FORT JONES RANGER STN			105	102	100	100	97			95	95	100	101	98			M
			52	53	50	53	55			57	46	49	53	52			M
FORT ROSS						62	68	71				73		61			M
	62		62														
	48		49			53	57	50				47		51			M
GRATON	87	90	86	78	78	79	75	83	102	88	83	83	81	78	81	80	84.4
	48	50	52	55	53	53	49	49	51	46	47	50	51	51	52	51	49.8
GRIZZLY CREEK SP																	M
HAPPY CAMP RANGER STN																	M
																	M
HAYFORK 2 W		103	103	100		94	94	96		96	99	100	100	96	98	98	93.8
		50	54	50		53	48	45		42	42	42	42	50	52	52	46.6
HEALDSBURG	102	99	95	88	90	90	90	105	105	105	94	92	91	89	91	92	94.2
	55	58	57	58	58	57	56	56	56	55	54	54	55	58	56	56	56.1
KENTFIELD	88	87	84	78	83	83	80	100	101	91	84	85	84	82	84	84	84.5
	53	56	54	56	55	55	59	54	58	52	52	53	54	53	54	53	53.9
KLAMATH	79	78			76	70		70			78	73	66	70	65	69	71.4
	52	50			50	54		54		49	49	52	53	54	52	52	52.6
LAVA BEDS NAT MONUMENT	98	97	98	98	96	95	89	86	91	90	87	93	95	97	92	91	90.0
							***	***									
	58	55	57	64	59	59	60	52	55	48	50	55	57	57	56	59	54.5
			65					***	***								
MOUNT HEBRON RNG STN			96	93	95	94	83			86	91	94	92	91			M
			53	52	51	51	58			38	43	47	50	49			M
NAPA STATE HOSPITAL	91	92	89	86	80	81	83	101	102	86	84	83	83	80	83	84	85.9
	58	57	59	56	58	56	53	58	61	56	56	53	53	54	55	54	56.2
OCCIDENTAL																	M
ORICK PRAIRIE CREEK PK																	M
																	M
ORLEANS	100	99	99	98	98	95	89	96	96	96	98	100	100	99	99	98	93.3
	62	60	61	58	58	61	56	58	56	54	57	59	59	59	61	61	57.6
PETALUMA AP	90	88	83	77	79	78	78	97	97	84	82	80	74	78	80	80	82.4
	53	53	55	56	54	56	60	53	53	52	52	53	53	55	54	52	52.9
POTTER VALLEY P H	103	105	107	107	102	103	91	102	100	99	102	100	100	96	96	98	96.9
															***		
	59	60	62	58	56	59	55	54	55	53	56	57	54	58	57	59	56.0
															***		
RICHARDSON GR ST PK	96	91	101	100	84	96	79	82	91	98	98	92	92	94	90	86	87.0
					98		96					70			***		
	55	58	60	58	60	58	59	55	51	57	57	57	53	53	56		55.7
SAINT HELENA	100	99	99	87	88	87	88	100	99	89	91	90	87	89	90	93	90.9
	57	59	58	58	56	57	57	57	62	58	56	55	54	55	56	55	57.2
SAN RAFAEL CIVIC CTR	88	86	81	79	82	72	82	99	86	84	84	82	81	82	84	86	81.7
	55	57	57	57	55	57	59	57	61	57	54	54	54	55	55	54	55.7
SANTA ROSA	91	89	84	76	77	76	78	97	95	82	82	80	74	76	80	81	83.3

DAILY TEMPERATURES (°F)

STATION	OB. TIME	MAX/MIN	DAY OF MONTH															
			1	2	3	4	5	6	7	8	9	10	11	12	13	14	15	
SCOTIA	16	OBS									78							
		MIN	51	50	50	51	50	51	50	51	50	55	53	56	58	55	55	54
		MAX	67	68	70	70	67	70	68	76	74	80	80	77	75	73	78	77
SHELTER COVE AV	16	MIN	55	53	54	55	55	59	56	51	59	61	60	60	57	54	55	
		MAX	72	72	70	63	69	69	68	66	65	71	72	74	80	73	66	
		OBS				72												
SONOMA	16	MIN	57	55	53	55	55	55	55	51	53	54	54	56	58	53	52	
		MAX	93	83	81	88	88	90	90	81	78	81	93	97	96	95	97	
		MIN	53	53	49	53	54	54	52	51	56	54	56	58	58	57	55	
STANDISH HICKEY ST PK	08	MAX	90	85	79	83	84	79	81	77	70	71	75	81	76	83	92	
		OBS																
		MIN	54	50	50	51	53	60	57	51	50	54	57	56	54	57	58	
TRINITY RIVER HATCHERY	08	OBS																
		MAX	97	97	92	92	94	94	92	93	91	85	86	93	97	99	101	
		OBS	***															
TULELAKE	16	MIN	55	47	49	48	51	53	51	55	60	59	54	51	54	57	57	
		MAX	85	85	82	82	85	84	84	82	75	76	85	89	89	92	94	
		OBS	***															
UKIAH	18	MIN	51	45	41	46	49	53	50	56	54	48	49	50	50	53		
		MAX	98	92	89	90	86	84	85	80	76	81	83	96	99	101	99	
		OBS											85					
VALLEJO MARINE WORLD	16	MIN	60	56	54	55	57	61	56	53	58	54	58	59	54	63	62	
		MAX	86	71		81		82	82	79	80					92	89	
		OBS				53		53	54	55	63	56				52	55	
WEAVERVILLE	08	MIN	55	70														
		MAX	99	96	92	93	94	93	92	93	89	85	88	91	98	101	102	
		OBS																
WILLITS 1 NE	09	MIN	50	47	47	46	48	51	48	50	55	61	53	49	52	55	57	
		MAX	89	89	83	81	82	77	75	74	73	67	77	75	87	91	93	
		OBS											94					
WILLOW CREEK 1 NW	16	MIN	50	45	42	44	45	46	46	42	52	48	53	47	47	56	58	
		MAX	96				88	86	84	85			87	85	95	104	103	
		OBS					47	56	57	49			60	58	54	54	67	
YOUNTVILLE	07	MIN	52															
		MAX	89	84	87	81	85	77	85	85	87	82	86	94	99	90	95	
		OBS																
YREKA	08	MIN	55	56	54	53	53	57	55	50	51	53	53	57	58	58	56	
		MAX	96	90	90	90	92	93	93	91	90	84	86	91	96	94	100	
		OBS																
SACRAMENTO DRAINAGE 02	16	MIN	56	48	50	50	52	55	51	51	59	58	52	51	54	54	60	
		MAX	89	86	84	88	90	87	84	83	81	78	90	94	95	98	98	
		OBS																
ADIN RS	16	MIN	50	49	48	44	49	50	54	54	55	55	51	54	51	51	60	
		MAX	92				92	93	94	90			93	98	97	99		
		OBS					37	36	37	39			40	43	43	47		
ALTURAS	16	MIN	42															
		MAX	94				97	91	92	89			86	92	96	99	100	
		OBS					63	66	65	58			55	70	74	75	76	
AUBURN	07	MIN	71															
		MAX	79	76	75	76	75	76	74	71	66	69	76	80	82	82	84	
		OBS																
BLUE CANYON NYACK AP	MID	MIN	66	64	61	63	63	63	63	58	54	53	61	67	69	71	72	
		MAX																
		OBS																
BOWMAN DAM	08	MIN																
		MAX																
		OBS																
BURNEY	07	MIN	93	91	89	88	91	92	92	87	85	79	82	90	93	96	97	
		MAX	52	52	45	46	47	51	57	55	50	55	47	47	49	51	54	
		OBS											67					
CANBY 3 SW	19	MIN	87	83		88	90	88	86	83	76	79	90	95		98	98	
		MAX	46	45		42	48	49	48	49	48	57	56	45	49		48	55
		OBS																
CANYON DAM	16	MIN	85	86	84	85	89	88	84	82	79	79	86	87	91	93	93	
		MAX	51	51	50	48	48	51	55	51	50	51	48	50	53	55	54	
		OBS																
CHESTER	08	MIN	81	86	85	85	86	88	88	88	84	74	77	92	94	96	96	
		MAX																
		OBS											88	92				
CHICO UNIVERSITY FARM	08	MIN	49	49	47	48	60	49	53	55	45	47	50	54	51	50	65	
		MAX	98				99	94	95	92				90	98	102	104	105
		OBS					64	65	67	60				61	64	69	70	70
CLEARLAKE 4 SE	08	MIN	96	95	94	92	93	91	87	88	83	81	82	87	94	98	98	
		MAX	59	55	54	59	60	58	57	55	54	55	58	58	59	60		
		OBS																
COLFAX	16	MIN	94	97	90	91	90	93	94	90	85	87	93	96	100	102	103	
		MAX																
		OBS																
COLUSA 2 SSW	08	MIN	60	61	58	59	59	60	66	64	58	56	58	63	70	70	72	
		MAX	100	100	97	94	100	97	98	93	89	87	90	98	100	104	104	
		OBS																
DAVIS 2 WSW EXP FARM	08	MIN	65	62	60	65	62	61	62	57	60	58	64	67	69	69	72	
		MAX	100	99	97	96	97	92	96	92	89	87	90	97	102	102	104	
		OBS																
DE SABL	16	MIN	58	57	55	58	58	57	58	56	55	56	60	63	64	63	65	
		MAX	93	94	91	90	91	90	91	87	83	90	93	96	95	99	99	
		OBS																
DOBBINS 1 S	18	MIN	58	58	57	55	56	59	59	58	50	55	55	56	63	65	62	
		MAX	95	94	93	92	92	90	89	88	89	85	90	95	98	98	99	
		OBS																
DOWNIEVILLE	17	MIN	60	60	59	55	55	60	62	57	56	57	55	59	63	64	66	
		MAX	92	89	89	89	88	89	88	85	85	83	89	92	95	96	97	
		OBS																
DUNSMUIR WWTP	07	MIN	53	53	49	48	51	54	54	53	52	51	48	52	55	55	58	
		MAX	92	85	90	93	95	92	88	84	80	82	90	95	93	95	99	

DAILY TEMPERATURES ( °F )

STATION	DAY OF MONTH																AVERAGE
	16	17	18	19	20	21	22	23	24	25	26	27	28	29	30	31	
SCOTIA	51	54	53	55	54	55	57	54	57	53	50	51	52	53	53	52	53.0
	76	84	83	80	79	78	73	75	73	74	83	81	76	74	73	69	74.9
SHELTER COVE AV	55	55	59	53	54	53	58	56	53	53	53	53	54	52	53	55.2	
	73	71	72	73	72	71	69	75	68	67	72	72	68	67	68	64	70.1
SONOMA	55	54	52	50	50	50	57	56	56	53	53	50	49	50	48	50	53.2
	97	95	94	88	89	86	85	101	100	94	90	89	87	87	91	93	90.2
STANDISH HICKEY ST PK	54	56	56	58	56	56	56	55	57	54	52	53	54	55	55	52	54.6
	93	93	97	91	86	91	77	79	90	88	88	93	86	91	80	83	84.3
TRINITY RIVER HATCHERY	56	59	59	56	57	56	57	55	54	51	56	56	51	55	56	55	54.9
	102	105	106	106	103	101	89	94	100	95	97	101	97	99	97	97	96.5
TULELAKE	58	57	58	57	57	57	54	51	51	51	50	52	51	54	59	59	54.1
	94	94	94	93	92	92	85	88	88	84	88	93	91	91	89	90	87.6
UKIAH	54	52	51	53	53	53	60	48	51	43	50	46	50	51	51	54	50.5
	101	103	103	98	100	94	89	99	96	98	101	101	91	96	97	96	93.6
VALLEJO MARINE WORLD	59	63	61	58	58	58	56	56	66	55	58	58	55	55	59	59	57.7
		89		83	83	79	81	98	98	84	84	84	78	78		85	83.9
WEAVERVILLE	56			57	56	57	57	56	74	56	56	54	54	57		55	57.0
	102	104	106	106	104	102	94	97	100	96	100	102	99	100	99	100	97.3
WILLITS 1 NE	59	55	56	55	55	57	53	50	49	49	49	51	50	54	55	58	52.4
	92	96	97	91	91	93	75	80	92	88	89	94	89	88	88	89	85.3
WILLOW CREEK 1 NW	53	52	55	51	49	51	51	47	47	44	50	50	44	50	49	51	48.9
		106	105	105	105	105	97	97		97	102	102	102	100			M
YOUNTVILLE		58	54	56	59	54			50	61	56	57	57				M
	96	96	93	83	84	86	83	87	103	87	89	86	86	86	88	88	88.5
YREKA	56	56	56	55	52	56	52	55	55	54	53	51	51	51	51	54	54.1
	102	103	105	104	102	105	92	94	98	92	95	99	101	100	98	94	95.5
SACRAMENTO DRAINAGE 02	60	58	58	58	58	59	59	55	55	49	54	54	58	58	58	58	55.2
ADIN RS	95	97	98	96	95	92	87	94	92	91	95	94	92	91	92	90	90.8
	59	59	57	60	59	59	61	52	55	48	46	55	56	56	58	57	53.9
ALTURAS	102	98	99	101	102	100	94	94	94	94	99	91	94				95.9
	48	51	50	51	45	54	63	41		39	49	46	41	45			44.9
AUBURN		102	100	97	100	89	93		100	96	98	98	95	95			M
		76	73	74	75	63	67		67	70	70	72	72				M
BLUE CANYON NYACK AP	86	87	83	83	83	79	76	80	80	83	82	81	78	78	78	78	78.6
	74	73	71	71	71	68	66	67	67	66	68	69	69	68	68	67	66.2
BOWMAN DAM																	M
BURNEY	97	98	101	102	97	97	87	89	96	94	95	98	93	96	93	94	92.6
	53	53	54	60	56	53	55	45	48	45	44	46	47	50	51	53	50.7
CANBY 3 SW	96	98	98	94	95	94	87			93	93		95	94	92	94	90.9
	53	50	51	53	52	53	60			44	45		45	43	51	52	49.6
CANYON DAM	94	94	94	94	92	94	85	90	90	88	88	92	87	87	86	86	88.1
	54	56	58	58	55	56	56	48	51	50	51	53	52	55	54	52	52.4
CHESTER	97	96	92	92	87	86	91	89	88	90	91	90	90	88	90	88	88.5
	63	55	59	55	55	56	47	58	49	58	59	53	51	51	53	51	53.1
CHICO UNIVERSITY FARM			***			45											
			109			107	93			103	102	100	99	100			M
CLEARLAKE 4 SE			70			67	60			60	64	67	64	67			M
	99	101	102	101	97	100	90	92	97	96	97	98	96	95	94	94	93.8
COLFAX	57	60	62	59	57	58	50	51	56	59	56	55	55	56	60	57	57.0
	104	103	102	101	103	96	95	100	102	100	100	101	99	97	98	99	96.9
COLUSA 2 SSW	70	72	74	74	70	73	65	63	68	67	64	69	69	68	68	70	65.7
	105	105	106	100	98	103	93	94	103	101	101	100	99	97	97	97	98.4
DAVIS 2 WSW EXP FARM	67	70	67	63	63	67	57	61	68	63	65	62	61	64	63	63	63.8
	105	106	103	98	96	102	90	96	105	101	100	102	97	95	98	100	97.9
DE SABLE	61	63	62	59	56	62	54	59	64	59	60	56	57	59	59	58	59.1
	100	103	103	101	99	99	95	97	98	98	97	97	100	96	94	95	95.3
DOBBINS 1 S	61	62	64	63	63	61	60	60	60	60	59	60	54	59	60	58	59.0
	100	100	98	97	99	97	91	97	96	97	96	97	96	95	96	96	94.7
DOWNIEVILLE	63	64	68	67	62	65	60	52	54	53	59	66	59	60	62	63	60.2
	98	100	96	96	98	89	91	95	94	92	96	96	93	92	93	93	92.2
DUNSMUIR WWTP	55	55	60	58	55	59	57	46	51	52	53	55	53	56	55	55	53.6
			***														

DAILY TEMPERATURES (°F)

STATION	OB. TIME	MAX/MIN	DAY OF MONTH																
			1	2	3	4	5	6	7	8	9	10	11	12	13	14	15		
FAIRFIELD	08	OBS																	
		MIN	54	57	55	56	56	57	56	56	57	60	53	54	54	58	57		
		MAX	96	96	87	90	91	86	90	83	82	79	86	93	100	98	100		
GEORGETOWN R S	08	MIN	60	57	56	57	55	56	57	55	57	60	61	64	61	62			
		MAX	90	92	90	90	90	89	88	86	84	80	83	89	93	95	97		
		OBS	60	65	67	59	58	65	65	61	55	53	61	63	69	71	71		
GRASS VALLEY NO 2	08	MIN																	
		MAX	91	92	90	89	90	90	88	86	84	78	82	89	94	96	96		
		OBS	61	61	58	56	60	60	61	60	57	54	55	60	64	65	66		
HARRISON GULCH R S	08	MIN	95											90	99	98			
		MAX	53											56	56	55			
		OBS																	
HAT CREEK	08	MIN																	
		MAX	95	93	89	88	91	93	93	88	80	80	82	95	92	98	99		
		OBS																	
JESS VALLEY	SR	MIN	49	50	44	44	44	49	54	52	52	46	47	49	48	52	51		
		MAX	86	82	87	86	87	88	86	86	83	75	73	88	94	90	93		
		OBS																	
LAKE BERRYESSA	16	MIN	52	47	44	45	47	48	48	49	49	54	44	46	51	52	52		
		MAX	99	99	92	97	92	94	96	89	86	87	94	100	101	101	102		
		OBS		***	***				***										
LAKE SOLANO	08	MIN	64	60	58	58	61	60	61	58	59	57	65	64	65	67	64		
		MAX		***	***				***										
		OBS																	
MANZANITA LAKE	08	MIN	102	103	101	98	100	99	99	95	91	88	93	99	105	104	106		
		MAX	63	60	59	62	60	60	62	58	64	63	65	67	71	69	70		
		OBS																	
MARKLEY COVE	08	MIN	81	81	79	77			84	81	78	75	68	72	80	85	87		
		MAX	49	49	48	43			48	49	45	46	44	42	44	47	51		
		OBS																	
MARYSVILLE	09	MIN	100	102	98	96	97	95	97	92	90	86	91	97	102	102	104		
		MAX	62	59	56	59	59	59	59	54	58	56	59	64	63	63	63		
		OBS																	
MC CLOUD	08	MIN	102	104	99	95	102	98	98	95	88		98	103	105	106			
		MAX	69	67	62	62	66	63	65	59	60		66	74	77	76			
		OBS																	
MINERAL	08	MIN	93				90	92	90	86			80	90	94	93	97		
		MAX	53				47	51	51	52			49	52	53	54	54		
		OBS																	
MOUNT SHASTA	23	MIN	85	81	79	82	82	81	80	72	73	69	72	83	85	88	91		
		MAX	***										80	85	***				
		OBS		48	44	42	42	44	49	45	49	42	42	44	47	46	48	48	
NEVADA CITY	07	MIN	***										56	***					
		MAX	88	81	83	85	87	87	84	83	74	77	87	92	86	95	95		
		OBS																	
ORLAND	08	MIN	52	54	48	49	50	59	48	55	56	54	48	50	58	51	55		
		MAX	89	89	89	89	90	87	86	85	82	82	81	85	90	92	94		
		OBS																	
OROVILLE	07	MIN	62	58	58	58	62	61	61	61	59	55	57	58	63	66	64		
		MAX	97	97	99	94	98	95	97	90	86	84	88	97	101	104	104		
		OBS																	
PARADISE	08	MIN	68	71	69	67	67	67	67	62	61	60	66	68	69	74	75		
		MAX	99	101	98	96	95	95	96	99	90	90	97	102	102	102	105		
		OBS																	
PLACERVILLE	08	MIN	70	65	63	63	65	64	65	54		61	61	68	70	73	73		
		MAX	94	96	92	92	93	90	91	89	84	81	83	92	96	98	99		
		OBS																	
PORTOLA	08	MIN	74	70	68	67	68	67	69	63	59	60	65	67	73	74	76		
		MAX	96	98	97	95	98	98	92	92	88	85	88	94	99	101	104		
		OBS																	
QUINCY	07	MIN	68	70	60	67	69	60	60	58	57	55	64	67	71	72	75		
		MAX	87	83	83	85	88	87	84	82	76	78	77	91	91	95	94		
		OBS																	
RED BLUFF MUNI AP	MID	MIN	49	44	43	42	42	49	50	46	51	47	42	46	48	50	52		
		MAX	91	89	88	90	93	93	89	86	79	83	81	96	96	97	98		
		OBS																	
REDDING MUNICIPAL AP	MID	MIN	52	50	49	47	50	54	55	51	51	44	47	51	52	54	55		
		MAX	101	101	99	102	103	103	95	90	85	90	102	105	107	107	108		
		OBS																	
SACRAMENTO AP	MID	MIN	69	67	65	64	66	64	71	63	63	63	65	66	73	71	73		
		MAX	102	100	99	101	103	102	97	93	87	90	100	104	105	107	108		
		OBS																	
SACRAMENTO 5 ESE	MID	MIN	69	64	64	66	65	66	65	66	65	65	64	65	71	70	75		
		MAX	98	92	94	97	89	94	87	85	85	89	96	101	102	103	104		
		OBS																	
SHASTA DAM	08	MIN	64	60	58	59	57	58	60	57	60	57	62	64	67	68	67		
		MAX	101	96	96	99	92	96	91	86	86	91	98	103	104	105	107		
		OBS																	
SIERRAVILLE R S	08	MIN	68	64	61	63	61	61	62	59	62	59	65	68	72	72	71		
		MAX	100	98	98	96	95	100	98	93	89	89	87	94	100	100	103		
		OBS																	
STONY GORGE RESERVOIR	08	MIN	71	70	70	72	72	71	70	65	64	64	66	69	72	77	75		
		MAX	87	87			83	86	80	84	84		76	87	92	93			
		OBS																	
UPPER LAKE 2 N	08	MIN	49	44			43	54	50	46	54		44	47	49	49	52		
		MAX	102	99	99	95	100	100	99	92	88	87	89	100	99	104	104		
		OBS																	
VACAVILLE	17	MIN	59	60	60	61	61	62	61	60	59	58	58	60	63	67	66		
		MAX	86	85	82	82	84	84	84	81	78	72	75	85	87	90	90		
		OBS																	
VACAVILLE	17	MIN	95	91	89	89	90	87	86	82	83	78	82	86	95	99	98		
		MAX	***									***	***	50					
		OBS																	

DAILY TEMPERATURES ( °F )

STATION	DAY OF MONTH																AVERAGE
	16	17	18	19	20	21	22	23	24	25	26	27	28	29	30	31	
FAIRFIELD	58	50	56	58	60	80	55	53	55	59	56	52	50	55	54	59	55.7
	104	105	101	91	92	95	81	90	105	95	94	99	94	90	91	95	92.9
GEORGETOWN R S	58	59	59	59	55	60	56	59	61	58	58	55	55	59	60	58	58.2
	99	101	100	97	97	98	91	92	95	91	94	95	97	95	94	95	92.5
GRASS VALLEY NO 2	69	68	68	72	69	70	63	62	61	59	64	69	64	68	69	68	64.7
	98	100	99	97	95	98	89	90	95	95	95	94	95	93	92	93	92.0
HARRISON GULCH R S	66	66	69	68	64	68	62	56	59	59	59	64	62	63	64	65	61.7
	98		104	104		99	98				98	97	93				M
HAT CREEK	56		52	51		51	48					49	49				M
	98	102	101	102	102	98	90	90	97	95	94	99	94	95	95	96	93.7
JESS VALLEY	51	50	***	50	50	51	52	45	44	44	43	47	46	47	51	55	48.7
	92	93	***	94	94	95	94	88	85	89	87	86	89	88	87	89	87.8
LAKE BERRYESSA	55	55	55	55	53	51	***	***	***	***							50.9
	102	104	100	99	101	101	101	100	103	99	101	99	100	96	99	99	97.8
LAKE SOLANO	65	65	67	63	62	62	54	60	65	62	62	61	60	63	63	63	61.9
	106	108	107	105	103	104	93	96	106	105	101	105	103	100	99	104	100.9
MANZANITA LAKE	68	68	67	62	61	62	57	65	68	68	66	59	61	63	63	62	63.6
	89	89	91	90	87	85		81	83							89	82.4
MARKLEY COVE	52	54	54	54	52	53		47	46							47	48.4
	106	110	107	102	103	104	91	93	106	104	101	102	104	100	99	103	99.5
MARYSVILLE	63	63	65	62	62	63	53	59	62	61	61	60	60	61	62	61	60.4
	108	107	108	104	104	93			106	104	104	103	102	104	103	103	101.7
MC CLOUD	75	74		72	67	61	72					65	69	67	69	68	67.8
			99	101	97	95	82			95	92	97	95	93			M
MINERAL			57	58	58	56	52			47	48	48	48	50			M
	92	93	90	93	90	93	83	83	88	87	86	87	88	89	86	86	84.4
MOUNT SHASTA	49	51	50	51	50	51	50	44	44	46	45	47	45	49	48	48	46.7
	94	97	98	94	93	80	86	91	86	86	93	92	93	92	91	91	88.4
NEVADA CITY	56	54	56	56	57	56	52	50	51	47	48	48	49	51	55	55	52.5
	96	96	97	94	93	95	89	89	91	92	91	93	91	91	90	91	90.0
ORLAND	66	67	71	68	63	68	62	64	63	64	64	65	63	65	65	65	62.8
	103	103	104	101	97	103	92	92	101	97	103	105	98	98	97	97	97.5
OROVILLE	74	74	75	71	70	71	61	61	69	67	67	68	68	67	70	70	68.2
			108	104	100	99	100			104	100	102	100		100	102	99.4
PARADISE			70	69	66	65	62			60	66	65	66		66	65	65.4
	100	101	103	98	97	100	93	91	98	98	96	99	97	98	96	96	94.5
PLACERVILLE	79	76	76	76	74	75	65	65	78	70	73	76	76	73	75	75	71.1
	105	106	103	103	100	103	95	95	102	102	99	101	101	98	97	100	97.9
PORTOLA	74	77	76	67	69	72	62	67	72	64	68	70	66	66	69	71	67.2
	95	95	95	91	91	86	94	92	91	89	91	91	89	83	87	83	87.9
QUINCY	49	51	54	53	48	53	53	42	48	39	45	49	49	51	51	47	47.8
	100	101	101	97	97	87	90	95	92	94	97	95	93	92	93	93	92.5
RED BLUFF MUNI AP	53	53	56	58	53	56	58	44	51	49	50	53	52	55	54	54	52.0
	107	113	107	104	107	97	96	106	103	105	108	103	102	102	102	102	102.0
REDDING MUNICIPAL AP	72	73	74	73	71	70	62	63	64	64	68	67	64	68	71	70	67.6
	108	111	112	107	107	96	98	106	104	105	107	104	103	103	104	103	102.5
SACRAMENTO AP	73	71	76	75	74	73	63	63	64	73	65	69	65	68	71	71	68.2
	105	102	94	94	100	86	93	104	101	99	100	96	94	95	99	99	96.0
SACRAMENTO 5 ESE	65	68	63	60	59	63	58	57	65	62	63	60	61	61	62	63	61.5
	107	104	97	97	103	87	96	105	103	101	102	101	97	97	102	101	98.4
SHASTA DAM	70	72	67	63	63	65	60	61	69	65	68	64	64	65	65	66	65.0
	105	104	103	108	103	104	88	95	103	101	98	101	100	101	100	101	98.5
SIERRAVILLE R S	76	76		76	76	75	65	68	74	75	76	71	71	72	73	74	71.7
	94		94	93	90	92	83	83	90	87	89	90	89	87	87		87.5
STONY GORGE RESERVOIR	49		52	54	48	53	55	34	40	49	49	51	52	49			48.6
	105	107	110	105	102	103	96	96	104	100	105	105	101	100	99	101	99.9
STRAWBERRY VALLEY	66	66	66	67	65	65	55	55	57	60	61	60	61	60	64	65	61.5
	91	92	95	92	90	91	85	84	89	88	87	92	88	87	87	87	86.1
UPPER LAKE 2 N	57	59	61	62	57	57	58	52	56	57	58	57	55	57	56	56	55.5
	98	101	103	101	98	99	92	89	96	97	98	94	95	93	94	94	92.6
VACAVILLE																	
	57	58	62	50	51	59	44	55	52	53	56	54	59	58	57	52	54.5
	108	109	109	105	104	100	95	105	105	103	102	101	101	99	102	102	100.7

DAILY TEMPERATURES (°F)

STATION	OB. TIME	MAX/MIN	DAY OF MONTH														
			1	2	3	4	5	6	7	8	9	10	11	12	13	14	15
WHISKEYTOWN RESERVOIR	08	OBS															
		MIN	63	60	56	57	60	54	61	55	59	54	62	64	65	67	65
		OBS															
WILLOWS 6 W	16	MAX	102	102	100	97	98	96	97	95	92	85	87	102	100	102	104
		MIN	64	64	64	64	66	69	64	61	60	61	64	64	66	67	69
		OBS															
WINTERS	09	MAX	99	99	98	98	99	98	97	91	87	87	96	99	101	102	102
		MIN	65	65	62	63	63	61	63	57	60	57	57	65	70	67	70
		OBS															
WOODLAND 1 WNW	08	MAX	101	103	97	95	99	98	99	97	93	91	92	97	102	103	104
		MIN	63	59	58	61	62	60	60	58	65	61	65	67	69	70	70
		OBS															
NORTHEAST INTERIOR BASINS BOCA	08	MAX	101	101	97	95	101	94	97	93	88	87	90	98	101	105	104
		MIN	64	60	59	62	58	60	60	57	60	59	64	66	68	67	70
		OBS															
BODIE	17	MAX	88	88	85	85	85	88	87	84	85	76	79	90	94	91	94
		MIN	39	37	32	34	38	44	39	39	40	39	39	42	42	44	46
		OBS															
BRIDGEPORT	16	MAX	80	78	77	78	80	82	80	80	78	76	83	84	83	84	84
		MIN	38	34	28	28	38	39	35	37	35	39	34	38	36	41	52
		OBS					50	52									
CEDARVILLE	08	MAX															
		MIN	90	89	84	85	87	90	89	89	87	80	81	91	96	94	96
		OBS															
DONNER MEMORIAL SP	08	MAX	55	57	50	51	53	53	59	59	59	58	54	56	56	57	60
		MIN	87	86	83	82	86	86	81	78	80	72	77	87	91	91	91
		OBS		***								71	87	90			
DOYLE 4 SSE	18	MAX	41	42	39	38	44	44	44	43	48	45	41	47	48	49	49
		MIN	90	88	87	88	91	91	89	87	82	83	92	98	94	96	97
		OBS			***												
FORT BIDWELL	17	MAX	53	52	50	50	54	54	56	53	56	56	46	55	48	56	58
		MIN	80	80	82	84	87	85	84	84	75	80	86	88	89	90	96
		OBS															
SAGEHEN CREEK	17	MAX	50	50	46	47	50	54	53	54	56	56	49	51	54	54	58
		MIN	82	78	79	80	83	84	79	76	70	74	85	88	86	88	89
		OBS															
SUSANVILLE 2SW	09	MAX	36	33	30	31	38	40	38	38	47	41	34	40	42	42	43
		MIN	89	88	87	85	87	91	88	88	78	76	80	91	95	95	96
		OBS		***													
TAHOE CITY	08	MAX	57	54	51	51	56	57	58	53	53	53	51	56	57	57	60
		MIN	81	82	80	80	79	80	82	80	79	70	74	79	85	86	85
		OBS															
SOUTH LAKE TAHOE AP	MID	MAX	43	43	40	41	45	49	45	45	44	43	50	50	50	51	
		MIN	82	79	79	79	81	82	80	79	71	76	82	86	85	86	88
		OBS															
TRUCKEE RS	08	MAX	40	39	36	35	42	47	42	43	46	45	40	45	47	48	47
		MIN	86	85	83	83	84	88	85	82	81	71	76	89	91	90	91
		OBS															
CENTRAL COAST DRAINAGE BEN LOMOND NO 4	17	MAX	40	38	34	36	40	45	41	41	45	44	38	45	44	46	47
		MIN	80	74	81	78	76	85	84	81	82	86	92	92	89	86	85
		OBS															
BERKELEY	08	MAX	53	53	53	53	54	51	50	49	56	51	54	53	52	53	50
		MIN	73	72	70	73	74	72	83	75	74	72	77	86	83	74	77
		OBS															
BIG SUR STN	15	MAX	53	52	52	52	52	54	53	54	56	56	56	57	54	52	
		MIN	73	70	71	71	71	74	76	80	78	81	82	83	79	79	79
		OBS															
CARMEL VALLEY	16	MAX	53	53	53	53	54	51	50	49	56	51	54	53	52	53	50
		MIN	81	71	73	70	68	78	74	75	74	80	80	82	76	80	83
		OBS															
CONCORD BUCHANAN FIELD	MID	MAX	53	51	43	46	53	50	52	47	58	49	55	51	52	53	51
		MIN	92	88	91	92	80	89	84	80	77	83	93	98	99	99	99
		OBS															
CONCORD WWTP	16	MAX	57	56	58	58	56	57	56	59	59	62	65	60	59	61	
		MIN	92	92	87	90	89	89	89	82	82	82	91	96	97	97	97
		OBS															
FELTON	09	MAX	58	57	57	58	56	56	56	56	56	59	62	62	62	61	63
		MIN	79	75	82	77	76	85	82	82	83	87	93	92	85	84	83
		OBS															
FREMONT	16	MAX	52	51	51	51	49	48	45	53	48	53	50	48	50	50	50
		MIN	82	79	79	80	78	77	74	74	72	78	82	89	85	87	89
		OBS															
GILROY	09	MAX	57	55	55	55	54	56	56	56	60	60	59	60	59	59	59
		MIN	90	86	86	85	86	83	87	85	83	82	85	92	100	93	93
		OBS		***		***											
HALF MOON BAY	08	MAX	56	56	54	55	54	55	58	54	61	59	61	62	58	56	57
		MIN	66	62	64	65	64	60	63	66	67	69	70	68	65	63	64
		OBS															
HAYWARD AIR TERMINAL	MID	MAX	52	53	52	54	53	54	53	55	55	56	56	50	48	53	52
		MIN	75	75	71	75	64	70	67	70	68	73	78	83	81	82	82
		OBS															
HEARST CASTLE	16	MAX	56	57	56	57	56	57	57	57	59	60	59	59	60	58	58
		MIN	71	70	70	66	67	75	75	74	83	87	88	80	83		
		OBS															
HOLLISTER 2	15	MAX	58	49	49	47	48		50	58	52	67	73	66	65		
		MIN	79	81	78	78	73	84	78	82	80	85	88	91	82	86	88
		OBS															
		MAX	53	54	53	52	53	53	54	52	60	56	60	59	56	54	53
		MIN															
		OBS															



DAILY TEMPERATURES ( °F )

STATION	DAY OF MONTH																AVERAGE
	16	17	18	19	20	21	22	23	24	25	26	27	28	29	30	31	
	64	68	67	61	58	65	56	64	68	*** 63 ***	64	60	58	64	62	61	61.5
WHISKEYTOWN RESERVOIR	102	104	107	109	104	104	90	96	104	99	101	104	102	101	100	102	99.6
	69	69	70	67	66	66	59	59	67	66	67	63	67	67	65	68	65.2
WILLOWS 6 W	103	106	107	101	101	102	91	100	100	100	103	103	99	98	98	98	98.8
	66	68	68	64	64	65	53	60	60	60	61	62	59	64	64	64	62.8
WINTERS	105	107	108	102	101	95	96	105	102	106	101	103	100	100	102	101	100.2
	65	68	65	62	63	63	65	65	67	62	64	60	62	65	64	61	63.5
WOODLAND 1 WNW	107	108	106	102	100	103	93	97	105	103	99	104	101	98	98	102	99.3
	66	68	65	61	61	65	58	65	69	63	65	60	61	62	63	63	62.9
NORTHEAST INTERIOR BASINS 03																	
BOCA	93	94	95	94	91	92	91	83	90	87	88	90	90	87	87	86	88.3
	44	44	49	46	40	48	48	32	35	34	36	40	46	45	44	42	40.9
BODIE	84	85	83	83	84	82	77	82	82	80	79	81	82	74	77	77	80.6
	42	48	54	48	40	47	44	35	38	36	30	37	47	37	38	44	39.3
BRIDGEPORT																	M
																	M
CEDARVILLE	100	96	98	97	95	97	93	88	93	91	88	92	96	94	93	93	91.4
	64	62	60	59	59	58	73	56	58	54	56	56	57	62	61	60	57.8
							59										
DONNER MEMORIAL SP	92	93	89	88	90	89	87	89	86	85	88	87	88	89	84	83	86.0
	48	49	50	50	46	53	45	40	41	42	44	47	46	48	47	47	45.3
						42											
DOYLE 4 SSE	98	96	98	94	95	93	93	93	90	89	91	94	91	91	90	90	91.6
	58	53	60	60	55	60	61	59	46	50	49	49	58	58	61	54	54.5
FORT BIDWELL	93	93	93	92	92	96	87	86	87	85	87	93	94	90	88	88	87.5
	56	53	54	57	55	57	69	50	53	48	56	50	57	57	57	57	53.8
							53				47						
SAGEHEN CREEK	89	91	89	85	86	83	78	85	82	83	85	85	83	81	81	80	82.8
	41	43	46	43	39	46	36	32	32	33	38	41	43	44	41	40	39.1
SUSANVILLE 2SW	96	96	97	96	93	93	86	86	86	92	89	91	91	92	92	91	89.9
										***							
TAHOE CITY	58	60	61	64	58	61	59	52	56	54	51	51	51	59	59	59	56.0
	87	88	83	86	85	87	82	80	82	83	77	83	85	76	81	82	81.6
	50	50	55	52	49	55	53	50	44	43	47	50	52	51	50	50	47.9
SOUTH LAKE TAHOE AP	89	88	88	87	86	83	80	84	84	81	82	85	82	83	82	80	82.5
	49	48	53	48	44	54	51	42	39	36	42	45	49	48	46	51	44.7
TRUCKEE RS	93	91	94	92	89	90	86	82	88	86	87	89	89	87	84	84	86.3
	45	46	51	48	43	50	49	36	36	37	42	45	46	47	44	44	43.0
CENTRAL COAST DRAINAGE 04																	
BEN LOMOND NO 4	85	86	86	84	81	79	92	102	88	84	82	84	83	79	84	89	84.5
	50	50	50	57	52	57	50	46	51	51	50	50	53	55	51	50	51.9
BERKELEY	77	80	76	75	74	74	71	77	92	74	74	73	72	72	72	74	75.5
	53	54	54	58	55	55	56	55	55	53	52	53	54	54	55	54	54.1
BIG SUR STN	74	76	75	75	73	71	80	88	88	78	77	72	70	69	70	75	76.1
	53	52	54	53	55	56	51	52	53	49	51	51	53	55	50	53	52.0
CARMEL VALLEY	79	87	80	79	77	75	82	87	89	78	77	76	74	76	79	84	78.2
								97									
CONCORD BUCHANAN FIELD	52	53	53	54	54	56	54	56	51	46	40	47	53	55	51	52	51.3
	101	99	92	90	92	79	87	104	100	94	94	92	90	87	93	93	91.3
CONCORD WWTP	58	62	60	59	57	60	60	59	62	61	56	56	57	58	58	57	58.7
	97	98	96	88	89	90	84	100	102	95	95	93	91	88	89	90	91.5
						74											
FELTON	59	63	61	61	57	59	60	61	64	63	58	56	57	58	58	57	59.1
	84	84	83	84	83	76	79	102	89	82	80	82	84	82	86	86	83.6
							95										
	50	53	55	51	55	47	51	48	48	48	49	52	53	48	48	51	50.2
							43										
FREMONT	90	87	84	80	80	80	77	96	87	87	84	79	77	78	82	84	81.8
	57	61	58	61	58	58	60	57	62	58	56	56	57	58	58	57	57.8
GILROY	94	92	93	89	89	87	74	88	104	94	91	89	88	87	85	90	88.7
	56	57	59	58	56	59	56	58	58	54	54	55	56	58	57	57	56.9
			***														
HALF MOON BAY	63	67	66	75	69	69	69	67	82	64	64	64	63	66	67	65	66.3
								81	69								
HAYWARD AIR TERMINAL	52	48	55	56	54	54	49	46	48	50	51	52	52	55	51	54	52.4
	83	82	73	76	76	71	73	93	83	76	78	75	72	73	78	79	76.0
	57	60	58	59	58	59	61	59	61	58	56	56	58	58	59	57	58.1
HEARST CASTLE		82	82	81	83	82		86	85		77	75	77	70			77.9
		61	62	65	59	55		55	64		59	62	62	51			57.9
HOLLISTER 2	88	88	82	84	81	74	90	104	86	81	84	83	79	80	84	88	83.5
	54	55	55	57	55	56	56	57	57	52	51	54	55	56	55	55	54.9

DAILY TEMPERATURES (°F)

STATION	OB. TIME	MAX/MIN	DAY OF MONTH														
			1	2	3	4	5	6	7	8	9	10	11	12	13	14	15
KING CITY	16	MAX	86	81	83	82	77	84	83	80	84	86	89	94	94	92	92
		OBS															
		MIN	55	54	53	52	54	55	55	53	50	54	58	56	55	55	55
LIVERMORE MUNICIPAL AP	MID	MAX	94	87	87	89	78	86	81	77	74	81	91	99	99	100	102
		MIN	61	56	55	56	55	54	56	54	59	58	59	60	64	64	64
LIVERMORE	18	MAX	97	91	90	91	85	86	82	78	76	83	93	100	101	102	103
		MIN	62	57	55	57	54	55	55	55	59	58	59	61	64	65	65
LOS GATOS	17	MAX	88	88	85	85	83	84	82	79	79	80	86	92	96	92	94
		MIN	58	54	53	53	56	53	55	52	52	56	60	58	58	58	59
MARTINEZ WATER PLANT	08	MAX	95	91	89	90	92	86	91	85	82	81	86	95	98	95	97
		OBS	91	89	90	92	86	91	85	82	81	86	95	98	95	97	97
		MIN	52	51	48	52	50	58	53	50	53	52	58	59	55	54	55
MONTEREY	18	MAX	64	63	62	60	56	65	64	69	65	70	66	65	67	70	70
		OBS															
		MIN	52	52	52	52	52	54	53	52	56	54	54	53	54	52	51
MONTEREY NWSFO	MID	MAX	68	66	67	67	60	70	69	74	70	76	71	71	71	74	74
		MIN	54	55	55	55	54	55	56	54	58	56	56	55	55	55	53
MORRO BAY FIRE DEPT	08	MAX	61	62	62	62	62	62	62	63	62	65	62	63	62	59	62
		MIN	54	54	54	53	54	54	53	52	56	55	53	54	52	51	52
MOUNT DIABLO JUNCTION	08	MAX	90	92	85	85	87	81	83	81	75	72	79	88	94	94	96
		MIN	63	63	57	58	57	58	54	58	61	61	64	63	65	66	69
		OBS															
MOUNT HAMILTON	16	MAX	80	81	80	78	77	77	74	69	65	67	77	84	84	87	90
		MIN	71	71	67	67	66	64	60	55	50	51	56	70	73	75	76
NAPA COUNTY AP	MID	MAX	75	71	74	76	70	82	76	82	77	84	88	89	80	87	86
		MIN	55	54	51	55	54	55	54	51	57	54	52	51	55	53	53
NEWARK	08	MAX	82	78	78	75	78	68	75	73	75	72	77	80	86	83	87
		MIN	56	56	58	59	55	57	60	58	58	59	59	62	61	62	58
OAKLAND MUSEUM	MID	MAX	70	70	70	73	64	72	67	72	69	75	81	80	71	74	76
		MIN	56	56	55	56	54	55	55	56	59	58	58	60	57	56	55
PACIFICA 2 S	16	MAX	65	68		60		59	61	65	62	68	68	68	69	69	64
		MIN	52	49				52	51	54	53	56	55	57	51		51
PACIFICA 4 SSE	22	MAX												70	74	70	70
		MIN												54	55	56	55
PAICINES 4 W	08	MAX															
		MIN															
PALO ALTO	08	MAX	82	78	78		79	82	78		81	76	80	84	84	83	84
		MIN	57	55	52		52	53	56		53	54	55	58	57	58	57
PASO ROBLES	07	MAX	96	95	85	93	85	83	88	92	88	88	92	98	96	98	102
		MIN	55	53	48	47	47	53	54	54	55	56	58	62	60	55	56
PASO ROBLES MUNI AP	MID	MAX	99	89	97	91	88	93	95	92	92	94	100	101	102	105	104
		MIN	55	53	48	45	53	53	54	54	59	56	59	61	60	55	57
PINNACLES NM	09	MAX	99	99	98	100	95	93	96	93	98	90	91	96	102	101	106
		OBS						***	***		***						
		MIN	51	44	42	41	45	50	48	53	49	51	54	55	45	56	56
		OBS						***	***	39	***	41					
PISMO BEACH	MID	MAX	67	67	67	68	69	71	72	75	76	86					
		MIN	56	55	55	55	55	54	54	52	52	52					
PRIEST VALLEY	17	MAX	100	96	97	95	93	93	94	90	90	95	96	102	102	105	106
		OBS															
		MIN	52	50	44	41	48	46	49	50	48	49	50	55	58	55	59
		OBS															
REDWOOD CITY	17	MAX															
		MIN															
RICHMOND	16	MAX	71	66	65			69	69	71	71	73	80	81	81	81	73
		MIN	55	55	55			53	53	55	57	57	57	57	56	56	55
SALINAS NO 2	16	MAX	68	68	68	67	65	70	68	73	71	76	73	74	70	71	70
		MIN	54	54	54	55	54	56	56	53	59	54	57	54	54	55	53
SALINAS AP	MID	MAX	68	67	69	67	65	70	68	73	70	76	73	76	69	73	72
		MIN	54	54	54	55	55	56	56	54	60	56	57	57	56	55	54
SAN FRANCISCO OCEANS D	17	MAX	59	59	59	59	60	60	60	60	60	64	66	66	61	59	58
		MIN	53	54	54	54	53	53	54	57	53	54	53	54	55	54	52
SAN FRANCISCO WSO AP	MID	MAX	70	72	68	71	65	71	70	72	70	75	74	79	73	75	74
		MIN	54	54	55	55	54	56	56	59	60	57	56	56	56	56	55
SAN FRANCISCO DOWNTOWN	MID	MAX	65	63	64	68	60	66	63	67	64	69	72	74	68	66	66
		MIN	54	54	54	54	52	53	53	53	57	57	56	57	56	54	53
SAN GREGORIO 2 SE	19	MAX	66	66	65	66	61	67	68	70	67	73	69	70	69	72	71
		MIN	50	51	51	51	52	54	53	52	56	57	54	49	47	52	51
SAN JOSE	MID	MAX	82	81	80	83	75	81	79	76	74	79	83	89	89	89	90
		MIN	61	56	55	55	57	56	56	57	61	60	62	62	64	62	63
SAN JOSE INTL AP	MID	MAX	81	81	79	82	75	81	78	77	75	81	83	89	87	88	89
		MIN	59	56	55	54	56	56	57	57	59	59	62	59	61	61	60
SAN LUIS OBISPO POLYTE	07	MAX															
		MIN															
SANTA CRUZ	17	MAX	67	65	71	67	68	70	69	75	78	77	78	78	69	68	69
		MIN	56	55	54	55	56	55	58	51	60	59	59	56	56	55	56
SANTA ROSA SONOMA CO A	MID	MAX	83	81	85	85	82	94	84	86	77	83	95	94	92	88	93
		MIN	52	50	50	49	50	50	51	49	55	53	56	56	54	53	51
SKYLINE RIDGE PRESERVE	08	MAX	83	84	76	78	77			75	69	67	75	79	88	89	91

DAILY TEMPERATURES ( °F )

STATION	DAY OF MONTH																AVERAGE
	16	17	18	19	20	21	22	23	24	25	26	27	28	29	30	31	
KING CITY	95	95	88	86	86	85	92	105	90	86	90	89	87	86	87	91	87.9
LIVERMORE MUNICIPAL AP	55	55	56	55	58	58	54	56	55	54	50	53	56	56	55	54	54.6
	102	99	91	92	95	78	85	104	100	95	97	93	89	90	94	95	91.1
	63	66	60	59	58	59	58	54	61	58	58	56	58	58	59	58	58.6
LIVERMORE	104	101	95	95	97	92	87	104	101	99	100	96	92	92	96	96	93.7
	64	67	63	59	59	62	59	56	62	61	59	57	59	58	60	60	59.5
LOS GATOS	96	93	93	86	87	83	79	100	94	87	90	84	84	84	87	89	87.4
	59	62	62	60	60	62	59	54	60	56	56	55	59	61	58	58	57.3
MARTINEZ WATER PLANT	97	100	97	90	90	89	80	88	103	98	91	93	93	89	88	92	91.3
	100	97	90	90	89	80	88	103	98	91	93	93	89	88	92	90	
MONTEREY	53	53	54	52	52	53	53	52	58	55	51	50	50	51	51	51	52.9
	72	69	65	64	65	66	69	82	71	63	64	64	64	66	68	72	66.5
		78															
MONTEREY NWSFO	52	51	54	55	54	54	54	52	51	48	49	52	54	54	53	53	52.7
	74	74	69	70	70	68	72	75	75	67	69	70	68	71	74	71	70.5
	54	54	55	57	56	57	56	54	53	52	49	53	55	56	54	55	54.7
MORRO BAY FIRE DEPT	62	61	63	63	63	66	68	67	67	61	61	60	60	64	62	60	62.5
	52	53	53	55	54	55	53	52	53	52	53	53	54	56	55	55	53.5
MOUNT DIABLO JUNCTION	98	99	97	92	92	93	82	86	98	95	94	94	91	88	89	92	89.1
	70	72	71	69	65	66	62	57	67	60	65	61	64	61	66	66	63.2
							51							73			
MOUNT HAMILTON	91	90	88	88	88	83	83	86	86	82	83	86	85	82	83	83	81.8
	76	82	79	74	77	68	67	80	74	71	72	75	75	71	72	73	69.6
NAPA COUNTY AP	85	83	76	76	78	77	81	101	82	78	79	78	77	77	80	82	80.2
	53	51	53	54	55	56	53	49	54	49	49	50	53	54	54	45	52.8
NEWARK	87	88	84	77	77	79	72	76	95	85	79	81	77	76	76	81	79.3
	61	63	57	60	57	58	59	62	63	60	60	57	56	57	59	56	58.8
OAKLAND MUSEUM	74	73	71	72	72	70	74	91	72	72	70	69	69	67	71	74	72.4
	56	58	58	59	58	58	61	59	60	57	55	56	57	57	58	57	57.1
PACIFICA 2 S	70	70	69	66	62	64	68	70	73	60	60	60	59	61	61	62	64.9
	53	53	55	57	55	55	57	54	54		52	53	54	54	56	56	53.8
PACIFICA 4 SSE	78	78	73	73	73	80	80	82	82	75	72	71	71	70	71	70	M
	54	53	55	55	55	56	56	56	56	56	52	55	55	56	56	54	M
PAICINES 4 W					88	75	90	100	90	89	90	89	88	84	89	93	M
					57	53	52	51	55	48	45	46	53	54	54	52	M
PALO ALTO	85	85	84	77	77	78	74	77		84		82	77	78		81	80.3
	57	59	59	62	58	59	56	53	54	55		57	58	58		56	56.2
PASO ROBLES	100	101	102	105	99	95	91	101	102	92	98	91	93	89	88	92	94.1
	57	59	57	57	58	61	59	59	61	55	51	56	58	56	57	57	55.8
PASO ROBLES MUNI AP	106	106	105	105	99	95	103	106	98	102	96	97	93	93	98	104	98.3
	58	60	58	56	59	62	59	58	60	54	52	55	58	57	57	59	56.3
PINNACLES NM	106	107	109	107	103	104	90	106	101	105	104	99	102	100	100	101	100.0
												***					
	55	56	58	51	54	62	52	51	49	44	49	50	52	51	50	54	50.7
PISMO BEACH												***					
	66	65	75	74	74	72	75										M
	53	55	55	55	55	57	56										M
PRIEST VALLEY	102	106	103	103	104	97	101	105	103	103	104	103	101	97	101	103	99.7
	90		80														
	56	58	54	56	58	68	59	57	57	49	46	55	58	57	57	59	53.5
REDWOOD CITY	107		105														
																	M
RICHMOND	74	73	71	71	71					87		69	68	68	72	73	72.8
	55	56	56	56	56					57		55	55	56	56	56	55.6
SALINAS NO 2	74	74	70	69	70	68	76	90	74	69	70	69	70	70	71	72	71.2
	55	55	55	57	56	56	54	50	53	54	52	55	56	56	52	56	54.6
SALINAS AP	75	76	70	69	70	66	77	92	71	68	70	70	69	71	71	73	71.4
	55	55	56	57	56	57	56	52	54	53	52	55	56	56	53	56	55.2
SAN FRANCISCO OCEANSD	58	60	61	61	63	65	65	63	60	60	59	60	61	61	61	61	60.9
	53	54	55	58		55	56	55	55	55	54	53	53	56			54.3
SAN FRANCISCO WSO AP	77	75	72	72	71	73	72	89	75	68	70	69	69	70	71	71	72.4
	55	57	57	58	58	58	60	57	59	55	54	55	56	57	57	55	56.4
SAN FRANCISCO DOWNTOWN	74	67	66	67	66	66	68	82	66	63	65	63	65	65	67	66	66.8
	54	58	56	58	55	57	59	57	57	54	53	53	55	55	56	55	55.1
SAN GREGORIO 2 SE	72	75	71	71	69	70	71	79	74	67	68	67	67	69	70	72	69.4
	50	46	51	57	53	55	48	43	45	41	47	50	53	54	50	50	50.7
SAN JOSE	90	90	81	81	82	77	77	97	89	82	85	85	78	79	83	84	82.9
	62	65	63	63	62	62	61	59	67	62	60	60	61	61	62	61	60.6
SAN JOSE INTL AP	89	89	80	82	81	76	78	96	88	81	84	80	78	79	84	84	82.4
	60	63	60	61	61	61	61	58	64	59	58	57	59	60	60	59	59.1
SAN LUIS OBISPO POLYTE																	M
																	M
SANTA CRUZ	70	69	72	72	69	68	80	82	72	69	67	67	69	72	69	72	71.2
	56	55	54	56	58	58	56	53	55	55	54	54	55	57	54	55	55.7
SANTA ROSA SONOMA CO A	93	90	78	80	82	74	84	101	88	85	86	83	79	81	83	87	85.7
	50	51	55	56	55	55	55	52	52	50	49	52	53	53	54	53	52.4
SKYLINE RIDGE PRESERVE	91	91	91	85	86	86	73			86	86	86	83			83	82.3

DAILY TEMPERATURES (°F)

STATION	OB. TIME	MAX/MIN	DAY OF MONTH															
			1	2	3	4	5	6	7	8	9	10	11	12	13	14	15	
WATSONVILLE WATERWORKS	08	MIN	69	65	60	65	46											
		MAX	67	67	63	68	65	65	68	68	73	75	74	78	76	68	70	
		MIN	55	53	54	54	54	54	56	55	56	57	57	57	56	55	56	
WOODSIDE FIRE STN 1	17	MAX	89	86	86	88	88	87	86	84	88	83	91	95	96	93	93	
		OBS									***							
		MIN	55	52	49	50	51	50	50	52	56	52	58	55	55	55	52	
SAN JOAQUIN DRAINAGE ANTIOCH PUMP PLANT #3 05	08	MAX	93	93	91	94	89	90	91	84	81	85	91	97	98	99	101	
		MIN	59	57	57	60	59	60	59	61	59	59	68	65	65	65	63	
		MAX	101	104	102	100	99	98	97	98	95	91	92	97	105	107	110	
ASH MOUNTAIN	08	MIN	66	69	68	72	68	68	68	69	64	64	61	72	72	76	73	
		OBS												64				
		MAX	98	96	96	95	93	92	93	90	87	88	93	98	102	103	104	
AUBERRY 2 NW	17	MIN	72	72	68	68	68	68	68	64	60	61	63	68	73	76	79	
		MAX	102	104	100	100	98	97	97	94	90	89	94	101	105	107	105	
		MIN	72	72	70	67	70	69	73	66	67	65	69	75	79	76	78	
BAKERSFIELD AP	MID	MAX	98	101	102	99	99	98	96	97	96	90	89	93	100	103	106	
		OBS							***	***								
		MIN	69	69	67	66	66	68	71	66	64	64	68	68	76	73	73	
BAKERSFIELD 5 NW	08	MAX	92	100	94	93	93	92	92	92	94	92	87	94	100	103	105	104
		OBS		91							***							
		MIN	63	60	63	63	63	63	66	65	63	64	64	64	68	68	70	71
BALCH POWER HOUSE	16	MAX	92	100	94	93	93	92	92	92	94	92	87	94	100	103	105	104
		OBS									***							
		MIN	63	60	63	63	63	63	66	65	63	64	64	64	68	68	70	71
BIG CREEK PH 1	17	MAX	84	82	82	80	78	77	79	77	74	74	83	86	90	90	91	
		MIN	64	63	61	61	62	62	64	64	59	59	61	67	70	71	70	
		MAX	100	103	103	100	99	97	97	96	94	89	89	94	100	103	105	
BUTTONWILLOW	08	MIN	69	69	67	68	66	67	71	68	65	65	68	73	73	74	76	
		MAX	81	84	81	81	80	78	78	78	75	72	78	81	85	86	86	
		MIN	55	57	53	52	54	56	55	55	52	50	52	57	59	60	61	
CALAVERAS BIG TREES	08	MAX	101	95	94	98	93	94	91	85	84	89	88	101	103	105	106	
		OBS											96					
		MIN	68	66	63	62	63	62	64	60	58	58	62	67	71	73	72	
CHERRY VALLEY DAM	08	MAX	86	89	89	89	87	87	86	86	85	82	83	88	93	93	95	
		OBS												***	***			
		MIN	60	59	57	55	57	57	59	58	55	55	56	59	62	60	65	
COALINGA	16	MAX	105	105	102	102	101	100	99	100	99	100	94	95	102	104	106	109
		MIN	69	69	63	62	67	64	69	68	64	64	64	70	70	70	70	
		MAX	103	103	102	99	98	97	96	96	91	93	95	100	103	105	104	
CORCORAN IRRIG DIST	17	MIN	65	69	63	66	64	65	68	64	63	64	62	70	73	72	69	
		MAX	100	102	101	99	97	96	95	96	93	93	91	95	101	103	105	
		MIN	70	71	66	67	69	66	67	65	63	63	67	70	74	76	74	
FRESNO 5 NE	08	MAX	104	102	100	99	98	96	98	93	91	92	96	102	105	106	106	
		MIN	72	72	67	66	69	67	68	65	63	64	68	74	76	78	75	
		MAX	104	107	105	105	102	99	99	99	98	98	85	100	105	108	110	
FRIANT GOVERNMENT CAMP	08	MIN	63	65	63	63	59	63	63	61	57	56	57	58	68	68	70	
		MAX	93	89	89	88	88	86	87	85	81	80	88	94	97	100	95	
		MIN	52	52	47	47	47	47	52	52	50	50	51	55	56	54	62	
GLENNVILLE	17	MAX	79	79	77	78	75	73	74	75	73	71	69	80	83	85	86	
		MIN	55	55	54	53	55	53	53	54	51	49	49	58	60	61	59	
		MAX	93	96	92	91	90	89	89	88	85	83	84	90	95	97	99	
GRANT GROVE	08	MIN	61	58	55	54	54	57	57	57	51	53	53	52	60	63	61	
		MAX	99	102	100	98	98	96	94	96	91	88	89	89	93	99	103	
		MIN	68	67	63	63	63	66	68	65	62	62	66	66	72	72	73	
HETCH HETCHY	08	MAX	86	90	88	89	88	85	83	84	85	80	82	88	92	91	93	
		OBS																
		MIN	56	52	54	52	54	56	59	59	53	52	53	56	62	62	62	
HUNTINGTON LAKE	16	MAX	75	75	73	72	69	69	71	69	65	66	78	79	80	81	85	
		MIN	49	47	45	46	47	48	51	49	46	45	50	52	55	53	55	
		MAX	101	101	99	101	101	101	98	97	94	90	89	101	105	106	106	
KERN RIVER PH 3	08	MIN	56	59	68	58	58	58	61	61	57	59	57	60	60	60	71	
		OBS				68												
		MAX	101	105	104	100	99	100	95	98	93	91	90	94	101	104	107	
KETTLEMAN CITY	08	MIN	65	68	62	61	66	63	66	67	66	65	68	72	72	73	77	
		MAX	103	105	104	101	101	99	97	99	97	94	93	98	105	107	109	
		MIN	68	67	62	61	62	64	66	64	61	61	62	66	72	74	68	
LEMON COVE	08	MAX	103	103	100	100	100	97	98	95	92	92	95	103	105	108	106	
		MIN	64	65	62	60	60	65	67	64	62	62	61	68	71	69	67	
		MAX	103	103	100	100	100	97	98	95	92	92	95	103	105	108	106	
LINDSAY	18	MIN	64	65	62	60	60	65	67	64	62	62	61	68	71	69	67	
		MAX	101	105	104	100	99	100	95	98	93	91	90	94	101	104	107	
		MIN	65	68	62	61	66	63	66	67	66	65	68	72	72	73	77	
LODGEPOLE	08	MAX	103	105	104	101	101	99	97	99	97	94	93	98	105	107	109	
		MIN	68	67	62	61	62	64	66	64	61	61	62	66	72	74	68	
		MAX	103	103	100	100	100	97	98	95	92	92	95	103	105	108	106	
Lodgepole	08	MIN	64	65	62	60	60	65	67	64	62	62	61	68	71	69	67	
		MAX	101	105	104	100	99	100	95	98	93	91	90	94	101	104	107	
		MIN	65	68	62	61	66	63	66	67	66	65	68	72	72	73	77	

DAILY TEMPERATURES ( °F )

STATION	DAY OF MONTH																AVERAGE
	16	17	18	19	20	21	22	23	24	25	26	27	28	29	30	31	
WATSONVILLE WATERWORKS	72	75	74	70	71	66	49			70	71	67	67				64.3
	69	71	72	68	70	67	64	78	90	77	68	66	66	67	68	70	70.2
	54	55	55	56	57	57	55	54	54	54	52	53	54	56	55	56	55.0
WOODSIDE FIRE STN 1	95	93	89	84	86	86	82	100	101	104	88	85	85	83	87	89	89.4
	56	54	57	55	58	59	57	51	52	54	52	53	55	57	56	54	53.9
SAN JOAQUIN DRAINAGE 05 ANTIOCH PUMP PLANT #3	102	102	102	97	90	90	100	100	100	101	101	92	92	92	92	97	94.4
	63	65	62	60	60	60	62	66	66	62	59	59	62	61	62	61	61.5
ASH MOUNTAIN	100	111	110	109	107	108	108	103	105	107	105	106	107	106	107	105	103.2
	76	72	79	75	76	79	73	73	74	72	70	74	73	72	71	74	71.4
60																	
AUBERRY 2 NW	104	104	104	101	101	101	97	100	101	99	100	100	99	98	98	99	97.9
	77	77	78	75	75	77	74	72	73	72	71	74	75	72	73	73	71.5
BAKERSFIELD AP	106	107	106	103	104	107	98	100	106	101	103	103	103	103	102	104	101.3
	81	81	79	77	77	82	73	76	79	75	71	75	75	75	74	76	74.0
BAKERSFIELD 5 NW	104	105	107	104	103	103	106	106	100	105	100	102	102	102	102	102	100.6
	79	78	78	74	75	80	71	75	74	72	70	71	74	73	71	71	71.4
BALCH POWER HOUSE	105	105	104	102	102	104	101	100	100	100	101	101	100	102	101	102	98.9
	73	73	74	76	74	75	75	74	74	71	71	74	75	67	72	74	69.2
			***														
BIG CREEK PH 1	90	90	90	88	89	86	84	87	87	85	87	88	85	87	86	85	84.5
	71	72	71	69	72	72	69	68	68	65	65	70	70	68	66	67	66.5
BUTTONWILLOW	104	105	105	105	103	104	105	105	103	106	102	103	105	103	103	102	101.0
	76	78	74	73	74	76	71	70	73	70	66	69	73	72	71	73	70.9
CALAVERAS BIG TREES	89	90	89	88	87	88	84	82	85	85	84	86	86	84	83	83	83.1
	61	62	64	62	61	66	61	58	57	55	57	59	62	60	59	60	57.8
CAMP PARDEE	107	105	100	100	103	94	95	105	103	99	102	100	98	98	100	102	98.0
	72	73	71	67	68	67	59	65	72	66	70	68	66	67	67	70	66.4
CHERRY VALLEY DAM	96	97	97	96	97	97	91	91	94	93	93	94	96	92	91	92	91.1
	61	66	67	65	64	68	64	60	62	58	59	62	64	62	60	63	60.6
COALINGA	110	109	110	109	107	108	108	106	108	107	106	107	106	105	105	105	104.8
	76	75	73	74	74	74	70	70	74	69	70	71	72	72	72	75	69.8
CORCORAN IRRIG DIST	105	105	105	103	104	106	105	102	105	104	102	102	102	102	103	102	101.4
	71	71	71	67	69	75	68	70	71	66	65	67	69	69	68	68	67.8
FIVE POINTS 5 SSW																	M
																	M
FRESNO 5 NE	103	107	106	105	103	103	105	98	102	104	100	103	103	102	102	100	100.4
	76	76	76	73	73	77	68	69	72	70	67	71	71	72	72	73	70.5
											***					***	
FRESNO YOSEMITE INTL	109	108	107	105	106	107	99	104	106	104	105	105	103	102	102	104	102.1
	78	77	77	73	74	74	69	72	74	70	69	72	73	73	73	75	71.5
FRIANT GOVERNMENT CAMP	108	111	110	109	105	108	108	102	104	107	105	106	105	106	105	105	104.1
	67	72	70	68	68	69	65	65	66	61	62	64	63	66	65	65	64.2
GLENNVILLE	99	99	97	97	98	97	94	95	95	94	94	95	96	95	94	94	92.7
	59	61	57	60	58	62	60	59	61	54	50	57	57	55	54	55	54.6
GRANT GROVE	88	85	86	85	85	86	82	81	82	80	81	83	84	81	81	80	80.2
	61	61	60	61	61	63	59	59	59	56	55	60	60	58	58	58	57.0
GROVELAND 2	100	101	100	99	97	99	96	93	96	97	95	96	98	94	94	95	93.9
	63	65	66	64	63	63	63	61	59	57	57	59	60	62	62	62	59.1
HANFORD 1 S	103	102	104	105	103	101	102	104	96	101	103	100	101	101	101	99	98.7
	74	76	72	70	69	78	76	67	67	69	66	64	67	70	69	68	68.3
						70											
HETCH HETCHY	93	95	96	95	94	93	88	86	92	92	90	93	92	89	94	90	89.5
							95										
HUNTINGTON LAKE	65	57	63	62	60	68	66	52	58	53	54	58	61	64	57	60	58.1
	83	81	81	81	82	79	77	79	78	78	79	81	78	77	78	76	76.6
	56	56	56	53	58	60	56	53	53	48	51	56	56	54	51	53	51.9
KERN RIVER PH 3	105	108	108	106	106	106	106	103	104	100	100	105	105	103	103	102	101.9
	70	70	68	68	65	67	68	65	66	66	63	68	68	67	70	70	63.9
KETTLEMAN CITY	102	107	106	106	104	104	108	98	103	105	103	105	100	105	104	101	101.4
	***												***				
	74	76	73	78	72	77	71	68	71	69	67	71	74	74	75	75	70.1
	***												***				
LEMON COVE	107	109	109	108	107	108	107	101	104	107	107	105	105	105	106	104	103.6
	74	75	74	70	72	76	71	69	72	65	66	68	70	67	67	69	67.8
LINDSAY	107	108	107	103	106	105	101	103	105	102	103	104	105	105	103	104	102.2
	67	75	73	71	72	76	69	70	72	67	63	67	70	68	69	69	67.3
LODGEPOLE	87		85	84	84	86	80	80	80	80	79	84	83	80	80	80	79.1

DAILY TEMPERATURES (°F)

STATION	OB. TIME	MAX/MIN	DAY OF MONTH														
			1	2	3	4	5	6	7	8	9	10	11	12	13	14	15
LODI	17	MIN		47				47	47	47	43	43	49	50	48		48
		MAX	97	96	92	95	94	92	92	87	84	87	93	99	100	102	102
LOS BANOS	08	MIN	62	62	57	55	58	57	59	52	56	55	62	65	64	65	66
		MAX	101	102	86	98	98	92	95	92	92	90	90	92	95	100	104
LOS BANOS DET RESV	09	MIN	71	65	60	62	62	62	60	61	63	58	57	63	67	71	72
		OBS					46	***									
MADERA	08	MAX	100	101	95	97	98	93	94	94	87	88	91	96	102	104	104
		MIN	71	69	64	62	64	64	68	68	63	60	64	70	74	78	75
MERCED	17	MAX	99	101	99	97	97	95	93	95	91	90	90	94	99	103	104
		MIN	64	65	61	61	65	64	64	62	61	59	66	69	69	69	70
MODESTO AP	MID	MAX	102	102	99	98	96	96	95	95	89	90	96	100	104	105	105
		MIN	68	68	62	61	61	61	61	66	58	65	58	66	69	71	75
NEWMAN	17	MAX	101	97	95	97	94	95	93	87	86	91	95	101	103	104	105
		MIN	66	67	63	63	62	62	63	59	61	60	64	68	72	72	75
NEW MELONES DAM HQ	08	MAX	104	102	97	98	98	97	97	93	88	91	96	102	105	104	105
		OBS															
NORTH FORK R S	08	MIN	63	66	59	63	61	59	60	58	59	55	62	68	74	72	69
		OBS															
SAN LUIS DAM	08	MAX	101	101	98	97	99	96	97	95	89	88	91	97	103	104	105
		MIN	70	72	63	68	62	67	66	63	59	58	69	71	75	78	75
SONORA RS	07	MAX	98	100	98	97	97	97	94	94	94	93	93	91	91	98	102
		OBS	88														
SOUTH ENTR YOSEMITE NP	08	MIN	58	57	56	53	53	57	59	62	58	57	57	54	64	60	61
		OBS													55		
STOCKTON AP	MID	MAX	98	99	97	98	97	83	90	91	84	86	88	94	100	98	104
		MIN	72	66	57	66	65	64	62	65	65	66	59	69	73	73	72
STOCKTON FIRE STN # 4	08	MAX	94	96	94	92	93	91	92	90	85	83	87	92	98	99	100
		MIN	58	59	54	52	53	58	59	57	54	54	55	57	62	64	63
SUTTER HILL CDF	08	MAX	85	88	86	86	83	84	82	83	80	76	80	86	89	90	91
		OBS										***					
TAFT	07	MIN	47	47	43	45	45	48	48	47	43	42	44	47	48	47	49
		OBS	35				35					***					
TEHACHAPI 4 SE	16	MAX	102	97	97	99	94	97	94	89	87	91	96	104	105	105	107
		MIN	63	62	60	60	60	61	62	60	62	58	62	65	69	68	68
TEJON RANCHO	17	MAX	100	99	95	95	94	91	90	92	87	89	86	91	103	103	105
		MIN	64	60	59	60	56	59	56	57	59	60	62	66	68	67	67
THREE RVRS EDISON PH 1	15	MAX	97	98	93	93	98	92	93	92	85	83	87	93	99	101	102
		MIN	72	69	60	66	66	59	64	57	56	53	62	70	72	74	76
TRACY CARBONA	07	MAX	99	103	103	100	99	98	96	98	94	96	93	93	101	105	107
		MIN	76	73	69	71	68	70	74	66	64	65	65	67	70	70	71
TRACY PUMPING PLANT	16	MAX	88	88	85	85	84	83	83	83	83	77	87	94	97	95	94
		MIN	58	58	65	58	61	61	65	60	57	54	59	54	57	60	68
TURLOCK #2	MID	MAX	101	102			101	100	98	96	95	93	102	103	108	108	
		MIN	62	67			61	63	61	57	53	53	65	69	66	66	
VISALIA	08	MAX	99	100	98	96	95	93	94	94	91	88	94	102	103	106	
		MIN	64	65	63	63	62	57	65	65	62	62	62	68	68	70	
WASCO	16	MAX	99	97	94	96	93	91	86	82	79	85	94	100	101	102	104
		MIN	63	64	61	63	58	58	60	58	61	60	64	69	67	68	72
YOSEMITE PARK HDQTRS	08	MAX	100	100	95	97	93	94	93	86	86	89	94	100	102	104	103
		MIN	69	67	65	65	64	64	64	60	61	59	66	69	72	72	76
SOUTH COAST DRAINAGE	16	MAX	96		98	95		95	93	91	87	87	92	97	100	102	
		MIN	71		68	66		66	67	65	65	68	74	75	75	74	
ALPINE	16	MAX	102	107	103	102	102	99	98	98	94	92	95	104	106	108	107
		MIN	67	71	71	71	62	62	71	73	61	61	64	68	69	71	71
ANAHEIM	16	MAX		89	87	87		87	88	88	84	84	90	96	96	96	
		MIN		58	69	56		58	58	56	55	55	58		61	66	
AVALON INLAND	MID	MAX				88							90	97			
		MIN				43							43				
BIG BEAR LAKE	16	MAX	87	81	84	83	82	82	78	80	82	81	84	88	88	93	88
		OBS								***						***	

DAILY TEMPERATURES ( °F )

STATION	DAY OF MONTH																AVERAGE
	16	17	18	19	20	21	22	23	24	25	26	27	28	29	30	31	
LODI	52		53	51	54	57	54	53		46	50	52	54	52	48	48	49.7
	102	103	98	93	97	94	91	102	101	97	99	96	95	93	96	96	95.6
LOS BANOS	64	65	66	60	60	63	57	59	65	64	62	58	59	61	61	62	60.7
	105	104	106	104	105	99	102	97	94	101	103	99	102	100	99	99	98.3
LOS BANOS DET RESV	71	72	72	70	65	66	63	60	63	68	66	66	66	66	65	65	65.1
							74										
MADERA	105	108	107	105	102	104	98	96	102	102	102	102	102	100	99	101	99.3
	74	74	74	70	72	77	61	67	73	70	69	68	70	67	68	71	69.0
MERCED	104	105	103	103	101	102	102	96	101	103	100	101	101	100	99	99	98.9
	72	70	69	69	66	75	66	66	66	64	62	67	68	66	68	70	66.2
MODESTO AP	108	108	102	103	103	103	96	104	104	102	102	102	101	100	101	103	100.5
	72	71	66	69	65	74	63	62	66	65	64	66	70	65	69	66	65.9
NEWMAN	107	105	101	99	101	93	92	103	105	100	101	99	99	97	100	101	98.3
	71	69	70	68	67	68	62	64	62	64	63	67	68	68	68	68	65.9
NEW MELONES DAM HQ	106	106	103	101	102	101	96	104	104	100	104	101	99	99	100	102	100.2
							***										
NORTH FORK R S	67	68	69	66	67	73	60	63	62	67	65	67	66	65	66	69	64.8
							***										
SAN LUIS DAM	108	109	108	106	104	105	102	100	103	103	101	102	105	103	101	102	100.7
	77	76	76	69	69	76	67	68	74	71	69	74	71	67	69	74	69.8
SONORA RS	103	103	108	106	106	103	105	103	103	100	102	103	102	104	103	102	99.8
SOUTH ENTR YOSEMITE NP	59	61	66	64	67	66	64	60	66	63	61	59	57	64	63	63	60.3
								70									
STOCKTON AP	104	108	106	99	98	100	90	93	100	98	100	102	100	97	97	100	96.7
	74	75	76	73	71	74	64	64	72	73	71	63	71	70	68	70	68.5
STOCKTON FIRE STN # 4																	
	102	104	103	100	98	100	98	95	98	98	96	97	97	97	96	96	95.5
SUTTER HILL CDF	65	64	66	64	62	63	64	62	59	57	57	58	61	62	62	64	59.6
													***				
TAFT	93	93	92	93	90	92	86	86	91	87	88	88	89	80	87	85	86.7
													***				
TEHACHAPI 4 SE	52	52	53	43	53	54	49	54	46	46	51	51	56	57	51	51	48.7
							60			55							
TURLOCK #2	108	106	100	101	103	91	94	106	106	101	104	100	98	99	102	101	99.5
	69	68	68	64	63	66	61	59	63	61	63	62	64	64	64	65	63.4
WASCO	104	106	104	97	97	99	85	93	105	103	101	102	103	96	95	98	97.0
Yosemite Park HDQTRS	68	67	68	63	67	65	65	61	61	61	63	61	57	59	63	64	62.4
																***	
SOUTH COAST DRAINAGE	104	106	104	101	98	102	94	93	102	101	96	100	99	97	97	98	96.7
	76	77	72	67	62	74	58	66	76	66	73	67	70	67	70	74	67.5
ALPINE																	
	105	107	107	106	105	105	105	104	103	104	103	103	104	103	104	105	101.9
ANAHEIM	69	78	70	68	70	69	68	66	65	68	62	65	69	67	66	69	68.6
AVALON INLAND	94	95	95	93	94	95	92	93	88	88	93	94	93	93	93	89	89.9
	64	64	64	69	62	65	62	61	64	64	55	60	64	58	57	59	60.9
BIG BEAR LAKE	106		107	106	105	106	105	100		103	102	103	103		101		102.3
	69		70	67	68	71	62	61		68	67	66	62		61		64.0
TRACY CARBONA																	
TRACY PUMPING PLANT																	
VISALIA																	
WASCO																	
Yosemite Park HDQTRS																	
SOUTH COAST DRAINAGE																	
ALPINE																	
ANAHEIM																	
AVALON INLAND																	
BIG BEAR LAKE																	
	90	90	94	91	83	82	88	86	75	80	84	82	84	84	85	80	84.5
							***										

CALIFORNIA  
JULY 2005

DAILY TEMPERATURES (°F)

STATION	OB. TIME	MAX/MIN	DAY OF MONTH															
			1	2	3	4	5	6	7	8	9	10	11	12	13	14	15	
BURBANK VALLEY PUMP PL	07	MIN	46	44	46	43	44	39	42	46	46	47	48	47	47	53	54	
		OBS								***						***		
		MAX	84	83	83	83	82	81	82	82	80	80	80	82	87	95	96	87
CACHUMA LAKE	09	MIN	57	58	57	57	57	58	60	61	61	61	61	61	61	62	63	
		MAX	92	92	90	90	89	84	86	83	89	86	88	95	98	100	101	
		MIN	55	55	53	52	52	53	54	52	55	56	56	55	56	52	52	
CAMPO	17	MAX	95	92	91	95	92	92	90	90	89	95	98	104	105	98		
		MIN	43	43	43	40	42	41	42	48	45	45	47	50	52	65	56	
		MAX	97	94	93	94	94	93	94	92	91	91	98	100	106	105	100	
CANOGA PARK PIERCE CLG	16	OBS																
		MIN	55	59	57	55	54	54	56	57	58	58	58	59	59	62	61	
		MAX		72	73		73	70	70	70		70	70	70	80	78		
CHULA VISTA	16	MIN		60	61		60	63	61	61		62	62	61	62	62		
		MAX	72	72	72	74	73	74	74	75	75	75	74	75	74	74	79	
		OBS	***			***							***					
CULVER CITY	16	MIN	56	60	57	59	57	59	60	62	62	62	63	63	62	61	63	
		OBS		***		***							***					
		MAX	87	86	83	82	85	84	82	82	83	79	83	90	92	96	95	
CUYAMACA	08	MIN	49	50	53	53	54	60	55	55	58	61	51	51	52	66	58	
		OBS															70	
		MAX	87	85	85	86	87	83	86	86	86	86	86	86	97	96	97	
EL CAJON	16	OBS																
		MIN	57	61	61	59	59	63	60	60	60	60	60	59	61	60	61	
		MAX																
EL CAPITAN DAM	07	MIN	58	48	57	53	60			51	56	57	59	53			55	
		MAX				98	97					96	95	103				
		MIN				56	57					55	55	63				
EL SINORE	17	MAX	85	85	87	84	86	86	86	85	84	84	85	88	92	91	93	
		MIN	57	60	60	57	59	59	59	61	60	61	60	59	59	65	61	
		OBS											***					
ESCONDIDO NO 2	16	MIN	57	60	60	57	59	59	59	61	60	61	60	59	59	65	61	
		OBS											***					
		MAX	77	76	74	77	75	76	77	77	74	77	78	79	86	89	82	
GETTY CTR	MID	MIN	53	55	55	54	54	56	57	58	58	58	58	58	60	61	59	
		MAX	99	97	95	98	97	95	95	97	93	94	97	100	110	109	101	
		MIN	56	52	55	54	54	52	55	55	54	53	58	59	60	62	61	
HENSHAW DAM	07	MAX	92	94	89	89	92	92	89	90	90	87	89	94	97	103	103	
		MIN	40	37	39	35	36	35	36	42	40	39	42	44	45	51	48	
		MAX	88	88	84	87	85	86	81	82	80	83	90	90	96	94	89	
IDYLLWILD FIRE DEPT	16	OBS				***							***					
		MIN	51	48	50	47	47	44	44	52	45	49	52	52	56	59	60	
		OBS				***							***					
IRVINE RANCH	07	MAX	85	85	87	83	85	86	86	84	83	85	86	87	93	93	90	
		MIN	55	56	55	58	58	57	55	60	61	60	62	52	62	62	62	
		MAX	86	82	81	83	84	84	81	81	79	81	90	90	95	94	89	
JULIAN CDF	07	OBS																
		MIN	59	60	56	59	60	60	61	60	61	56	56	56	63	72	63	
		OBS													73			
LAGUNA BEACH	16	MAX	74	74	74	75	76	75	76	75	75	73	73	79	79	78		
		MIN	59	60	61	59	60	61	60	63	63	64	62	59	59	61	62	
		MAX	80		79	80	81	76	78	78	77	77	79	88	88			
LA MESA	16	MIN	58		61	60	59	61	60	59		60	59	59	59			
		MAX																
		MIN																
LOMPOC	08	MAX																
		MIN																
		MAX	74	78	73	79	80	78	81	76	75	75	73	74	84	85	74	
LONG BCH DAUGHERTY AP	MID	MIN	58	60	60	60	60	61	61	62	62	62	63	63	62	63	64	
		MAX	80	80	78	78	74	77	77	73	77	80	85	85	86	87	87	
		MIN	52	52	54	53	54		53	53	50	50	50	53	53	51	51	
LOS ALAMOS	08	MAX	70	71	71	72	70	72	72	73	74	74	73	71	72	77		
		MIN	57	57	55	58	60	60	61	62	62	62	64	61	61	62		
		MAX	78	78	77	79	77	78	78	79	77	77	80	81	82	81	86	
LOS ANGELES DOWNTOWN	MID	MIN	57	58	58	59	59	61	61	62	63	65	64	62	62	64		
		MAX	88			88	88	85	86	86	86	86	87	92	95	90		
		MIN	59			59	59	59	61	63	63	64	64		63	67	65	
MT WILSON CBS	MID	MAX	87	81	82	80	81	80	81	81	79	81	86	88	93	97	94	
		MIN	64	63	64	63	63	60	60	61	59	58	62	71	70	77	76	
		MAX	97	96	97	97	95	95	93	96	96	87	92	101	104	105	105	
NEW CUYAMA FIRE STN	17	OBS																
		MIN	53	52	52	53	53	53	57	57	51	57	58	61	62	62	60	
		MAX	86	87	87	91	87	86	86	87	85	87	93	96	101	106	96	
NEWHALL 5NW	MID	MIN	60	58	57	57	57	56	60	59	57	58	60	65	72	74	67	
		MAX	68	68	68	67	68	68	69	69	69	70	69	66	72	72	69	
		OBS																
NORTHBRIDGE CAL STATE	MID	MIN	60	60	60	59	61	61	63	63	64	64	63	62	63	65	62	
		MAX	88	86	85	87	85	86	86	86	82	83	88	92	101	101	88	
		MIN	60	59	58	58	57	60	61	60	61	60	62	64	65	69	63	
OCEANSIDE MARINA	16	MAX	64	66	69	66	66	66	67	67	66	67	66	66	67	71	68	
		OBS														***		
		MIN	59	59	64	59	59	59	59	59	63	63	63	61	60	66	65	
		OBS													***			



DAILY TEMPERATURES ( °F )

STATION	DAY OF MONTH																AVERAGE
	16	17	18	19	20	21	22	23	24	25	26	27	28	29	30	31	
	53	55	56	57	55	55	54	56	59	53	52	52	60	52	54	54	50.6
BURBANK VALLEY PUMP PL	85	90	89	91	97	96	97	97	87	87	89	88	89	89	89	93	87.7
CACHUMA LAKE	64	63	64	66	70	72	72	70	67	65	66	66	65	64	65	62	63.1
CAMPO	96	100	99	93	91	100	95	98	104	99	96	97	97	95	95	95	94.0
CANOGA PARK PIERCE CLG	54	54	55	56	55	60	56	54	62	59	52	54	54	55	53	54	54.7
	97	100	103	102	99	101	103	91	91	93	94	97	98	98	95	95	95.9
	59	58	60	63	65	62	63	70	63	66	61	60	64	66	66	66	55.1
	99	103	101	102	103	106	109	103	99	100	99	100	103	102	104	105	99.4
CHULA VISTA	62	62	62	63	67	69	69	67	67	64	60	64	63	61	60	63	60.8
	71		73	73		84	82	78	78	78	78	77	78	77		77	75.0
CULVER CITY	63		63	64		65	69	67	66	66	67	66	67	67		67	63.8
	79	74	77	79	87	86	86	84	81	78	78	78	78	76	76	76	76.9
	62	62	64	62	67	69	67	68	68	66	64	66	64	64	63	64	62.8
CUYAMACA	91	93	95	97	96	89	91	97	82	82	86	84	96	90	90	87	88.2
	58	59	60	70	63	61	62	61	64	61	60	60	60	65	61	62	58.5
EL CAJON	88	89	88	90	99	100	101	100	88	89	90	90	92	92	89	93	90.2
	97																
EL CAPITAN DAM	60	62	63	63	63	63	63	63	64	66	67	65	66	66	66	66	62.2
	54	55	55	55			62	64	61	62	67			59	62	62	M
EL SINORE		103	106	108		108	105	104	105	96	97	101		101			57.6
		65	79	70		72	74	73	70	67	66	68		68			M
ESCONDIDO NO 2	90	90	87	98	100	97	96	94	88	88	90	90	88	86	88	90	M
		***								***							89.1
	60	65	63	64	68	71	71	69	69	69	68	66	66	66	66	67	63.4
		***							88	88	***						
GETTY CTR	81	80	78	84	96	90	90	89	83	84	84	83	81	81	81	82	81.3
	59	59	58	63	67	70	69	65	64	62	63	60	61	61	62	60	59.9
HEMET	103	106	107	107	103	107	107	107	96	96	98	101	103	102	103	102	100.8
	61	63	64	69	67	67	69	75	66	66	61	64	65	66	67	69	61.3
HENSHAW DAM	95	96	99	103	102	98	100	102	95	93	90	92	95	96	96	94	94.7
	48	50	51	55	57	54	57	63	56	55	53	54	54	47	57	59	47.7
IDYLLWILD FIRE DEPT	94	98	98	93	91	90	93	91	80	79	86	89	91	85	82	82	87.9
						***											
	57	57	63	63	62	62	62	67	63	55	57	57	60	60	59	59	55.5
						***											
IRVINE RANCH	91	92	88	91	101	97	99	96	92	90	91	92	92	96	92	91	90.0
	62	62	63	61	65	66	66	68	61	64	60	63	62	67	63	62	61.0
JULIAN CDF	91	92	95	93	89	90	91	96	81	81	84	90	91	91	87	88	87.4
						***	***										
	69	63	72	66	64	68	70	64	63	62	64	61	63	66	63	62	62.6
		73				***	***										
LAGUNA BEACH	78	77	76	75	83	86	86	86	80	85	80	80	81	80	80	80	78.2
	61	60	63	62	62	65	65	68	66	62	60	64	62	60	60	62	61.8
LA MESA	79		81		95			94		83	84	85	85		83	82	82.4
	60		63		65			65		65	65	64	64		66	67	61.8
LOMPOC																	M
LONG BCH DAUGHERTY AP	74	85	82	76	90	94	95	77	81	86	85	85	87	83	83	84	M
	65	64	63	65	67	70	68	67	67	67	65	66	65	64	65	66	80.8
LOS ALAMOS	88		88		85	81	84	94	94	94	83	83					63.7
	51		51		55	57	55	53	53	53	51	51					83.3
LOS ANGELES INTL AP	74	72	72	77	87	84	82	86	79	76	75	75	75	73	74	74	52.4
	62	62	62	64	67	68	67	68	66	64	63	65	63	64	64	63	74.8
LOS ANGELES DOWNTOWN	82	81	81	85	96	90	92	90	85	83	85	84	83	81	80	84	62.4
	63	63	62	65	70	71	70	70	68	66	65	66	65	64	64	64	82.3
MONTEBELLO	84				99		100			97	97	97		90	89	92	63.7
	80				63		72			69	67	66		66	66	67	M
MT WILSON CBS	96	96	100	94	87	90	91	88	85	88	88	90	86	87	88	88	M
	76	75	77	76	73	69	70	67	66	64	65	69	69	68	68	68	87.5
NEW CUYAMA FIRE STN	105	103	103	104	103	104	98	100	100	99	100	103	98	101	101	97	67.5
												***					99.2
	68	67	65	66	65	65	64	65	65	65	57	62	64	59	60	68	60.2
NEWHALL 5NW	94	97	97	102	97	100	102	101	94	92	94	95	94	94	96	98	93.8
	66	66	68	76	73	71	74	73	68	66	64	67	68	68	67	70	65.2
NEWPORT BEACH HARBOR	67	70	69	67	73	75	75	76	70	72	72	72	72	71	72	80	70.5
															80		
NORTHRIDGE CAL STATE	63	63	64	64	66	68	67	67	66	67	64	68	66	64	66	68	63.9
	89	95	94	93	96	100	102	95	91	91	92	93	93	95	97	98	91.5
	65	66	65	69	72	72	74	71	70	69	67	68	68	67	66	67	64.9
OCEANSIDE MARINA	67	67	67	69	73	74	74	74	74	72	71	72	72	72	72	70	69.1
			***					***									
	64	61	64	64	64	67	67	71	66	67	66	66	67	66	64	65	63.5
			***					***									

DAILY TEMPERATURES (°F)

STATION	OB. TIME	MAX/MIN	DAY OF MONTH																																																																																																																																																																																																																																																																																																																																																																																																																																																																																																																																																																																																																																																																																																																																																																																																																																																																																																																																																																																																																																																																																																																																																																																																																																																																																																																																																																																																																																																																												
			1	2	3	4	5	6	7	8	9	10	11	12	13	14	15																																																																																																																																																																																																																																																																																																																																																																																																																																																																																																																																																																																																																																																																																																																																																																																																																																																																																																																																																																																																																																																																																																																																																																																																																																																																																																																																																																																																																																																														
OJAI	MID	MAX			84															MIN			53													OXNARD WSFO	MID	MAX	70	70	71	68	70	72	72	73	72	73	75	76	70	73	75			MIN	56	56	57	56	57	53	53	57	59	59	60	61	59	58	59	PALOMAR MOUNTAIN OBSVT	16	MAX	86	85	81	83	82	82	80	82	80	81	85	86	93	91	91			OBS					***				***									MIN	61	61	59	63	58	59	59	61	64	60	62	67	71	75	74			OBS					***				***							PASADENA	16	MAX	85	86	83	86	84	83	84	85	83	83	86	87	95	94	88			MIN	57	61	58	59	58	59	59	60	62	62	62	64	65	67	64			OBS																POMONA FAIRPLEX	MID	MAX	92	90	90	91	90	90	92	91	90	87	89	92	100	97	91			OBS																		MIN	57	60	59	58	58	58	60	61	60	61	62	61	63	65	64	RAMONA FIRE DEPT	15	MAX	96					92	89	90	86	85			101	100	98			MIN	58				48	48	49	53	54	56			51	62	60			OBS																REDLANDS	09	MAX																		MIN																RIVERSIDE FIRE STN 3	17	MAX	94	92	92	93	92	91	92	90	89	92	95	98	101	101	93			OBS		***	***															MIN	60	61	61	59	59	60	60	59	61	61	61	61	61	68	66			OBS		***	***													RVRSIDE CITRUS EXP STN	MID	MAX	96	93	94	93	93	93	93	94	91	92	96	98	104	103	95			MIN	57	61	57	56	56	56	57	59	59	60	60	61	62	66	65	SANDBERG	MID	MAX	87	83	86	83	83	83	83	82	76	74	91	91	94	97	93			MIN	65	62	64	65	65	63	65	63	57	57	62	71	68	74	75	SAN DIEGO WSO AP	MID	MAX	71	72	71	71	71	70	72	69	70	70	69	70	76	80	72			MIN	61	63	63	62	63	64	64	63	63	63	63	64	63	65	64	SAN DIEGO SEAWORLD	16	MAX	68			69	68	71	72	72	72	72	74	73	73	73	73			MIN	61			62	63	64	66	67	66	65	66	67	67	67	65	SAN GABRIEL FIRE DEPT	16	MAX			68	83	82	83	82	83	82	80	81	84	86	91	88	86			MIN			63	60	59	61	60	62	63	63	64	63	63	66	65	SAN JACINTO RS	17	MAX	102	100	99	97	96	94					96	99	107	107				MIN	60	55	56	56	58	56					54	63	63	66	66	SAN JUAN CANYON	10	MAX	86	85	86	86	85	85	88	84	83	84	87	87	97	94	88			MIN	55	59	59	55	58	59	52	60	59	62	60	54	54	59	61	SAN PASQUAL ANIMAL PK	16	MAX	87	85	87	87	87	87	85	87	85	85	84	85	89	95	96	94			OBS									***				***					MIN	55	56	57	54	54	57	54	56	57	58	57	55	58	55	57			OBS								***					***			SANTA ANA FIRE STN	16	MAX	80	79	81	80	81	80	81	81	79	80	83	81	91	89	85			MIN	50	60	60	58	60	60	60	61	62	62	62	59	62	63	63	SANTA BARBARA	MID	MAX	70	70	68	68	67	64	64	72	70	67	67	67	73	73	73			MIN	56	56	56	56	55	57	58	59	59	60	58	59	58	58	58	SANTA BARBARA MUNI AP	MID	MAX	66	67	67	65	69	71	71	72	69	71	70	70	70	71	69			MIN	56	55	55	53	50	51	55	56	57	54	59	58	57	57	56	SANTA MARIA PUBLIC AP	MID	MAX	71	70	70	70	69	70	67	72	69	73	75	78	74	72	72			MIN	54	55	55	54	54	54	54	53	55	55	53	53	52	52	52	SANTA MONICA PIER	16	MAX																		MIN																SANTA PAULA	16	MAX	75	74	76	74	74	75	75	75	76	78	78	80	80	80	80			OBS		***		***														MIN	51	55	57	54	54	50	53	53	54	55	57	60	59	57	59			OBS		***		***												SUN CITY	16	MAX																		MIN																THOUSAND OAKS 1 SW	MID	MAX	79	77	77	79	77	80	78	78	77	78	81	84	90	86	84			MIN	52	55	54	54	52	53	55	56	56	55	57	56	57	59	56	TORRANCE AP	16	MAX	72	71	71	72	71	72	72	75	74	74	75	74	73	73	74			MIN	57	59	58	59	58	57	58	54	61	48	62	62	60	59	61			OBS															***	TWITCHELL DAM	16	MAX	76	74	75	77	74	76	77	79	76	81	90	85	85	81	84			MIN	49	50	49	51	48	50	49	51	55	55	52	55	53	51	51	U C L A	16	MAX	72	71	71	75	71	73	72	74	74	73	74	75	78	79	81			MIN	56	57	57	58	57	57	59	60	61	61	61	62	60	61	62	VISTA 2 NNE	16	MAX	76	75	78	76	77	76	78	76	76	75	77	78	82	86	82			OBS						***						***						MIN	59	57	61	58	58	57	59	61	61	62	60	60	57	63	60			OBS						***						***				YORBA LINDA	16	MAX	81	81	82	82	81	82	82	80	82	83	84	94	89	88				MIN	59	60	61	60	61	60	62	61	60	61	62	61	60	65	64	SOUTHEAST DESERT BASINS	07	MAX																BAKER	08	MAX	112	112	111	110	109	108	107	106	109	107	105	109	115	117	118			OBS							***											MIN	78	79	79	76	74	75	76	79	79	74	77	77	79	82	86			OBS							***									BARSTOW	18	MAX	106	103	105	102	103	100	99	101	100	99	104	109	110	110	110			MIN	69	71	73	68	70	71	71	71	70	68	67	69	70	75	81
		MIN			53													OXNARD WSFO	MID	MAX	70	70	71	68	70	72	72	73	72	73	75	76	70	73	75			MIN	56	56	57	56	57	53	53	57	59	59	60	61	59	58	59	PALOMAR MOUNTAIN OBSVT	16	MAX	86	85	81	83	82	82	80	82	80	81	85	86	93	91	91			OBS					***				***									MIN	61	61	59	63	58	59	59	61	64	60	62	67	71	75	74			OBS					***				***							PASADENA	16	MAX	85	86	83	86	84	83	84	85	83	83	86	87	95	94	88			MIN	57	61	58	59	58	59	59	60	62	62	62	64	65	67	64			OBS																POMONA FAIRPLEX	MID	MAX	92	90	90	91	90	90	92	91	90	87	89	92	100	97	91			OBS																		MIN	57	60	59	58	58	58	60	61	60	61	62	61	63	65	64	RAMONA FIRE DEPT	15	MAX	96					92	89	90	86	85			101	100	98			MIN	58				48	48	49	53	54	56			51	62	60			OBS																REDLANDS	09	MAX																		MIN																RIVERSIDE FIRE STN 3	17	MAX	94	92	92	93	92	91	92	90	89	92	95	98	101	101	93			OBS		***	***															MIN	60	61	61	59	59	60	60	59	61	61	61	61	61	68	66			OBS		***	***													RVRSIDE CITRUS EXP STN	MID	MAX	96	93	94	93	93	93	93	94	91	92	96	98	104	103	95			MIN	57	61	57	56	56	56	57	59	59	60	60	61	62	66	65	SANDBERG	MID	MAX	87	83	86	83	83	83	83	82	76	74	91	91	94	97	93			MIN	65	62	64	65	65	63	65	63	57	57	62	71	68	74	75	SAN DIEGO WSO AP	MID	MAX	71	72	71	71	71	70	72	69	70	70	69	70	76	80	72			MIN	61	63	63	62	63	64	64	63	63	63	63	64	63	65	64	SAN DIEGO SEAWORLD	16	MAX	68			69	68	71	72	72	72	72	74	73	73	73	73			MIN	61			62	63	64	66	67	66	65	66	67	67	67	65	SAN GABRIEL FIRE DEPT	16	MAX			68	83	82	83	82	83	82	80	81	84	86	91	88	86			MIN			63	60	59	61	60	62	63	63	64	63	63	66	65	SAN JACINTO RS	17	MAX	102	100	99	97	96	94					96	99	107	107				MIN	60	55	56	56	58	56					54	63	63	66	66	SAN JUAN CANYON	10	MAX	86	85	86	86	85	85	88	84	83	84	87	87	97	94	88			MIN	55	59	59	55	58	59	52	60	59	62	60	54	54	59	61	SAN PASQUAL ANIMAL PK	16	MAX	87	85	87	87	87	87	85	87	85	85	84	85	89	95	96	94			OBS									***				***					MIN	55	56	57	54	54	57	54	56	57	58	57	55	58	55	57			OBS								***					***			SANTA ANA FIRE STN	16	MAX	80	79	81	80	81	80	81	81	79	80	83	81	91	89	85			MIN	50	60	60	58	60	60	60	61	62	62	62	59	62	63	63	SANTA BARBARA	MID	MAX	70	70	68	68	67	64	64	72	70	67	67	67	73	73	73			MIN	56	56	56	56	55	57	58	59	59	60	58	59	58	58	58	SANTA BARBARA MUNI AP	MID	MAX	66	67	67	65	69	71	71	72	69	71	70	70	70	71	69			MIN	56	55	55	53	50	51	55	56	57	54	59	58	57	57	56	SANTA MARIA PUBLIC AP	MID	MAX	71	70	70	70	69	70	67	72	69	73	75	78	74	72	72			MIN	54	55	55	54	54	54	54	53	55	55	53	53	52	52	52	SANTA MONICA PIER	16	MAX																		MIN																SANTA PAULA	16	MAX	75	74	76	74	74	75	75	75	76	78	78	80	80	80	80			OBS		***		***														MIN	51	55	57	54	54	50	53	53	54	55	57	60	59	57	59			OBS		***		***												SUN CITY	16	MAX																		MIN																THOUSAND OAKS 1 SW	MID	MAX	79	77	77	79	77	80	78	78	77	78	81	84	90	86	84			MIN	52	55	54	54	52	53	55	56	56	55	57	56	57	59	56	TORRANCE AP	16	MAX	72	71	71	72	71	72	72	75	74	74	75	74	73	73	74			MIN	57	59	58	59	58	57	58	54	61	48	62	62	60	59	61			OBS															***	TWITCHELL DAM	16	MAX	76	74	75	77	74	76	77	79	76	81	90	85	85	81	84			MIN	49	50	49	51	48	50	49	51	55	55	52	55	53	51	51	U C L A	16	MAX	72	71	71	75	71	73	72	74	74	73	74	75	78	79	81			MIN	56	57	57	58	57	57	59	60	61	61	61	62	60	61	62	VISTA 2 NNE	16	MAX	76	75	78	76	77	76	78	76	76	75	77	78	82	86	82			OBS						***						***						MIN	59	57	61	58	58	57	59	61	61	62	60	60	57	63	60			OBS						***						***				YORBA LINDA	16	MAX	81	81	82	82	81	82	82	80	82	83	84	94	89	88				MIN	59	60	61	60	61	60	62	61	60	61	62	61	60	65	64	SOUTHEAST DESERT BASINS	07	MAX																BAKER	08	MAX	112	112	111	110	109	108	107	106	109	107	105	109	115	117	118			OBS							***											MIN	78	79	79	76	74	75	76	79	79	74	77	77	79	82	86			OBS							***									BARSTOW	18	MAX	106	103	105	102	103	100	99	101	100	99	104	109	110	110	110			MIN	69	71	73	68	70	71	71	71	70	68	67	69	70	75	81																		
OXNARD WSFO	MID	MAX	70	70	71	68	70	72	72	73	72	73	75	76	70	73	75			MIN	56	56	57	56	57	53	53	57	59	59	60	61	59	58	59	PALOMAR MOUNTAIN OBSVT	16	MAX	86	85	81	83	82	82	80	82	80	81	85	86	93	91	91			OBS					***				***									MIN	61	61	59	63	58	59	59	61	64	60	62	67	71	75	74			OBS					***				***							PASADENA	16	MAX	85	86	83	86	84	83	84	85	83	83	86	87	95	94	88			MIN	57	61	58	59	58	59	59	60	62	62	62	64	65	67	64			OBS																POMONA FAIRPLEX	MID	MAX	92	90	90	91	90	90	92	91	90	87	89	92	100	97	91			OBS																		MIN	57	60	59	58	58	58	60	61	60	61	62	61	63	65	64	RAMONA FIRE DEPT	15	MAX	96					92	89	90	86	85			101	100	98			MIN	58				48	48	49	53	54	56			51	62	60			OBS																REDLANDS	09	MAX																		MIN																RIVERSIDE FIRE STN 3	17	MAX	94	92	92	93	92	91	92	90	89	92	95	98	101	101	93			OBS		***	***															MIN	60	61	61	59	59	60	60	59	61	61	61	61	61	68	66			OBS		***	***													RVRSIDE CITRUS EXP STN	MID	MAX	96	93	94	93	93	93	93	94	91	92	96	98	104	103	95			MIN	57	61	57	56	56	56	57	59	59	60	60	61	62	66	65	SANDBERG	MID	MAX	87	83	86	83	83	83	83	82	76	74	91	91	94	97	93			MIN	65	62	64	65	65	63	65	63	57	57	62	71	68	74	75	SAN DIEGO WSO AP	MID	MAX	71	72	71	71	71	70	72	69	70	70	69	70	76	80	72			MIN	61	63	63	62	63	64	64	63	63	63	63	64	63	65	64	SAN DIEGO SEAWORLD	16	MAX	68			69	68	71	72	72	72	72	74	73	73	73	73			MIN	61			62	63	64	66	67	66	65	66	67	67	67	65	SAN GABRIEL FIRE DEPT	16	MAX			68	83	82	83	82	83	82	80	81	84	86	91	88	86			MIN			63	60	59	61	60	62	63	63	64	63	63	66	65	SAN JACINTO RS	17	MAX	102	100	99	97	96	94					96	99	107	107				MIN	60	55	56	56	58	56					54	63	63	66	66	SAN JUAN CANYON	10	MAX	86	85	86	86	85	85	88	84	83	84	87	87	97	94	88			MIN	55	59	59	55	58	59	52	60	59	62	60	54	54	59	61	SAN PASQUAL ANIMAL PK	16	MAX	87	85	87	87	87	87	85	87	85	85	84	85	89	95	96	94			OBS									***				***					MIN	55	56	57	54	54	57	54	56	57	58	57	55	58	55	57			OBS								***					***			SANTA ANA FIRE STN	16	MAX	80	79	81	80	81	80	81	81	79	80	83	81	91	89	85			MIN	50	60	60	58	60	60	60	61	62	62	62	59	62	63	63	SANTA BARBARA	MID	MAX	70	70	68	68	67	64	64	72	70	67	67	67	73	73	73			MIN	56	56	56	56	55	57	58	59	59	60	58	59	58	58	58	SANTA BARBARA MUNI AP	MID	MAX	66	67	67	65	69	71	71	72	69	71	70	70	70	71	69			MIN	56	55	55	53	50	51	55	56	57	54	59	58	57	57	56	SANTA MARIA PUBLIC AP	MID	MAX	71	70	70	70	69	70	67	72	69	73	75	78	74	72	72			MIN	54	55	55	54	54	54	54	53	55	55	53	53	52	52	52	SANTA MONICA PIER	16	MAX																		MIN																SANTA PAULA	16	MAX	75	74	76	74	74	75	75	75	76	78	78	80	80	80	80			OBS		***		***														MIN	51	55	57	54	54	50	53	53	54	55	57	60	59	57	59			OBS		***		***												SUN CITY	16	MAX																		MIN																THOUSAND OAKS 1 SW	MID	MAX	79	77	77	79	77	80	78	78	77	78	81	84	90	86	84			MIN	52	55	54	54	52	53	55	56	56	55	57	56	57	59	56	TORRANCE AP	16	MAX	72	71	71	72	71	72	72	75	74	74	75	74	73	73	74			MIN	57	59	58	59	58	57	58	54	61	48	62	62	60	59	61			OBS															***	TWITCHELL DAM	16	MAX	76	74	75	77	74	76	77	79	76	81	90	85	85	81	84			MIN	49	50	49	51	48	50	49	51	55	55	52	55	53	51	51	U C L A	16	MAX	72	71	71	75	71	73	72	74	74	73	74	75	78	79	81			MIN	56	57	57	58	57	57	59	60	61	61	61	62	60	61	62	VISTA 2 NNE	16	MAX	76	75	78	76	77	76	78	76	76	75	77	78	82	86	82			OBS						***						***						MIN	59	57	61	58	58	57	59	61	61	62	60	60	57	63	60			OBS						***						***				YORBA LINDA	16	MAX	81	81	82	82	81	82	82	80	82	83	84	94	89	88				MIN	59	60	61	60	61	60	62	61	60	61	62	61	60	65	64	SOUTHEAST DESERT BASINS	07	MAX																BAKER	08	MAX	112	112	111	110	109	108	107	106	109	107	105	109	115	117	118			OBS							***											MIN	78	79	79	76	74	75	76	79	79	74	77	77	79	82	86			OBS							***									BARSTOW	18	MAX	106	103	105	102	103	100	99	101	100	99	104	109	110	110	110			MIN	69	71	73	68	70	71	71	71	70	68	67	69	70	75	81																																				
		MIN	56	56	57	56	57	53	53	57	59	59	60	61	59	58	59	PALOMAR MOUNTAIN OBSVT	16	MAX	86	85	81	83	82	82	80	82	80	81	85	86	93	91	91			OBS					***				***									MIN	61	61	59	63	58	59	59	61	64	60	62	67	71	75	74			OBS					***				***							PASADENA	16	MAX	85	86	83	86	84	83	84	85	83	83	86	87	95	94	88			MIN	57	61	58	59	58	59	59	60	62	62	62	64	65	67	64			OBS																POMONA FAIRPLEX	MID	MAX	92	90	90	91	90	90	92	91	90	87	89	92	100	97	91			OBS																		MIN	57	60	59	58	58	58	60	61	60	61	62	61	63	65	64	RAMONA FIRE DEPT	15	MAX	96					92	89	90	86	85			101	100	98			MIN	58				48	48	49	53	54	56			51	62	60			OBS																REDLANDS	09	MAX																		MIN																RIVERSIDE FIRE STN 3	17	MAX	94	92	92	93	92	91	92	90	89	92	95	98	101	101	93			OBS		***	***															MIN	60	61	61	59	59	60	60	59	61	61	61	61	61	68	66			OBS		***	***													RVRSIDE CITRUS EXP STN	MID	MAX	96	93	94	93	93	93	93	94	91	92	96	98	104	103	95			MIN	57	61	57	56	56	56	57	59	59	60	60	61	62	66	65	SANDBERG	MID	MAX	87	83	86	83	83	83	83	82	76	74	91	91	94	97	93			MIN	65	62	64	65	65	63	65	63	57	57	62	71	68	74	75	SAN DIEGO WSO AP	MID	MAX	71	72	71	71	71	70	72	69	70	70	69	70	76	80	72			MIN	61	63	63	62	63	64	64	63	63	63	63	64	63	65	64	SAN DIEGO SEAWORLD	16	MAX	68			69	68	71	72	72	72	72	74	73	73	73	73			MIN	61			62	63	64	66	67	66	65	66	67	67	67	65	SAN GABRIEL FIRE DEPT	16	MAX			68	83	82	83	82	83	82	80	81	84	86	91	88	86			MIN			63	60	59	61	60	62	63	63	64	63	63	66	65	SAN JACINTO RS	17	MAX	102	100	99	97	96	94					96	99	107	107				MIN	60	55	56	56	58	56					54	63	63	66	66	SAN JUAN CANYON	10	MAX	86	85	86	86	85	85	88	84	83	84	87	87	97	94	88			MIN	55	59	59	55	58	59	52	60	59	62	60	54	54	59	61	SAN PASQUAL ANIMAL PK	16	MAX	87	85	87	87	87	87	85	87	85	85	84	85	89	95	96	94			OBS									***				***					MIN	55	56	57	54	54	57	54	56	57	58	57	55	58	55	57			OBS								***					***			SANTA ANA FIRE STN	16	MAX	80	79	81	80	81	80	81	81	79	80	83	81	91	89	85			MIN	50	60	60	58	60	60	60	61	62	62	62	59	62	63	63	SANTA BARBARA	MID	MAX	70	70	68	68	67	64	64	72	70	67	67	67	73	73	73			MIN	56	56	56	56	55	57	58	59	59	60	58	59	58	58	58	SANTA BARBARA MUNI AP	MID	MAX	66	67	67	65	69	71	71	72	69	71	70	70	70	71	69			MIN	56	55	55	53	50	51	55	56	57	54	59	58	57	57	56	SANTA MARIA PUBLIC AP	MID	MAX	71	70	70	70	69	70	67	72	69	73	75	78	74	72	72			MIN	54	55	55	54	54	54	54	53	55	55	53	53	52	52	52	SANTA MONICA PIER	16	MAX																		MIN																SANTA PAULA	16	MAX	75	74	76	74	74	75	75	75	76	78	78	80	80	80	80			OBS		***		***														MIN	51	55	57	54	54	50	53	53	54	55	57	60	59	57	59			OBS		***		***												SUN CITY	16	MAX																		MIN																THOUSAND OAKS 1 SW	MID	MAX	79	77	77	79	77	80	78	78	77	78	81	84	90	86	84			MIN	52	55	54	54	52	53	55	56	56	55	57	56	57	59	56	TORRANCE AP	16	MAX	72	71	71	72	71	72	72	75	74	74	75	74	73	73	74			MIN	57	59	58	59	58	57	58	54	61	48	62	62	60	59	61			OBS															***	TWITCHELL DAM	16	MAX	76	74	75	77	74	76	77	79	76	81	90	85	85	81	84			MIN	49	50	49	51	48	50	49	51	55	55	52	55	53	51	51	U C L A	16	MAX	72	71	71	75	71	73	72	74	74	73	74	75	78	79	81			MIN	56	57	57	58	57	57	59	60	61	61	61	62	60	61	62	VISTA 2 NNE	16	MAX	76	75	78	76	77	76	78	76	76	75	77	78	82	86	82			OBS						***						***						MIN	59	57	61	58	58	57	59	61	61	62	60	60	57	63	60			OBS						***						***				YORBA LINDA	16	MAX	81	81	82	82	81	82	82	80	82	83	84	94	89	88				MIN	59	60	61	60	61	60	62	61	60	61	62	61	60	65	64	SOUTHEAST DESERT BASINS	07	MAX																BAKER	08	MAX	112	112	111	110	109	108	107	106	109	107	105	109	115	117	118			OBS							***											MIN	78	79	79	76	74	75	76	79	79	74	77	77	79	82	86			OBS							***									BARSTOW	18	MAX	106	103	105	102	103	100	99	101	100	99	104	109	110	110	110			MIN	69	71	73	68	70	71	71	71	70	68	67	69	70	75	81																																																						
PALOMAR MOUNTAIN OBSVT	16	MAX	86	85	81	83	82	82	80	82	80	81	85	86	93	91	91			OBS					***				***									MIN	61	61	59	63	58	59	59	61	64	60	62	67	71	75	74			OBS					***				***							PASADENA	16	MAX	85	86	83	86	84	83	84	85	83	83	86	87	95	94	88			MIN	57	61	58	59	58	59	59	60	62	62	62	64	65	67	64			OBS																POMONA FAIRPLEX	MID	MAX	92	90	90	91	90	90	92	91	90	87	89	92	100	97	91			OBS																		MIN	57	60	59	58	58	58	60	61	60	61	62	61	63	65	64	RAMONA FIRE DEPT	15	MAX	96					92	89	90	86	85			101	100	98			MIN	58				48	48	49	53	54	56			51	62	60			OBS																REDLANDS	09	MAX																		MIN																RIVERSIDE FIRE STN 3	17	MAX	94	92	92	93	92	91	92	90	89	92	95	98	101	101	93			OBS		***	***															MIN	60	61	61	59	59	60	60	59	61	61	61	61	61	68	66			OBS		***	***													RVRSIDE CITRUS EXP STN	MID	MAX	96	93	94	93	93	93	93	94	91	92	96	98	104	103	95			MIN	57	61	57	56	56	56	57	59	59	60	60	61	62	66	65	SANDBERG	MID	MAX	87	83	86	83	83	83	83	82	76	74	91	91	94	97	93			MIN	65	62	64	65	65	63	65	63	57	57	62	71	68	74	75	SAN DIEGO WSO AP	MID	MAX	71	72	71	71	71	70	72	69	70	70	69	70	76	80	72			MIN	61	63	63	62	63	64	64	63	63	63	63	64	63	65	64	SAN DIEGO SEAWORLD	16	MAX	68			69	68	71	72	72	72	72	74	73	73	73	73			MIN	61			62	63	64	66	67	66	65	66	67	67	67	65	SAN GABRIEL FIRE DEPT	16	MAX			68	83	82	83	82	83	82	80	81	84	86	91	88	86			MIN			63	60	59	61	60	62	63	63	64	63	63	66	65	SAN JACINTO RS	17	MAX	102	100	99	97	96	94					96	99	107	107				MIN	60	55	56	56	58	56					54	63	63	66	66	SAN JUAN CANYON	10	MAX	86	85	86	86	85	85	88	84	83	84	87	87	97	94	88			MIN	55	59	59	55	58	59	52	60	59	62	60	54	54	59	61	SAN PASQUAL ANIMAL PK	16	MAX	87	85	87	87	87	87	85	87	85	85	84	85	89	95	96	94			OBS									***				***					MIN	55	56	57	54	54	57	54	56	57	58	57	55	58	55	57			OBS								***					***			SANTA ANA FIRE STN	16	MAX	80	79	81	80	81	80	81	81	79	80	83	81	91	89	85			MIN	50	60	60	58	60	60	60	61	62	62	62	59	62	63	63	SANTA BARBARA	MID	MAX	70	70	68	68	67	64	64	72	70	67	67	67	73	73	73			MIN	56	56	56	56	55	57	58	59	59	60	58	59	58	58	58	SANTA BARBARA MUNI AP	MID	MAX	66	67	67	65	69	71	71	72	69	71	70	70	70	71	69			MIN	56	55	55	53	50	51	55	56	57	54	59	58	57	57	56	SANTA MARIA PUBLIC AP	MID	MAX	71	70	70	70	69	70	67	72	69	73	75	78	74	72	72			MIN	54	55	55	54	54	54	54	53	55	55	53	53	52	52	52	SANTA MONICA PIER	16	MAX																		MIN																SANTA PAULA	16	MAX	75	74	76	74	74	75	75	75	76	78	78	80	80	80	80			OBS		***		***														MIN	51	55	57	54	54	50	53	53	54	55	57	60	59	57	59			OBS		***		***												SUN CITY	16	MAX																		MIN																THOUSAND OAKS 1 SW	MID	MAX	79	77	77	79	77	80	78	78	77	78	81	84	90	86	84			MIN	52	55	54	54	52	53	55	56	56	55	57	56	57	59	56	TORRANCE AP	16	MAX	72	71	71	72	71	72	72	75	74	74	75	74	73	73	74			MIN	57	59	58	59	58	57	58	54	61	48	62	62	60	59	61			OBS															***	TWITCHELL DAM	16	MAX	76	74	75	77	74	76	77	79	76	81	90	85	85	81	84			MIN	49	50	49	51	48	50	49	51	55	55	52	55	53	51	51	U C L A	16	MAX	72	71	71	75	71	73	72	74	74	73	74	75	78	79	81			MIN	56	57	57	58	57	57	59	60	61	61	61	62	60	61	62	VISTA 2 NNE	16	MAX	76	75	78	76	77	76	78	76	76	75	77	78	82	86	82			OBS						***						***						MIN	59	57	61	58	58	57	59	61	61	62	60	60	57	63	60			OBS						***						***				YORBA LINDA	16	MAX	81	81	82	82	81	82	82	80	82	83	84	94	89	88				MIN	59	60	61	60	61	60	62	61	60	61	62	61	60	65	64	SOUTHEAST DESERT BASINS	07	MAX																BAKER	08	MAX	112	112	111	110	109	108	107	106	109	107	105	109	115	117	118			OBS							***											MIN	78	79	79	76	74	75	76	79	79	74	77	77	79	82	86			OBS							***									BARSTOW	18	MAX	106	103	105	102	103	100	99	101	100	99	104	109	110	110	110			MIN	69	71	73	68	70	71	71	71	70	68	67	69	70	75	81																																																																								
		OBS					***				***									MIN	61	61	59	63	58	59	59	61	64	60	62	67	71	75	74			OBS					***				***							PASADENA	16	MAX	85	86	83	86	84	83	84	85	83	83	86	87	95	94	88			MIN	57	61	58	59	58	59	59	60	62	62	62	64	65	67	64			OBS																POMONA FAIRPLEX	MID	MAX	92	90	90	91	90	90	92	91	90	87	89	92	100	97	91			OBS																		MIN	57	60	59	58	58	58	60	61	60	61	62	61	63	65	64	RAMONA FIRE DEPT	15	MAX	96					92	89	90	86	85			101	100	98			MIN	58				48	48	49	53	54	56			51	62	60			OBS																REDLANDS	09	MAX																		MIN																RIVERSIDE FIRE STN 3	17	MAX	94	92	92	93	92	91	92	90	89	92	95	98	101	101	93			OBS		***	***															MIN	60	61	61	59	59	60	60	59	61	61	61	61	61	68	66			OBS		***	***													RVRSIDE CITRUS EXP STN	MID	MAX	96	93	94	93	93	93	93	94	91	92	96	98	104	103	95			MIN	57	61	57	56	56	56	57	59	59	60	60	61	62	66	65	SANDBERG	MID	MAX	87	83	86	83	83	83	83	82	76	74	91	91	94	97	93			MIN	65	62	64	65	65	63	65	63	57	57	62	71	68	74	75	SAN DIEGO WSO AP	MID	MAX	71	72	71	71	71	70	72	69	70	70	69	70	76	80	72			MIN	61	63	63	62	63	64	64	63	63	63	63	64	63	65	64	SAN DIEGO SEAWORLD	16	MAX	68			69	68	71	72	72	72	72	74	73	73	73	73			MIN	61			62	63	64	66	67	66	65	66	67	67	67	65	SAN GABRIEL FIRE DEPT	16	MAX			68	83	82	83	82	83	82	80	81	84	86	91	88	86			MIN			63	60	59	61	60	62	63	63	64	63	63	66	65	SAN JACINTO RS	17	MAX	102	100	99	97	96	94					96	99	107	107				MIN	60	55	56	56	58	56					54	63	63	66	66	SAN JUAN CANYON	10	MAX	86	85	86	86	85	85	88	84	83	84	87	87	97	94	88			MIN	55	59	59	55	58	59	52	60	59	62	60	54	54	59	61	SAN PASQUAL ANIMAL PK	16	MAX	87	85	87	87	87	87	85	87	85	85	84	85	89	95	96	94			OBS									***				***					MIN	55	56	57	54	54	57	54	56	57	58	57	55	58	55	57			OBS								***					***			SANTA ANA FIRE STN	16	MAX	80	79	81	80	81	80	81	81	79	80	83	81	91	89	85			MIN	50	60	60	58	60	60	60	61	62	62	62	59	62	63	63	SANTA BARBARA	MID	MAX	70	70	68	68	67	64	64	72	70	67	67	67	73	73	73			MIN	56	56	56	56	55	57	58	59	59	60	58	59	58	58	58	SANTA BARBARA MUNI AP	MID	MAX	66	67	67	65	69	71	71	72	69	71	70	70	70	71	69			MIN	56	55	55	53	50	51	55	56	57	54	59	58	57	57	56	SANTA MARIA PUBLIC AP	MID	MAX	71	70	70	70	69	70	67	72	69	73	75	78	74	72	72			MIN	54	55	55	54	54	54	54	53	55	55	53	53	52	52	52	SANTA MONICA PIER	16	MAX																		MIN																SANTA PAULA	16	MAX	75	74	76	74	74	75	75	75	76	78	78	80	80	80	80			OBS		***		***														MIN	51	55	57	54	54	50	53	53	54	55	57	60	59	57	59			OBS		***		***												SUN CITY	16	MAX																		MIN																THOUSAND OAKS 1 SW	MID	MAX	79	77	77	79	77	80	78	78	77	78	81	84	90	86	84			MIN	52	55	54	54	52	53	55	56	56	55	57	56	57	59	56	TORRANCE AP	16	MAX	72	71	71	72	71	72	72	75	74	74	75	74	73	73	74			MIN	57	59	58	59	58	57	58	54	61	48	62	62	60	59	61			OBS															***	TWITCHELL DAM	16	MAX	76	74	75	77	74	76	77	79	76	81	90	85	85	81	84			MIN	49	50	49	51	48	50	49	51	55	55	52	55	53	51	51	U C L A	16	MAX	72	71	71	75	71	73	72	74	74	73	74	75	78	79	81			MIN	56	57	57	58	57	57	59	60	61	61	61	62	60	61	62	VISTA 2 NNE	16	MAX	76	75	78	76	77	76	78	76	76	75	77	78	82	86	82			OBS						***						***						MIN	59	57	61	58	58	57	59	61	61	62	60	60	57	63	60			OBS						***						***				YORBA LINDA	16	MAX	81	81	82	82	81	82	82	80	82	83	84	94	89	88				MIN	59	60	61	60	61	60	62	61	60	61	62	61	60	65	64	SOUTHEAST DESERT BASINS	07	MAX																BAKER	08	MAX	112	112	111	110	109	108	107	106	109	107	105	109	115	117	118			OBS							***											MIN	78	79	79	76	74	75	76	79	79	74	77	77	79	82	86			OBS							***									BARSTOW	18	MAX	106	103	105	102	103	100	99	101	100	99	104	109	110	110	110			MIN	69	71	73	68	70	71	71	71	70	68	67	69	70	75	81																																																																																										
		MIN	61	61	59	63	58	59	59	61	64	60	62	67	71	75	74			OBS					***				***							PASADENA	16	MAX	85	86	83	86	84	83	84	85	83	83	86	87	95	94	88			MIN	57	61	58	59	58	59	59	60	62	62	62	64	65	67	64			OBS																POMONA FAIRPLEX	MID	MAX	92	90	90	91	90	90	92	91	90	87	89	92	100	97	91			OBS																		MIN	57	60	59	58	58	58	60	61	60	61	62	61	63	65	64	RAMONA FIRE DEPT	15	MAX	96					92	89	90	86	85			101	100	98			MIN	58				48	48	49	53	54	56			51	62	60			OBS																REDLANDS	09	MAX																		MIN																RIVERSIDE FIRE STN 3	17	MAX	94	92	92	93	92	91	92	90	89	92	95	98	101	101	93			OBS		***	***															MIN	60	61	61	59	59	60	60	59	61	61	61	61	61	68	66			OBS		***	***													RVRSIDE CITRUS EXP STN	MID	MAX	96	93	94	93	93	93	93	94	91	92	96	98	104	103	95			MIN	57	61	57	56	56	56	57	59	59	60	60	61	62	66	65	SANDBERG	MID	MAX	87	83	86	83	83	83	83	82	76	74	91	91	94	97	93			MIN	65	62	64	65	65	63	65	63	57	57	62	71	68	74	75	SAN DIEGO WSO AP	MID	MAX	71	72	71	71	71	70	72	69	70	70	69	70	76	80	72			MIN	61	63	63	62	63	64	64	63	63	63	63	64	63	65	64	SAN DIEGO SEAWORLD	16	MAX	68			69	68	71	72	72	72	72	74	73	73	73	73			MIN	61			62	63	64	66	67	66	65	66	67	67	67	65	SAN GABRIEL FIRE DEPT	16	MAX			68	83	82	83	82	83	82	80	81	84	86	91	88	86			MIN			63	60	59	61	60	62	63	63	64	63	63	66	65	SAN JACINTO RS	17	MAX	102	100	99	97	96	94					96	99	107	107				MIN	60	55	56	56	58	56					54	63	63	66	66	SAN JUAN CANYON	10	MAX	86	85	86	86	85	85	88	84	83	84	87	87	97	94	88			MIN	55	59	59	55	58	59	52	60	59	62	60	54	54	59	61	SAN PASQUAL ANIMAL PK	16	MAX	87	85	87	87	87	87	85	87	85	85	84	85	89	95	96	94			OBS									***				***					MIN	55	56	57	54	54	57	54	56	57	58	57	55	58	55	57			OBS								***					***			SANTA ANA FIRE STN	16	MAX	80	79	81	80	81	80	81	81	79	80	83	81	91	89	85			MIN	50	60	60	58	60	60	60	61	62	62	62	59	62	63	63	SANTA BARBARA	MID	MAX	70	70	68	68	67	64	64	72	70	67	67	67	73	73	73			MIN	56	56	56	56	55	57	58	59	59	60	58	59	58	58	58	SANTA BARBARA MUNI AP	MID	MAX	66	67	67	65	69	71	71	72	69	71	70	70	70	71	69			MIN	56	55	55	53	50	51	55	56	57	54	59	58	57	57	56	SANTA MARIA PUBLIC AP	MID	MAX	71	70	70	70	69	70	67	72	69	73	75	78	74	72	72			MIN	54	55	55	54	54	54	54	53	55	55	53	53	52	52	52	SANTA MONICA PIER	16	MAX																		MIN																SANTA PAULA	16	MAX	75	74	76	74	74	75	75	75	76	78	78	80	80	80	80			OBS		***		***														MIN	51	55	57	54	54	50	53	53	54	55	57	60	59	57	59			OBS		***		***												SUN CITY	16	MAX																		MIN																THOUSAND OAKS 1 SW	MID	MAX	79	77	77	79	77	80	78	78	77	78	81	84	90	86	84			MIN	52	55	54	54	52	53	55	56	56	55	57	56	57	59	56	TORRANCE AP	16	MAX	72	71	71	72	71	72	72	75	74	74	75	74	73	73	74			MIN	57	59	58	59	58	57	58	54	61	48	62	62	60	59	61			OBS															***	TWITCHELL DAM	16	MAX	76	74	75	77	74	76	77	79	76	81	90	85	85	81	84			MIN	49	50	49	51	48	50	49	51	55	55	52	55	53	51	51	U C L A	16	MAX	72	71	71	75	71	73	72	74	74	73	74	75	78	79	81			MIN	56	57	57	58	57	57	59	60	61	61	61	62	60	61	62	VISTA 2 NNE	16	MAX	76	75	78	76	77	76	78	76	76	75	77	78	82	86	82			OBS						***						***						MIN	59	57	61	58	58	57	59	61	61	62	60	60	57	63	60			OBS						***						***				YORBA LINDA	16	MAX	81	81	82	82	81	82	82	80	82	83	84	94	89	88				MIN	59	60	61	60	61	60	62	61	60	61	62	61	60	65	64	SOUTHEAST DESERT BASINS	07	MAX																BAKER	08	MAX	112	112	111	110	109	108	107	106	109	107	105	109	115	117	118			OBS							***											MIN	78	79	79	76	74	75	76	79	79	74	77	77	79	82	86			OBS							***									BARSTOW	18	MAX	106	103	105	102	103	100	99	101	100	99	104	109	110	110	110			MIN	69	71	73	68	70	71	71	71	70	68	67	69	70	75	81																																																																																																												
		OBS					***				***							PASADENA	16	MAX	85	86	83	86	84	83	84	85	83	83	86	87	95	94	88			MIN	57	61	58	59	58	59	59	60	62	62	62	64	65	67	64			OBS																POMONA FAIRPLEX	MID	MAX	92	90	90	91	90	90	92	91	90	87	89	92	100	97	91			OBS																		MIN	57	60	59	58	58	58	60	61	60	61	62	61	63	65	64	RAMONA FIRE DEPT	15	MAX	96					92	89	90	86	85			101	100	98			MIN	58				48	48	49	53	54	56			51	62	60			OBS																REDLANDS	09	MAX																		MIN																RIVERSIDE FIRE STN 3	17	MAX	94	92	92	93	92	91	92	90	89	92	95	98	101	101	93			OBS		***	***															MIN	60	61	61	59	59	60	60	59	61	61	61	61	61	68	66			OBS		***	***													RVRSIDE CITRUS EXP STN	MID	MAX	96	93	94	93	93	93	93	94	91	92	96	98	104	103	95			MIN	57	61	57	56	56	56	57	59	59	60	60	61	62	66	65	SANDBERG	MID	MAX	87	83	86	83	83	83	83	82	76	74	91	91	94	97	93			MIN	65	62	64	65	65	63	65	63	57	57	62	71	68	74	75	SAN DIEGO WSO AP	MID	MAX	71	72	71	71	71	70	72	69	70	70	69	70	76	80	72			MIN	61	63	63	62	63	64	64	63	63	63	63	64	63	65	64	SAN DIEGO SEAWORLD	16	MAX	68			69	68	71	72	72	72	72	74	73	73	73	73			MIN	61			62	63	64	66	67	66	65	66	67	67	67	65	SAN GABRIEL FIRE DEPT	16	MAX			68	83	82	83	82	83	82	80	81	84	86	91	88	86			MIN			63	60	59	61	60	62	63	63	64	63	63	66	65	SAN JACINTO RS	17	MAX	102	100	99	97	96	94					96	99	107	107				MIN	60	55	56	56	58	56					54	63	63	66	66	SAN JUAN CANYON	10	MAX	86	85	86	86	85	85	88	84	83	84	87	87	97	94	88			MIN	55	59	59	55	58	59	52	60	59	62	60	54	54	59	61	SAN PASQUAL ANIMAL PK	16	MAX	87	85	87	87	87	87	85	87	85	85	84	85	89	95	96	94			OBS									***				***					MIN	55	56	57	54	54	57	54	56	57	58	57	55	58	55	57			OBS								***					***			SANTA ANA FIRE STN	16	MAX	80	79	81	80	81	80	81	81	79	80	83	81	91	89	85			MIN	50	60	60	58	60	60	60	61	62	62	62	59	62	63	63	SANTA BARBARA	MID	MAX	70	70	68	68	67	64	64	72	70	67	67	67	73	73	73			MIN	56	56	56	56	55	57	58	59	59	60	58	59	58	58	58	SANTA BARBARA MUNI AP	MID	MAX	66	67	67	65	69	71	71	72	69	71	70	70	70	71	69			MIN	56	55	55	53	50	51	55	56	57	54	59	58	57	57	56	SANTA MARIA PUBLIC AP	MID	MAX	71	70	70	70	69	70	67	72	69	73	75	78	74	72	72			MIN	54	55	55	54	54	54	54	53	55	55	53	53	52	52	52	SANTA MONICA PIER	16	MAX																		MIN																SANTA PAULA	16	MAX	75	74	76	74	74	75	75	75	76	78	78	80	80	80	80			OBS		***		***														MIN	51	55	57	54	54	50	53	53	54	55	57	60	59	57	59			OBS		***		***												SUN CITY	16	MAX																		MIN																THOUSAND OAKS 1 SW	MID	MAX	79	77	77	79	77	80	78	78	77	78	81	84	90	86	84			MIN	52	55	54	54	52	53	55	56	56	55	57	56	57	59	56	TORRANCE AP	16	MAX	72	71	71	72	71	72	72	75	74	74	75	74	73	73	74			MIN	57	59	58	59	58	57	58	54	61	48	62	62	60	59	61			OBS															***	TWITCHELL DAM	16	MAX	76	74	75	77	74	76	77	79	76	81	90	85	85	81	84			MIN	49	50	49	51	48	50	49	51	55	55	52	55	53	51	51	U C L A	16	MAX	72	71	71	75	71	73	72	74	74	73	74	75	78	79	81			MIN	56	57	57	58	57	57	59	60	61	61	61	62	60	61	62	VISTA 2 NNE	16	MAX	76	75	78	76	77	76	78	76	76	75	77	78	82	86	82			OBS						***						***						MIN	59	57	61	58	58	57	59	61	61	62	60	60	57	63	60			OBS						***						***				YORBA LINDA	16	MAX	81	81	82	82	81	82	82	80	82	83	84	94	89	88				MIN	59	60	61	60	61	60	62	61	60	61	62	61	60	65	64	SOUTHEAST DESERT BASINS	07	MAX																BAKER	08	MAX	112	112	111	110	109	108	107	106	109	107	105	109	115	117	118			OBS							***											MIN	78	79	79	76	74	75	76	79	79	74	77	77	79	82	86			OBS							***									BARSTOW	18	MAX	106	103	105	102	103	100	99	101	100	99	104	109	110	110	110			MIN	69	71	73	68	70	71	71	71	70	68	67	69	70	75	81																																																																																																																														
PASADENA	16	MAX	85	86	83	86	84	83	84	85	83	83	86	87	95	94	88			MIN	57	61	58	59	58	59	59	60	62	62	62	64	65	67	64			OBS																POMONA FAIRPLEX	MID	MAX	92	90	90	91	90	90	92	91	90	87	89	92	100	97	91			OBS																		MIN	57	60	59	58	58	58	60	61	60	61	62	61	63	65	64	RAMONA FIRE DEPT	15	MAX	96					92	89	90	86	85			101	100	98			MIN	58				48	48	49	53	54	56			51	62	60			OBS																REDLANDS	09	MAX																		MIN																RIVERSIDE FIRE STN 3	17	MAX	94	92	92	93	92	91	92	90	89	92	95	98	101	101	93			OBS		***	***															MIN	60	61	61	59	59	60	60	59	61	61	61	61	61	68	66			OBS		***	***													RVRSIDE CITRUS EXP STN	MID	MAX	96	93	94	93	93	93	93	94	91	92	96	98	104	103	95			MIN	57	61	57	56	56	56	57	59	59	60	60	61	62	66	65	SANDBERG	MID	MAX	87	83	86	83	83	83	83	82	76	74	91	91	94	97	93			MIN	65	62	64	65	65	63	65	63	57	57	62	71	68	74	75	SAN DIEGO WSO AP	MID	MAX	71	72	71	71	71	70	72	69	70	70	69	70	76	80	72			MIN	61	63	63	62	63	64	64	63	63	63	63	64	63	65	64	SAN DIEGO SEAWORLD	16	MAX	68			69	68	71	72	72	72	72	74	73	73	73	73			MIN	61			62	63	64	66	67	66	65	66	67	67	67	65	SAN GABRIEL FIRE DEPT	16	MAX			68	83	82	83	82	83	82	80	81	84	86	91	88	86			MIN			63	60	59	61	60	62	63	63	64	63	63	66	65	SAN JACINTO RS	17	MAX	102	100	99	97	96	94					96	99	107	107				MIN	60	55	56	56	58	56					54	63	63	66	66	SAN JUAN CANYON	10	MAX	86	85	86	86	85	85	88	84	83	84	87	87	97	94	88			MIN	55	59	59	55	58	59	52	60	59	62	60	54	54	59	61	SAN PASQUAL ANIMAL PK	16	MAX	87	85	87	87	87	87	85	87	85	85	84	85	89	95	96	94			OBS									***				***					MIN	55	56	57	54	54	57	54	56	57	58	57	55	58	55	57			OBS								***					***			SANTA ANA FIRE STN	16	MAX	80	79	81	80	81	80	81	81	79	80	83	81	91	89	85			MIN	50	60	60	58	60	60	60	61	62	62	62	59	62	63	63	SANTA BARBARA	MID	MAX	70	70	68	68	67	64	64	72	70	67	67	67	73	73	73			MIN	56	56	56	56	55	57	58	59	59	60	58	59	58	58	58	SANTA BARBARA MUNI AP	MID	MAX	66	67	67	65	69	71	71	72	69	71	70	70	70	71	69			MIN	56	55	55	53	50	51	55	56	57	54	59	58	57	57	56	SANTA MARIA PUBLIC AP	MID	MAX	71	70	70	70	69	70	67	72	69	73	75	78	74	72	72			MIN	54	55	55	54	54	54	54	53	55	55	53	53	52	52	52	SANTA MONICA PIER	16	MAX																		MIN																SANTA PAULA	16	MAX	75	74	76	74	74	75	75	75	76	78	78	80	80	80	80			OBS		***		***														MIN	51	55	57	54	54	50	53	53	54	55	57	60	59	57	59			OBS		***		***												SUN CITY	16	MAX																		MIN																THOUSAND OAKS 1 SW	MID	MAX	79	77	77	79	77	80	78	78	77	78	81	84	90	86	84			MIN	52	55	54	54	52	53	55	56	56	55	57	56	57	59	56	TORRANCE AP	16	MAX	72	71	71	72	71	72	72	75	74	74	75	74	73	73	74			MIN	57	59	58	59	58	57	58	54	61	48	62	62	60	59	61			OBS															***	TWITCHELL DAM	16	MAX	76	74	75	77	74	76	77	79	76	81	90	85	85	81	84			MIN	49	50	49	51	48	50	49	51	55	55	52	55	53	51	51	U C L A	16	MAX	72	71	71	75	71	73	72	74	74	73	74	75	78	79	81			MIN	56	57	57	58	57	57	59	60	61	61	61	62	60	61	62	VISTA 2 NNE	16	MAX	76	75	78	76	77	76	78	76	76	75	77	78	82	86	82			OBS						***						***						MIN	59	57	61	58	58	57	59	61	61	62	60	60	57	63	60			OBS						***						***				YORBA LINDA	16	MAX	81	81	82	82	81	82	82	80	82	83	84	94	89	88				MIN	59	60	61	60	61	60	62	61	60	61	62	61	60	65	64	SOUTHEAST DESERT BASINS	07	MAX																BAKER	08	MAX	112	112	111	110	109	108	107	106	109	107	105	109	115	117	118			OBS							***											MIN	78	79	79	76	74	75	76	79	79	74	77	77	79	82	86			OBS							***									BARSTOW	18	MAX	106	103	105	102	103	100	99	101	100	99	104	109	110	110	110			MIN	69	71	73	68	70	71	71	71	70	68	67	69	70	75	81																																																																																																																																																
		MIN	57	61	58	59	58	59	59	60	62	62	62	64	65	67	64			OBS																POMONA FAIRPLEX	MID	MAX	92	90	90	91	90	90	92	91	90	87	89	92	100	97	91			OBS																		MIN	57	60	59	58	58	58	60	61	60	61	62	61	63	65	64	RAMONA FIRE DEPT	15	MAX	96					92	89	90	86	85			101	100	98			MIN	58				48	48	49	53	54	56			51	62	60			OBS																REDLANDS	09	MAX																		MIN																RIVERSIDE FIRE STN 3	17	MAX	94	92	92	93	92	91	92	90	89	92	95	98	101	101	93			OBS		***	***															MIN	60	61	61	59	59	60	60	59	61	61	61	61	61	68	66			OBS		***	***													RVRSIDE CITRUS EXP STN	MID	MAX	96	93	94	93	93	93	93	94	91	92	96	98	104	103	95			MIN	57	61	57	56	56	56	57	59	59	60	60	61	62	66	65	SANDBERG	MID	MAX	87	83	86	83	83	83	83	82	76	74	91	91	94	97	93			MIN	65	62	64	65	65	63	65	63	57	57	62	71	68	74	75	SAN DIEGO WSO AP	MID	MAX	71	72	71	71	71	70	72	69	70	70	69	70	76	80	72			MIN	61	63	63	62	63	64	64	63	63	63	63	64	63	65	64	SAN DIEGO SEAWORLD	16	MAX	68			69	68	71	72	72	72	72	74	73	73	73	73			MIN	61			62	63	64	66	67	66	65	66	67	67	67	65	SAN GABRIEL FIRE DEPT	16	MAX			68	83	82	83	82	83	82	80	81	84	86	91	88	86			MIN			63	60	59	61	60	62	63	63	64	63	63	66	65	SAN JACINTO RS	17	MAX	102	100	99	97	96	94					96	99	107	107				MIN	60	55	56	56	58	56					54	63	63	66	66	SAN JUAN CANYON	10	MAX	86	85	86	86	85	85	88	84	83	84	87	87	97	94	88			MIN	55	59	59	55	58	59	52	60	59	62	60	54	54	59	61	SAN PASQUAL ANIMAL PK	16	MAX	87	85	87	87	87	87	85	87	85	85	84	85	89	95	96	94			OBS									***				***					MIN	55	56	57	54	54	57	54	56	57	58	57	55	58	55	57			OBS								***					***			SANTA ANA FIRE STN	16	MAX	80	79	81	80	81	80	81	81	79	80	83	81	91	89	85			MIN	50	60	60	58	60	60	60	61	62	62	62	59	62	63	63	SANTA BARBARA	MID	MAX	70	70	68	68	67	64	64	72	70	67	67	67	73	73	73			MIN	56	56	56	56	55	57	58	59	59	60	58	59	58	58	58	SANTA BARBARA MUNI AP	MID	MAX	66	67	67	65	69	71	71	72	69	71	70	70	70	71	69			MIN	56	55	55	53	50	51	55	56	57	54	59	58	57	57	56	SANTA MARIA PUBLIC AP	MID	MAX	71	70	70	70	69	70	67	72	69	73	75	78	74	72	72			MIN	54	55	55	54	54	54	54	53	55	55	53	53	52	52	52	SANTA MONICA PIER	16	MAX																		MIN																SANTA PAULA	16	MAX	75	74	76	74	74	75	75	75	76	78	78	80	80	80	80			OBS		***		***														MIN	51	55	57	54	54	50	53	53	54	55	57	60	59	57	59			OBS		***		***												SUN CITY	16	MAX																		MIN																THOUSAND OAKS 1 SW	MID	MAX	79	77	77	79	77	80	78	78	77	78	81	84	90	86	84			MIN	52	55	54	54	52	53	55	56	56	55	57	56	57	59	56	TORRANCE AP	16	MAX	72	71	71	72	71	72	72	75	74	74	75	74	73	73	74			MIN	57	59	58	59	58	57	58	54	61	48	62	62	60	59	61			OBS															***	TWITCHELL DAM	16	MAX	76	74	75	77	74	76	77	79	76	81	90	85	85	81	84			MIN	49	50	49	51	48	50	49	51	55	55	52	55	53	51	51	U C L A	16	MAX	72	71	71	75	71	73	72	74	74	73	74	75	78	79	81			MIN	56	57	57	58	57	57	59	60	61	61	61	62	60	61	62	VISTA 2 NNE	16	MAX	76	75	78	76	77	76	78	76	76	75	77	78	82	86	82			OBS						***						***						MIN	59	57	61	58	58	57	59	61	61	62	60	60	57	63	60			OBS						***						***				YORBA LINDA	16	MAX	81	81	82	82	81	82	82	80	82	83	84	94	89	88				MIN	59	60	61	60	61	60	62	61	60	61	62	61	60	65	64	SOUTHEAST DESERT BASINS	07	MAX																BAKER	08	MAX	112	112	111	110	109	108	107	106	109	107	105	109	115	117	118			OBS							***											MIN	78	79	79	76	74	75	76	79	79	74	77	77	79	82	86			OBS							***									BARSTOW	18	MAX	106	103	105	102	103	100	99	101	100	99	104	109	110	110	110			MIN	69	71	73	68	70	71	71	71	70	68	67	69	70	75	81																																																																																																																																																																		
		OBS																POMONA FAIRPLEX	MID	MAX	92	90	90	91	90	90	92	91	90	87	89	92	100	97	91			OBS																		MIN	57	60	59	58	58	58	60	61	60	61	62	61	63	65	64	RAMONA FIRE DEPT	15	MAX	96					92	89	90	86	85			101	100	98			MIN	58				48	48	49	53	54	56			51	62	60			OBS																REDLANDS	09	MAX																		MIN																RIVERSIDE FIRE STN 3	17	MAX	94	92	92	93	92	91	92	90	89	92	95	98	101	101	93			OBS		***	***															MIN	60	61	61	59	59	60	60	59	61	61	61	61	61	68	66			OBS		***	***													RVRSIDE CITRUS EXP STN	MID	MAX	96	93	94	93	93	93	93	94	91	92	96	98	104	103	95			MIN	57	61	57	56	56	56	57	59	59	60	60	61	62	66	65	SANDBERG	MID	MAX	87	83	86	83	83	83	83	82	76	74	91	91	94	97	93			MIN	65	62	64	65	65	63	65	63	57	57	62	71	68	74	75	SAN DIEGO WSO AP	MID	MAX	71	72	71	71	71	70	72	69	70	70	69	70	76	80	72			MIN	61	63	63	62	63	64	64	63	63	63	63	64	63	65	64	SAN DIEGO SEAWORLD	16	MAX	68			69	68	71	72	72	72	72	74	73	73	73	73			MIN	61			62	63	64	66	67	66	65	66	67	67	67	65	SAN GABRIEL FIRE DEPT	16	MAX			68	83	82	83	82	83	82	80	81	84	86	91	88	86			MIN			63	60	59	61	60	62	63	63	64	63	63	66	65	SAN JACINTO RS	17	MAX	102	100	99	97	96	94					96	99	107	107				MIN	60	55	56	56	58	56					54	63	63	66	66	SAN JUAN CANYON	10	MAX	86	85	86	86	85	85	88	84	83	84	87	87	97	94	88			MIN	55	59	59	55	58	59	52	60	59	62	60	54	54	59	61	SAN PASQUAL ANIMAL PK	16	MAX	87	85	87	87	87	87	85	87	85	85	84	85	89	95	96	94			OBS									***				***					MIN	55	56	57	54	54	57	54	56	57	58	57	55	58	55	57			OBS								***					***			SANTA ANA FIRE STN	16	MAX	80	79	81	80	81	80	81	81	79	80	83	81	91	89	85			MIN	50	60	60	58	60	60	60	61	62	62	62	59	62	63	63	SANTA BARBARA	MID	MAX	70	70	68	68	67	64	64	72	70	67	67	67	73	73	73			MIN	56	56	56	56	55	57	58	59	59	60	58	59	58	58	58	SANTA BARBARA MUNI AP	MID	MAX	66	67	67	65	69	71	71	72	69	71	70	70	70	71	69			MIN	56	55	55	53	50	51	55	56	57	54	59	58	57	57	56	SANTA MARIA PUBLIC AP	MID	MAX	71	70	70	70	69	70	67	72	69	73	75	78	74	72	72			MIN	54	55	55	54	54	54	54	53	55	55	53	53	52	52	52	SANTA MONICA PIER	16	MAX																		MIN																SANTA PAULA	16	MAX	75	74	76	74	74	75	75	75	76	78	78	80	80	80	80			OBS		***		***														MIN	51	55	57	54	54	50	53	53	54	55	57	60	59	57	59			OBS		***		***												SUN CITY	16	MAX																		MIN																THOUSAND OAKS 1 SW	MID	MAX	79	77	77	79	77	80	78	78	77	78	81	84	90	86	84			MIN	52	55	54	54	52	53	55	56	56	55	57	56	57	59	56	TORRANCE AP	16	MAX	72	71	71	72	71	72	72	75	74	74	75	74	73	73	74			MIN	57	59	58	59	58	57	58	54	61	48	62	62	60	59	61			OBS															***	TWITCHELL DAM	16	MAX	76	74	75	77	74	76	77	79	76	81	90	85	85	81	84			MIN	49	50	49	51	48	50	49	51	55	55	52	55	53	51	51	U C L A	16	MAX	72	71	71	75	71	73	72	74	74	73	74	75	78	79	81			MIN	56	57	57	58	57	57	59	60	61	61	61	62	60	61	62	VISTA 2 NNE	16	MAX	76	75	78	76	77	76	78	76	76	75	77	78	82	86	82			OBS						***						***						MIN	59	57	61	58	58	57	59	61	61	62	60	60	57	63	60			OBS						***						***				YORBA LINDA	16	MAX	81	81	82	82	81	82	82	80	82	83	84	94	89	88				MIN	59	60	61	60	61	60	62	61	60	61	62	61	60	65	64	SOUTHEAST DESERT BASINS	07	MAX																BAKER	08	MAX	112	112	111	110	109	108	107	106	109	107	105	109	115	117	118			OBS							***											MIN	78	79	79	76	74	75	76	79	79	74	77	77	79	82	86			OBS							***									BARSTOW	18	MAX	106	103	105	102	103	100	99	101	100	99	104	109	110	110	110			MIN	69	71	73	68	70	71	71	71	70	68	67	69	70	75	81																																																																																																																																																																																				
POMONA FAIRPLEX	MID	MAX	92	90	90	91	90	90	92	91	90	87	89	92	100	97	91			OBS																		MIN	57	60	59	58	58	58	60	61	60	61	62	61	63	65	64	RAMONA FIRE DEPT	15	MAX	96					92	89	90	86	85			101	100	98			MIN	58				48	48	49	53	54	56			51	62	60			OBS																REDLANDS	09	MAX																		MIN																RIVERSIDE FIRE STN 3	17	MAX	94	92	92	93	92	91	92	90	89	92	95	98	101	101	93			OBS		***	***															MIN	60	61	61	59	59	60	60	59	61	61	61	61	61	68	66			OBS		***	***													RVRSIDE CITRUS EXP STN	MID	MAX	96	93	94	93	93	93	93	94	91	92	96	98	104	103	95			MIN	57	61	57	56	56	56	57	59	59	60	60	61	62	66	65	SANDBERG	MID	MAX	87	83	86	83	83	83	83	82	76	74	91	91	94	97	93			MIN	65	62	64	65	65	63	65	63	57	57	62	71	68	74	75	SAN DIEGO WSO AP	MID	MAX	71	72	71	71	71	70	72	69	70	70	69	70	76	80	72			MIN	61	63	63	62	63	64	64	63	63	63	63	64	63	65	64	SAN DIEGO SEAWORLD	16	MAX	68			69	68	71	72	72	72	72	74	73	73	73	73			MIN	61			62	63	64	66	67	66	65	66	67	67	67	65	SAN GABRIEL FIRE DEPT	16	MAX			68	83	82	83	82	83	82	80	81	84	86	91	88	86			MIN			63	60	59	61	60	62	63	63	64	63	63	66	65	SAN JACINTO RS	17	MAX	102	100	99	97	96	94					96	99	107	107				MIN	60	55	56	56	58	56					54	63	63	66	66	SAN JUAN CANYON	10	MAX	86	85	86	86	85	85	88	84	83	84	87	87	97	94	88			MIN	55	59	59	55	58	59	52	60	59	62	60	54	54	59	61	SAN PASQUAL ANIMAL PK	16	MAX	87	85	87	87	87	87	85	87	85	85	84	85	89	95	96	94			OBS									***				***					MIN	55	56	57	54	54	57	54	56	57	58	57	55	58	55	57			OBS								***					***			SANTA ANA FIRE STN	16	MAX	80	79	81	80	81	80	81	81	79	80	83	81	91	89	85			MIN	50	60	60	58	60	60	60	61	62	62	62	59	62	63	63	SANTA BARBARA	MID	MAX	70	70	68	68	67	64	64	72	70	67	67	67	73	73	73			MIN	56	56	56	56	55	57	58	59	59	60	58	59	58	58	58	SANTA BARBARA MUNI AP	MID	MAX	66	67	67	65	69	71	71	72	69	71	70	70	70	71	69			MIN	56	55	55	53	50	51	55	56	57	54	59	58	57	57	56	SANTA MARIA PUBLIC AP	MID	MAX	71	70	70	70	69	70	67	72	69	73	75	78	74	72	72			MIN	54	55	55	54	54	54	54	53	55	55	53	53	52	52	52	SANTA MONICA PIER	16	MAX																		MIN																SANTA PAULA	16	MAX	75	74	76	74	74	75	75	75	76	78	78	80	80	80	80			OBS		***		***														MIN	51	55	57	54	54	50	53	53	54	55	57	60	59	57	59			OBS		***		***												SUN CITY	16	MAX																		MIN																THOUSAND OAKS 1 SW	MID	MAX	79	77	77	79	77	80	78	78	77	78	81	84	90	86	84			MIN	52	55	54	54	52	53	55	56	56	55	57	56	57	59	56	TORRANCE AP	16	MAX	72	71	71	72	71	72	72	75	74	74	75	74	73	73	74			MIN	57	59	58	59	58	57	58	54	61	48	62	62	60	59	61			OBS															***	TWITCHELL DAM	16	MAX	76	74	75	77	74	76	77	79	76	81	90	85	85	81	84			MIN	49	50	49	51	48	50	49	51	55	55	52	55	53	51	51	U C L A	16	MAX	72	71	71	75	71	73	72	74	74	73	74	75	78	79	81			MIN	56	57	57	58	57	57	59	60	61	61	61	62	60	61	62	VISTA 2 NNE	16	MAX	76	75	78	76	77	76	78	76	76	75	77	78	82	86	82			OBS						***						***						MIN	59	57	61	58	58	57	59	61	61	62	60	60	57	63	60			OBS						***						***				YORBA LINDA	16	MAX	81	81	82	82	81	82	82	80	82	83	84	94	89	88				MIN	59	60	61	60	61	60	62	61	60	61	62	61	60	65	64	SOUTHEAST DESERT BASINS	07	MAX																BAKER	08	MAX	112	112	111	110	109	108	107	106	109	107	105	109	115	117	118			OBS							***											MIN	78	79	79	76	74	75	76	79	79	74	77	77	79	82	86			OBS							***									BARSTOW	18	MAX	106	103	105	102	103	100	99	101	100	99	104	109	110	110	110			MIN	69	71	73	68	70	71	71	71	70	68	67	69	70	75	81																																																																																																																																																																																																						
		OBS																		MIN	57	60	59	58	58	58	60	61	60	61	62	61	63	65	64	RAMONA FIRE DEPT	15	MAX	96					92	89	90	86	85			101	100	98			MIN	58				48	48	49	53	54	56			51	62	60			OBS																REDLANDS	09	MAX																		MIN																RIVERSIDE FIRE STN 3	17	MAX	94	92	92	93	92	91	92	90	89	92	95	98	101	101	93			OBS		***	***															MIN	60	61	61	59	59	60	60	59	61	61	61	61	61	68	66			OBS		***	***													RVRSIDE CITRUS EXP STN	MID	MAX	96	93	94	93	93	93	93	94	91	92	96	98	104	103	95			MIN	57	61	57	56	56	56	57	59	59	60	60	61	62	66	65	SANDBERG	MID	MAX	87	83	86	83	83	83	83	82	76	74	91	91	94	97	93			MIN	65	62	64	65	65	63	65	63	57	57	62	71	68	74	75	SAN DIEGO WSO AP	MID	MAX	71	72	71	71	71	70	72	69	70	70	69	70	76	80	72			MIN	61	63	63	62	63	64	64	63	63	63	63	64	63	65	64	SAN DIEGO SEAWORLD	16	MAX	68			69	68	71	72	72	72	72	74	73	73	73	73			MIN	61			62	63	64	66	67	66	65	66	67	67	67	65	SAN GABRIEL FIRE DEPT	16	MAX			68	83	82	83	82	83	82	80	81	84	86	91	88	86			MIN			63	60	59	61	60	62	63	63	64	63	63	66	65	SAN JACINTO RS	17	MAX	102	100	99	97	96	94					96	99	107	107				MIN	60	55	56	56	58	56					54	63	63	66	66	SAN JUAN CANYON	10	MAX	86	85	86	86	85	85	88	84	83	84	87	87	97	94	88			MIN	55	59	59	55	58	59	52	60	59	62	60	54	54	59	61	SAN PASQUAL ANIMAL PK	16	MAX	87	85	87	87	87	87	85	87	85	85	84	85	89	95	96	94			OBS									***				***					MIN	55	56	57	54	54	57	54	56	57	58	57	55	58	55	57			OBS								***					***			SANTA ANA FIRE STN	16	MAX	80	79	81	80	81	80	81	81	79	80	83	81	91	89	85			MIN	50	60	60	58	60	60	60	61	62	62	62	59	62	63	63	SANTA BARBARA	MID	MAX	70	70	68	68	67	64	64	72	70	67	67	67	73	73	73			MIN	56	56	56	56	55	57	58	59	59	60	58	59	58	58	58	SANTA BARBARA MUNI AP	MID	MAX	66	67	67	65	69	71	71	72	69	71	70	70	70	71	69			MIN	56	55	55	53	50	51	55	56	57	54	59	58	57	57	56	SANTA MARIA PUBLIC AP	MID	MAX	71	70	70	70	69	70	67	72	69	73	75	78	74	72	72			MIN	54	55	55	54	54	54	54	53	55	55	53	53	52	52	52	SANTA MONICA PIER	16	MAX																		MIN																SANTA PAULA	16	MAX	75	74	76	74	74	75	75	75	76	78	78	80	80	80	80			OBS		***		***														MIN	51	55	57	54	54	50	53	53	54	55	57	60	59	57	59			OBS		***		***												SUN CITY	16	MAX																		MIN																THOUSAND OAKS 1 SW	MID	MAX	79	77	77	79	77	80	78	78	77	78	81	84	90	86	84			MIN	52	55	54	54	52	53	55	56	56	55	57	56	57	59	56	TORRANCE AP	16	MAX	72	71	71	72	71	72	72	75	74	74	75	74	73	73	74			MIN	57	59	58	59	58	57	58	54	61	48	62	62	60	59	61			OBS															***	TWITCHELL DAM	16	MAX	76	74	75	77	74	76	77	79	76	81	90	85	85	81	84			MIN	49	50	49	51	48	50	49	51	55	55	52	55	53	51	51	U C L A	16	MAX	72	71	71	75	71	73	72	74	74	73	74	75	78	79	81			MIN	56	57	57	58	57	57	59	60	61	61	61	62	60	61	62	VISTA 2 NNE	16	MAX	76	75	78	76	77	76	78	76	76	75	77	78	82	86	82			OBS						***						***						MIN	59	57	61	58	58	57	59	61	61	62	60	60	57	63	60			OBS						***						***				YORBA LINDA	16	MAX	81	81	82	82	81	82	82	80	82	83	84	94	89	88				MIN	59	60	61	60	61	60	62	61	60	61	62	61	60	65	64	SOUTHEAST DESERT BASINS	07	MAX																BAKER	08	MAX	112	112	111	110	109	108	107	106	109	107	105	109	115	117	118			OBS							***											MIN	78	79	79	76	74	75	76	79	79	74	77	77	79	82	86			OBS							***									BARSTOW	18	MAX	106	103	105	102	103	100	99	101	100	99	104	109	110	110	110			MIN	69	71	73	68	70	71	71	71	70	68	67	69	70	75	81																																																																																																																																																																																																																								
		MIN	57	60	59	58	58	58	60	61	60	61	62	61	63	65	64	RAMONA FIRE DEPT	15	MAX	96					92	89	90	86	85			101	100	98			MIN	58				48	48	49	53	54	56			51	62	60			OBS																REDLANDS	09	MAX																		MIN																RIVERSIDE FIRE STN 3	17	MAX	94	92	92	93	92	91	92	90	89	92	95	98	101	101	93			OBS		***	***															MIN	60	61	61	59	59	60	60	59	61	61	61	61	61	68	66			OBS		***	***													RVRSIDE CITRUS EXP STN	MID	MAX	96	93	94	93	93	93	93	94	91	92	96	98	104	103	95			MIN	57	61	57	56	56	56	57	59	59	60	60	61	62	66	65	SANDBERG	MID	MAX	87	83	86	83	83	83	83	82	76	74	91	91	94	97	93			MIN	65	62	64	65	65	63	65	63	57	57	62	71	68	74	75	SAN DIEGO WSO AP	MID	MAX	71	72	71	71	71	70	72	69	70	70	69	70	76	80	72			MIN	61	63	63	62	63	64	64	63	63	63	63	64	63	65	64	SAN DIEGO SEAWORLD	16	MAX	68			69	68	71	72	72	72	72	74	73	73	73	73			MIN	61			62	63	64	66	67	66	65	66	67	67	67	65	SAN GABRIEL FIRE DEPT	16	MAX			68	83	82	83	82	83	82	80	81	84	86	91	88	86			MIN			63	60	59	61	60	62	63	63	64	63	63	66	65	SAN JACINTO RS	17	MAX	102	100	99	97	96	94					96	99	107	107				MIN	60	55	56	56	58	56					54	63	63	66	66	SAN JUAN CANYON	10	MAX	86	85	86	86	85	85	88	84	83	84	87	87	97	94	88			MIN	55	59	59	55	58	59	52	60	59	62	60	54	54	59	61	SAN PASQUAL ANIMAL PK	16	MAX	87	85	87	87	87	87	85	87	85	85	84	85	89	95	96	94			OBS									***				***					MIN	55	56	57	54	54	57	54	56	57	58	57	55	58	55	57			OBS								***					***			SANTA ANA FIRE STN	16	MAX	80	79	81	80	81	80	81	81	79	80	83	81	91	89	85			MIN	50	60	60	58	60	60	60	61	62	62	62	59	62	63	63	SANTA BARBARA	MID	MAX	70	70	68	68	67	64	64	72	70	67	67	67	73	73	73			MIN	56	56	56	56	55	57	58	59	59	60	58	59	58	58	58	SANTA BARBARA MUNI AP	MID	MAX	66	67	67	65	69	71	71	72	69	71	70	70	70	71	69			MIN	56	55	55	53	50	51	55	56	57	54	59	58	57	57	56	SANTA MARIA PUBLIC AP	MID	MAX	71	70	70	70	69	70	67	72	69	73	75	78	74	72	72			MIN	54	55	55	54	54	54	54	53	55	55	53	53	52	52	52	SANTA MONICA PIER	16	MAX																		MIN																SANTA PAULA	16	MAX	75	74	76	74	74	75	75	75	76	78	78	80	80	80	80			OBS		***		***														MIN	51	55	57	54	54	50	53	53	54	55	57	60	59	57	59			OBS		***		***												SUN CITY	16	MAX																		MIN																THOUSAND OAKS 1 SW	MID	MAX	79	77	77	79	77	80	78	78	77	78	81	84	90	86	84			MIN	52	55	54	54	52	53	55	56	56	55	57	56	57	59	56	TORRANCE AP	16	MAX	72	71	71	72	71	72	72	75	74	74	75	74	73	73	74			MIN	57	59	58	59	58	57	58	54	61	48	62	62	60	59	61			OBS															***	TWITCHELL DAM	16	MAX	76	74	75	77	74	76	77	79	76	81	90	85	85	81	84			MIN	49	50	49	51	48	50	49	51	55	55	52	55	53	51	51	U C L A	16	MAX	72	71	71	75	71	73	72	74	74	73	74	75	78	79	81			MIN	56	57	57	58	57	57	59	60	61	61	61	62	60	61	62	VISTA 2 NNE	16	MAX	76	75	78	76	77	76	78	76	76	75	77	78	82	86	82			OBS						***						***						MIN	59	57	61	58	58	57	59	61	61	62	60	60	57	63	60			OBS						***						***				YORBA LINDA	16	MAX	81	81	82	82	81	82	82	80	82	83	84	94	89	88				MIN	59	60	61	60	61	60	62	61	60	61	62	61	60	65	64	SOUTHEAST DESERT BASINS	07	MAX																BAKER	08	MAX	112	112	111	110	109	108	107	106	109	107	105	109	115	117	118			OBS							***											MIN	78	79	79	76	74	75	76	79	79	74	77	77	79	82	86			OBS							***									BARSTOW	18	MAX	106	103	105	102	103	100	99	101	100	99	104	109	110	110	110			MIN	69	71	73	68	70	71	71	71	70	68	67	69	70	75	81																																																																																																																																																																																																																																										
RAMONA FIRE DEPT	15	MAX	96					92	89	90	86	85			101	100	98			MIN	58				48	48	49	53	54	56			51	62	60			OBS																REDLANDS	09	MAX																		MIN																RIVERSIDE FIRE STN 3	17	MAX	94	92	92	93	92	91	92	90	89	92	95	98	101	101	93			OBS		***	***															MIN	60	61	61	59	59	60	60	59	61	61	61	61	61	68	66			OBS		***	***													RVRSIDE CITRUS EXP STN	MID	MAX	96	93	94	93	93	93	93	94	91	92	96	98	104	103	95			MIN	57	61	57	56	56	56	57	59	59	60	60	61	62	66	65	SANDBERG	MID	MAX	87	83	86	83	83	83	83	82	76	74	91	91	94	97	93			MIN	65	62	64	65	65	63	65	63	57	57	62	71	68	74	75	SAN DIEGO WSO AP	MID	MAX	71	72	71	71	71	70	72	69	70	70	69	70	76	80	72			MIN	61	63	63	62	63	64	64	63	63	63	63	64	63	65	64	SAN DIEGO SEAWORLD	16	MAX	68			69	68	71	72	72	72	72	74	73	73	73	73			MIN	61			62	63	64	66	67	66	65	66	67	67	67	65	SAN GABRIEL FIRE DEPT	16	MAX			68	83	82	83	82	83	82	80	81	84	86	91	88	86			MIN			63	60	59	61	60	62	63	63	64	63	63	66	65	SAN JACINTO RS	17	MAX	102	100	99	97	96	94					96	99	107	107				MIN	60	55	56	56	58	56					54	63	63	66	66	SAN JUAN CANYON	10	MAX	86	85	86	86	85	85	88	84	83	84	87	87	97	94	88			MIN	55	59	59	55	58	59	52	60	59	62	60	54	54	59	61	SAN PASQUAL ANIMAL PK	16	MAX	87	85	87	87	87	87	85	87	85	85	84	85	89	95	96	94			OBS									***				***					MIN	55	56	57	54	54	57	54	56	57	58	57	55	58	55	57			OBS								***					***			SANTA ANA FIRE STN	16	MAX	80	79	81	80	81	80	81	81	79	80	83	81	91	89	85			MIN	50	60	60	58	60	60	60	61	62	62	62	59	62	63	63	SANTA BARBARA	MID	MAX	70	70	68	68	67	64	64	72	70	67	67	67	73	73	73			MIN	56	56	56	56	55	57	58	59	59	60	58	59	58	58	58	SANTA BARBARA MUNI AP	MID	MAX	66	67	67	65	69	71	71	72	69	71	70	70	70	71	69			MIN	56	55	55	53	50	51	55	56	57	54	59	58	57	57	56	SANTA MARIA PUBLIC AP	MID	MAX	71	70	70	70	69	70	67	72	69	73	75	78	74	72	72			MIN	54	55	55	54	54	54	54	53	55	55	53	53	52	52	52	SANTA MONICA PIER	16	MAX																		MIN																SANTA PAULA	16	MAX	75	74	76	74	74	75	75	75	76	78	78	80	80	80	80			OBS		***		***														MIN	51	55	57	54	54	50	53	53	54	55	57	60	59	57	59			OBS		***		***												SUN CITY	16	MAX																		MIN																THOUSAND OAKS 1 SW	MID	MAX	79	77	77	79	77	80	78	78	77	78	81	84	90	86	84			MIN	52	55	54	54	52	53	55	56	56	55	57	56	57	59	56	TORRANCE AP	16	MAX	72	71	71	72	71	72	72	75	74	74	75	74	73	73	74			MIN	57	59	58	59	58	57	58	54	61	48	62	62	60	59	61			OBS															***	TWITCHELL DAM	16	MAX	76	74	75	77	74	76	77	79	76	81	90	85	85	81	84			MIN	49	50	49	51	48	50	49	51	55	55	52	55	53	51	51	U C L A	16	MAX	72	71	71	75	71	73	72	74	74	73	74	75	78	79	81			MIN	56	57	57	58	57	57	59	60	61	61	61	62	60	61	62	VISTA 2 NNE	16	MAX	76	75	78	76	77	76	78	76	76	75	77	78	82	86	82			OBS						***						***						MIN	59	57	61	58	58	57	59	61	61	62	60	60	57	63	60			OBS						***						***				YORBA LINDA	16	MAX	81	81	82	82	81	82	82	80	82	83	84	94	89	88				MIN	59	60	61	60	61	60	62	61	60	61	62	61	60	65	64	SOUTHEAST DESERT BASINS	07	MAX																BAKER	08	MAX	112	112	111	110	109	108	107	106	109	107	105	109	115	117	118			OBS							***											MIN	78	79	79	76	74	75	76	79	79	74	77	77	79	82	86			OBS							***									BARSTOW	18	MAX	106	103	105	102	103	100	99	101	100	99	104	109	110	110	110			MIN	69	71	73	68	70	71	71	71	70	68	67	69	70	75	81																																																																																																																																																																																																																																																												
		MIN	58				48	48	49	53	54	56			51	62	60			OBS																REDLANDS	09	MAX																		MIN																RIVERSIDE FIRE STN 3	17	MAX	94	92	92	93	92	91	92	90	89	92	95	98	101	101	93			OBS		***	***															MIN	60	61	61	59	59	60	60	59	61	61	61	61	61	68	66			OBS		***	***													RVRSIDE CITRUS EXP STN	MID	MAX	96	93	94	93	93	93	93	94	91	92	96	98	104	103	95			MIN	57	61	57	56	56	56	57	59	59	60	60	61	62	66	65	SANDBERG	MID	MAX	87	83	86	83	83	83	83	82	76	74	91	91	94	97	93			MIN	65	62	64	65	65	63	65	63	57	57	62	71	68	74	75	SAN DIEGO WSO AP	MID	MAX	71	72	71	71	71	70	72	69	70	70	69	70	76	80	72			MIN	61	63	63	62	63	64	64	63	63	63	63	64	63	65	64	SAN DIEGO SEAWORLD	16	MAX	68			69	68	71	72	72	72	72	74	73	73	73	73			MIN	61			62	63	64	66	67	66	65	66	67	67	67	65	SAN GABRIEL FIRE DEPT	16	MAX			68	83	82	83	82	83	82	80	81	84	86	91	88	86			MIN			63	60	59	61	60	62	63	63	64	63	63	66	65	SAN JACINTO RS	17	MAX	102	100	99	97	96	94					96	99	107	107				MIN	60	55	56	56	58	56					54	63	63	66	66	SAN JUAN CANYON	10	MAX	86	85	86	86	85	85	88	84	83	84	87	87	97	94	88			MIN	55	59	59	55	58	59	52	60	59	62	60	54	54	59	61	SAN PASQUAL ANIMAL PK	16	MAX	87	85	87	87	87	87	85	87	85	85	84	85	89	95	96	94			OBS									***				***					MIN	55	56	57	54	54	57	54	56	57	58	57	55	58	55	57			OBS								***					***			SANTA ANA FIRE STN	16	MAX	80	79	81	80	81	80	81	81	79	80	83	81	91	89	85			MIN	50	60	60	58	60	60	60	61	62	62	62	59	62	63	63	SANTA BARBARA	MID	MAX	70	70	68	68	67	64	64	72	70	67	67	67	73	73	73			MIN	56	56	56	56	55	57	58	59	59	60	58	59	58	58	58	SANTA BARBARA MUNI AP	MID	MAX	66	67	67	65	69	71	71	72	69	71	70	70	70	71	69			MIN	56	55	55	53	50	51	55	56	57	54	59	58	57	57	56	SANTA MARIA PUBLIC AP	MID	MAX	71	70	70	70	69	70	67	72	69	73	75	78	74	72	72			MIN	54	55	55	54	54	54	54	53	55	55	53	53	52	52	52	SANTA MONICA PIER	16	MAX																		MIN																SANTA PAULA	16	MAX	75	74	76	74	74	75	75	75	76	78	78	80	80	80	80			OBS		***		***														MIN	51	55	57	54	54	50	53	53	54	55	57	60	59	57	59			OBS		***		***												SUN CITY	16	MAX																		MIN																THOUSAND OAKS 1 SW	MID	MAX	79	77	77	79	77	80	78	78	77	78	81	84	90	86	84			MIN	52	55	54	54	52	53	55	56	56	55	57	56	57	59	56	TORRANCE AP	16	MAX	72	71	71	72	71	72	72	75	74	74	75	74	73	73	74			MIN	57	59	58	59	58	57	58	54	61	48	62	62	60	59	61			OBS															***	TWITCHELL DAM	16	MAX	76	74	75	77	74	76	77	79	76	81	90	85	85	81	84			MIN	49	50	49	51	48	50	49	51	55	55	52	55	53	51	51	U C L A	16	MAX	72	71	71	75	71	73	72	74	74	73	74	75	78	79	81			MIN	56	57	57	58	57	57	59	60	61	61	61	62	60	61	62	VISTA 2 NNE	16	MAX	76	75	78	76	77	76	78	76	76	75	77	78	82	86	82			OBS						***						***						MIN	59	57	61	58	58	57	59	61	61	62	60	60	57	63	60			OBS						***						***				YORBA LINDA	16	MAX	81	81	82	82	81	82	82	80	82	83	84	94	89	88				MIN	59	60	61	60	61	60	62	61	60	61	62	61	60	65	64	SOUTHEAST DESERT BASINS	07	MAX																BAKER	08	MAX	112	112	111	110	109	108	107	106	109	107	105	109	115	117	118			OBS							***											MIN	78	79	79	76	74	75	76	79	79	74	77	77	79	82	86			OBS							***									BARSTOW	18	MAX	106	103	105	102	103	100	99	101	100	99	104	109	110	110	110			MIN	69	71	73	68	70	71	71	71	70	68	67	69	70	75	81																																																																																																																																																																																																																																																																														
		OBS																REDLANDS	09	MAX																		MIN																RIVERSIDE FIRE STN 3	17	MAX	94	92	92	93	92	91	92	90	89	92	95	98	101	101	93			OBS		***	***															MIN	60	61	61	59	59	60	60	59	61	61	61	61	61	68	66			OBS		***	***													RVRSIDE CITRUS EXP STN	MID	MAX	96	93	94	93	93	93	93	94	91	92	96	98	104	103	95			MIN	57	61	57	56	56	56	57	59	59	60	60	61	62	66	65	SANDBERG	MID	MAX	87	83	86	83	83	83	83	82	76	74	91	91	94	97	93			MIN	65	62	64	65	65	63	65	63	57	57	62	71	68	74	75	SAN DIEGO WSO AP	MID	MAX	71	72	71	71	71	70	72	69	70	70	69	70	76	80	72			MIN	61	63	63	62	63	64	64	63	63	63	63	64	63	65	64	SAN DIEGO SEAWORLD	16	MAX	68			69	68	71	72	72	72	72	74	73	73	73	73			MIN	61			62	63	64	66	67	66	65	66	67	67	67	65	SAN GABRIEL FIRE DEPT	16	MAX			68	83	82	83	82	83	82	80	81	84	86	91	88	86			MIN			63	60	59	61	60	62	63	63	64	63	63	66	65	SAN JACINTO RS	17	MAX	102	100	99	97	96	94					96	99	107	107				MIN	60	55	56	56	58	56					54	63	63	66	66	SAN JUAN CANYON	10	MAX	86	85	86	86	85	85	88	84	83	84	87	87	97	94	88			MIN	55	59	59	55	58	59	52	60	59	62	60	54	54	59	61	SAN PASQUAL ANIMAL PK	16	MAX	87	85	87	87	87	87	85	87	85	85	84	85	89	95	96	94			OBS									***				***					MIN	55	56	57	54	54	57	54	56	57	58	57	55	58	55	57			OBS								***					***			SANTA ANA FIRE STN	16	MAX	80	79	81	80	81	80	81	81	79	80	83	81	91	89	85			MIN	50	60	60	58	60	60	60	61	62	62	62	59	62	63	63	SANTA BARBARA	MID	MAX	70	70	68	68	67	64	64	72	70	67	67	67	73	73	73			MIN	56	56	56	56	55	57	58	59	59	60	58	59	58	58	58	SANTA BARBARA MUNI AP	MID	MAX	66	67	67	65	69	71	71	72	69	71	70	70	70	71	69			MIN	56	55	55	53	50	51	55	56	57	54	59	58	57	57	56	SANTA MARIA PUBLIC AP	MID	MAX	71	70	70	70	69	70	67	72	69	73	75	78	74	72	72			MIN	54	55	55	54	54	54	54	53	55	55	53	53	52	52	52	SANTA MONICA PIER	16	MAX																		MIN																SANTA PAULA	16	MAX	75	74	76	74	74	75	75	75	76	78	78	80	80	80	80			OBS		***		***														MIN	51	55	57	54	54	50	53	53	54	55	57	60	59	57	59			OBS		***		***												SUN CITY	16	MAX																		MIN																THOUSAND OAKS 1 SW	MID	MAX	79	77	77	79	77	80	78	78	77	78	81	84	90	86	84			MIN	52	55	54	54	52	53	55	56	56	55	57	56	57	59	56	TORRANCE AP	16	MAX	72	71	71	72	71	72	72	75	74	74	75	74	73	73	74			MIN	57	59	58	59	58	57	58	54	61	48	62	62	60	59	61			OBS															***	TWITCHELL DAM	16	MAX	76	74	75	77	74	76	77	79	76	81	90	85	85	81	84			MIN	49	50	49	51	48	50	49	51	55	55	52	55	53	51	51	U C L A	16	MAX	72	71	71	75	71	73	72	74	74	73	74	75	78	79	81			MIN	56	57	57	58	57	57	59	60	61	61	61	62	60	61	62	VISTA 2 NNE	16	MAX	76	75	78	76	77	76	78	76	76	75	77	78	82	86	82			OBS						***						***						MIN	59	57	61	58	58	57	59	61	61	62	60	60	57	63	60			OBS						***						***				YORBA LINDA	16	MAX	81	81	82	82	81	82	82	80	82	83	84	94	89	88				MIN	59	60	61	60	61	60	62	61	60	61	62	61	60	65	64	SOUTHEAST DESERT BASINS	07	MAX																BAKER	08	MAX	112	112	111	110	109	108	107	106	109	107	105	109	115	117	118			OBS							***											MIN	78	79	79	76	74	75	76	79	79	74	77	77	79	82	86			OBS							***									BARSTOW	18	MAX	106	103	105	102	103	100	99	101	100	99	104	109	110	110	110			MIN	69	71	73	68	70	71	71	71	70	68	67	69	70	75	81																																																																																																																																																																																																																																																																																																
REDLANDS	09	MAX																		MIN																RIVERSIDE FIRE STN 3	17	MAX	94	92	92	93	92	91	92	90	89	92	95	98	101	101	93			OBS		***	***															MIN	60	61	61	59	59	60	60	59	61	61	61	61	61	68	66			OBS		***	***													RVRSIDE CITRUS EXP STN	MID	MAX	96	93	94	93	93	93	93	94	91	92	96	98	104	103	95			MIN	57	61	57	56	56	56	57	59	59	60	60	61	62	66	65	SANDBERG	MID	MAX	87	83	86	83	83	83	83	82	76	74	91	91	94	97	93			MIN	65	62	64	65	65	63	65	63	57	57	62	71	68	74	75	SAN DIEGO WSO AP	MID	MAX	71	72	71	71	71	70	72	69	70	70	69	70	76	80	72			MIN	61	63	63	62	63	64	64	63	63	63	63	64	63	65	64	SAN DIEGO SEAWORLD	16	MAX	68			69	68	71	72	72	72	72	74	73	73	73	73			MIN	61			62	63	64	66	67	66	65	66	67	67	67	65	SAN GABRIEL FIRE DEPT	16	MAX			68	83	82	83	82	83	82	80	81	84	86	91	88	86			MIN			63	60	59	61	60	62	63	63	64	63	63	66	65	SAN JACINTO RS	17	MAX	102	100	99	97	96	94					96	99	107	107				MIN	60	55	56	56	58	56					54	63	63	66	66	SAN JUAN CANYON	10	MAX	86	85	86	86	85	85	88	84	83	84	87	87	97	94	88			MIN	55	59	59	55	58	59	52	60	59	62	60	54	54	59	61	SAN PASQUAL ANIMAL PK	16	MAX	87	85	87	87	87	87	85	87	85	85	84	85	89	95	96	94			OBS									***				***					MIN	55	56	57	54	54	57	54	56	57	58	57	55	58	55	57			OBS								***					***			SANTA ANA FIRE STN	16	MAX	80	79	81	80	81	80	81	81	79	80	83	81	91	89	85			MIN	50	60	60	58	60	60	60	61	62	62	62	59	62	63	63	SANTA BARBARA	MID	MAX	70	70	68	68	67	64	64	72	70	67	67	67	73	73	73			MIN	56	56	56	56	55	57	58	59	59	60	58	59	58	58	58	SANTA BARBARA MUNI AP	MID	MAX	66	67	67	65	69	71	71	72	69	71	70	70	70	71	69			MIN	56	55	55	53	50	51	55	56	57	54	59	58	57	57	56	SANTA MARIA PUBLIC AP	MID	MAX	71	70	70	70	69	70	67	72	69	73	75	78	74	72	72			MIN	54	55	55	54	54	54	54	53	55	55	53	53	52	52	52	SANTA MONICA PIER	16	MAX																		MIN																SANTA PAULA	16	MAX	75	74	76	74	74	75	75	75	76	78	78	80	80	80	80			OBS		***		***														MIN	51	55	57	54	54	50	53	53	54	55	57	60	59	57	59			OBS		***		***												SUN CITY	16	MAX																		MIN																THOUSAND OAKS 1 SW	MID	MAX	79	77	77	79	77	80	78	78	77	78	81	84	90	86	84			MIN	52	55	54	54	52	53	55	56	56	55	57	56	57	59	56	TORRANCE AP	16	MAX	72	71	71	72	71	72	72	75	74	74	75	74	73	73	74			MIN	57	59	58	59	58	57	58	54	61	48	62	62	60	59	61			OBS															***	TWITCHELL DAM	16	MAX	76	74	75	77	74	76	77	79	76	81	90	85	85	81	84			MIN	49	50	49	51	48	50	49	51	55	55	52	55	53	51	51	U C L A	16	MAX	72	71	71	75	71	73	72	74	74	73	74	75	78	79	81			MIN	56	57	57	58	57	57	59	60	61	61	61	62	60	61	62	VISTA 2 NNE	16	MAX	76	75	78	76	77	76	78	76	76	75	77	78	82	86	82			OBS						***						***						MIN	59	57	61	58	58	57	59	61	61	62	60	60	57	63	60			OBS						***						***				YORBA LINDA	16	MAX	81	81	82	82	81	82	82	80	82	83	84	94	89	88				MIN	59	60	61	60	61	60	62	61	60	61	62	61	60	65	64	SOUTHEAST DESERT BASINS	07	MAX																BAKER	08	MAX	112	112	111	110	109	108	107	106	109	107	105	109	115	117	118			OBS							***											MIN	78	79	79	76	74	75	76	79	79	74	77	77	79	82	86			OBS							***									BARSTOW	18	MAX	106	103	105	102	103	100	99	101	100	99	104	109	110	110	110			MIN	69	71	73	68	70	71	71	71	70	68	67	69	70	75	81																																																																																																																																																																																																																																																																																																																		
		MIN																RIVERSIDE FIRE STN 3	17	MAX	94	92	92	93	92	91	92	90	89	92	95	98	101	101	93			OBS		***	***															MIN	60	61	61	59	59	60	60	59	61	61	61	61	61	68	66			OBS		***	***													RVRSIDE CITRUS EXP STN	MID	MAX	96	93	94	93	93	93	93	94	91	92	96	98	104	103	95			MIN	57	61	57	56	56	56	57	59	59	60	60	61	62	66	65	SANDBERG	MID	MAX	87	83	86	83	83	83	83	82	76	74	91	91	94	97	93			MIN	65	62	64	65	65	63	65	63	57	57	62	71	68	74	75	SAN DIEGO WSO AP	MID	MAX	71	72	71	71	71	70	72	69	70	70	69	70	76	80	72			MIN	61	63	63	62	63	64	64	63	63	63	63	64	63	65	64	SAN DIEGO SEAWORLD	16	MAX	68			69	68	71	72	72	72	72	74	73	73	73	73			MIN	61			62	63	64	66	67	66	65	66	67	67	67	65	SAN GABRIEL FIRE DEPT	16	MAX			68	83	82	83	82	83	82	80	81	84	86	91	88	86			MIN			63	60	59	61	60	62	63	63	64	63	63	66	65	SAN JACINTO RS	17	MAX	102	100	99	97	96	94					96	99	107	107				MIN	60	55	56	56	58	56					54	63	63	66	66	SAN JUAN CANYON	10	MAX	86	85	86	86	85	85	88	84	83	84	87	87	97	94	88			MIN	55	59	59	55	58	59	52	60	59	62	60	54	54	59	61	SAN PASQUAL ANIMAL PK	16	MAX	87	85	87	87	87	87	85	87	85	85	84	85	89	95	96	94			OBS									***				***					MIN	55	56	57	54	54	57	54	56	57	58	57	55	58	55	57			OBS								***					***			SANTA ANA FIRE STN	16	MAX	80	79	81	80	81	80	81	81	79	80	83	81	91	89	85			MIN	50	60	60	58	60	60	60	61	62	62	62	59	62	63	63	SANTA BARBARA	MID	MAX	70	70	68	68	67	64	64	72	70	67	67	67	73	73	73			MIN	56	56	56	56	55	57	58	59	59	60	58	59	58	58	58	SANTA BARBARA MUNI AP	MID	MAX	66	67	67	65	69	71	71	72	69	71	70	70	70	71	69			MIN	56	55	55	53	50	51	55	56	57	54	59	58	57	57	56	SANTA MARIA PUBLIC AP	MID	MAX	71	70	70	70	69	70	67	72	69	73	75	78	74	72	72			MIN	54	55	55	54	54	54	54	53	55	55	53	53	52	52	52	SANTA MONICA PIER	16	MAX																		MIN																SANTA PAULA	16	MAX	75	74	76	74	74	75	75	75	76	78	78	80	80	80	80			OBS		***		***														MIN	51	55	57	54	54	50	53	53	54	55	57	60	59	57	59			OBS		***		***												SUN CITY	16	MAX																		MIN																THOUSAND OAKS 1 SW	MID	MAX	79	77	77	79	77	80	78	78	77	78	81	84	90	86	84			MIN	52	55	54	54	52	53	55	56	56	55	57	56	57	59	56	TORRANCE AP	16	MAX	72	71	71	72	71	72	72	75	74	74	75	74	73	73	74			MIN	57	59	58	59	58	57	58	54	61	48	62	62	60	59	61			OBS															***	TWITCHELL DAM	16	MAX	76	74	75	77	74	76	77	79	76	81	90	85	85	81	84			MIN	49	50	49	51	48	50	49	51	55	55	52	55	53	51	51	U C L A	16	MAX	72	71	71	75	71	73	72	74	74	73	74	75	78	79	81			MIN	56	57	57	58	57	57	59	60	61	61	61	62	60	61	62	VISTA 2 NNE	16	MAX	76	75	78	76	77	76	78	76	76	75	77	78	82	86	82			OBS						***						***						MIN	59	57	61	58	58	57	59	61	61	62	60	60	57	63	60			OBS						***						***				YORBA LINDA	16	MAX	81	81	82	82	81	82	82	80	82	83	84	94	89	88				MIN	59	60	61	60	61	60	62	61	60	61	62	61	60	65	64	SOUTHEAST DESERT BASINS	07	MAX																BAKER	08	MAX	112	112	111	110	109	108	107	106	109	107	105	109	115	117	118			OBS							***											MIN	78	79	79	76	74	75	76	79	79	74	77	77	79	82	86			OBS							***									BARSTOW	18	MAX	106	103	105	102	103	100	99	101	100	99	104	109	110	110	110			MIN	69	71	73	68	70	71	71	71	70	68	67	69	70	75	81																																																																																																																																																																																																																																																																																																																																				
RIVERSIDE FIRE STN 3	17	MAX	94	92	92	93	92	91	92	90	89	92	95	98	101	101	93			OBS		***	***															MIN	60	61	61	59	59	60	60	59	61	61	61	61	61	68	66			OBS		***	***													RVRSIDE CITRUS EXP STN	MID	MAX	96	93	94	93	93	93	93	94	91	92	96	98	104	103	95			MIN	57	61	57	56	56	56	57	59	59	60	60	61	62	66	65	SANDBERG	MID	MAX	87	83	86	83	83	83	83	82	76	74	91	91	94	97	93			MIN	65	62	64	65	65	63	65	63	57	57	62	71	68	74	75	SAN DIEGO WSO AP	MID	MAX	71	72	71	71	71	70	72	69	70	70	69	70	76	80	72			MIN	61	63	63	62	63	64	64	63	63	63	63	64	63	65	64	SAN DIEGO SEAWORLD	16	MAX	68			69	68	71	72	72	72	72	74	73	73	73	73			MIN	61			62	63	64	66	67	66	65	66	67	67	67	65	SAN GABRIEL FIRE DEPT	16	MAX			68	83	82	83	82	83	82	80	81	84	86	91	88	86			MIN			63	60	59	61	60	62	63	63	64	63	63	66	65	SAN JACINTO RS	17	MAX	102	100	99	97	96	94					96	99	107	107				MIN	60	55	56	56	58	56					54	63	63	66	66	SAN JUAN CANYON	10	MAX	86	85	86	86	85	85	88	84	83	84	87	87	97	94	88			MIN	55	59	59	55	58	59	52	60	59	62	60	54	54	59	61	SAN PASQUAL ANIMAL PK	16	MAX	87	85	87	87	87	87	85	87	85	85	84	85	89	95	96	94			OBS									***				***					MIN	55	56	57	54	54	57	54	56	57	58	57	55	58	55	57			OBS								***					***			SANTA ANA FIRE STN	16	MAX	80	79	81	80	81	80	81	81	79	80	83	81	91	89	85			MIN	50	60	60	58	60	60	60	61	62	62	62	59	62	63	63	SANTA BARBARA	MID	MAX	70	70	68	68	67	64	64	72	70	67	67	67	73	73	73			MIN	56	56	56	56	55	57	58	59	59	60	58	59	58	58	58	SANTA BARBARA MUNI AP	MID	MAX	66	67	67	65	69	71	71	72	69	71	70	70	70	71	69			MIN	56	55	55	53	50	51	55	56	57	54	59	58	57	57	56	SANTA MARIA PUBLIC AP	MID	MAX	71	70	70	70	69	70	67	72	69	73	75	78	74	72	72			MIN	54	55	55	54	54	54	54	53	55	55	53	53	52	52	52	SANTA MONICA PIER	16	MAX																		MIN																SANTA PAULA	16	MAX	75	74	76	74	74	75	75	75	76	78	78	80	80	80	80			OBS		***		***														MIN	51	55	57	54	54	50	53	53	54	55	57	60	59	57	59			OBS		***		***												SUN CITY	16	MAX																		MIN																THOUSAND OAKS 1 SW	MID	MAX	79	77	77	79	77	80	78	78	77	78	81	84	90	86	84			MIN	52	55	54	54	52	53	55	56	56	55	57	56	57	59	56	TORRANCE AP	16	MAX	72	71	71	72	71	72	72	75	74	74	75	74	73	73	74			MIN	57	59	58	59	58	57	58	54	61	48	62	62	60	59	61			OBS															***	TWITCHELL DAM	16	MAX	76	74	75	77	74	76	77	79	76	81	90	85	85	81	84			MIN	49	50	49	51	48	50	49	51	55	55	52	55	53	51	51	U C L A	16	MAX	72	71	71	75	71	73	72	74	74	73	74	75	78	79	81			MIN	56	57	57	58	57	57	59	60	61	61	61	62	60	61	62	VISTA 2 NNE	16	MAX	76	75	78	76	77	76	78	76	76	75	77	78	82	86	82			OBS						***						***						MIN	59	57	61	58	58	57	59	61	61	62	60	60	57	63	60			OBS						***						***				YORBA LINDA	16	MAX	81	81	82	82	81	82	82	80	82	83	84	94	89	88				MIN	59	60	61	60	61	60	62	61	60	61	62	61	60	65	64	SOUTHEAST DESERT BASINS	07	MAX																BAKER	08	MAX	112	112	111	110	109	108	107	106	109	107	105	109	115	117	118			OBS							***											MIN	78	79	79	76	74	75	76	79	79	74	77	77	79	82	86			OBS							***									BARSTOW	18	MAX	106	103	105	102	103	100	99	101	100	99	104	109	110	110	110			MIN	69	71	73	68	70	71	71	71	70	68	67	69	70	75	81																																																																																																																																																																																																																																																																																																																																																						
		OBS		***	***															MIN	60	61	61	59	59	60	60	59	61	61	61	61	61	68	66			OBS		***	***													RVRSIDE CITRUS EXP STN	MID	MAX	96	93	94	93	93	93	93	94	91	92	96	98	104	103	95			MIN	57	61	57	56	56	56	57	59	59	60	60	61	62	66	65	SANDBERG	MID	MAX	87	83	86	83	83	83	83	82	76	74	91	91	94	97	93			MIN	65	62	64	65	65	63	65	63	57	57	62	71	68	74	75	SAN DIEGO WSO AP	MID	MAX	71	72	71	71	71	70	72	69	70	70	69	70	76	80	72			MIN	61	63	63	62	63	64	64	63	63	63	63	64	63	65	64	SAN DIEGO SEAWORLD	16	MAX	68			69	68	71	72	72	72	72	74	73	73	73	73			MIN	61			62	63	64	66	67	66	65	66	67	67	67	65	SAN GABRIEL FIRE DEPT	16	MAX			68	83	82	83	82	83	82	80	81	84	86	91	88	86			MIN			63	60	59	61	60	62	63	63	64	63	63	66	65	SAN JACINTO RS	17	MAX	102	100	99	97	96	94					96	99	107	107				MIN	60	55	56	56	58	56					54	63	63	66	66	SAN JUAN CANYON	10	MAX	86	85	86	86	85	85	88	84	83	84	87	87	97	94	88			MIN	55	59	59	55	58	59	52	60	59	62	60	54	54	59	61	SAN PASQUAL ANIMAL PK	16	MAX	87	85	87	87	87	87	85	87	85	85	84	85	89	95	96	94			OBS									***				***					MIN	55	56	57	54	54	57	54	56	57	58	57	55	58	55	57			OBS								***					***			SANTA ANA FIRE STN	16	MAX	80	79	81	80	81	80	81	81	79	80	83	81	91	89	85			MIN	50	60	60	58	60	60	60	61	62	62	62	59	62	63	63	SANTA BARBARA	MID	MAX	70	70	68	68	67	64	64	72	70	67	67	67	73	73	73			MIN	56	56	56	56	55	57	58	59	59	60	58	59	58	58	58	SANTA BARBARA MUNI AP	MID	MAX	66	67	67	65	69	71	71	72	69	71	70	70	70	71	69			MIN	56	55	55	53	50	51	55	56	57	54	59	58	57	57	56	SANTA MARIA PUBLIC AP	MID	MAX	71	70	70	70	69	70	67	72	69	73	75	78	74	72	72			MIN	54	55	55	54	54	54	54	53	55	55	53	53	52	52	52	SANTA MONICA PIER	16	MAX																		MIN																SANTA PAULA	16	MAX	75	74	76	74	74	75	75	75	76	78	78	80	80	80	80			OBS		***		***														MIN	51	55	57	54	54	50	53	53	54	55	57	60	59	57	59			OBS		***		***												SUN CITY	16	MAX																		MIN																THOUSAND OAKS 1 SW	MID	MAX	79	77	77	79	77	80	78	78	77	78	81	84	90	86	84			MIN	52	55	54	54	52	53	55	56	56	55	57	56	57	59	56	TORRANCE AP	16	MAX	72	71	71	72	71	72	72	75	74	74	75	74	73	73	74			MIN	57	59	58	59	58	57	58	54	61	48	62	62	60	59	61			OBS															***	TWITCHELL DAM	16	MAX	76	74	75	77	74	76	77	79	76	81	90	85	85	81	84			MIN	49	50	49	51	48	50	49	51	55	55	52	55	53	51	51	U C L A	16	MAX	72	71	71	75	71	73	72	74	74	73	74	75	78	79	81			MIN	56	57	57	58	57	57	59	60	61	61	61	62	60	61	62	VISTA 2 NNE	16	MAX	76	75	78	76	77	76	78	76	76	75	77	78	82	86	82			OBS						***						***						MIN	59	57	61	58	58	57	59	61	61	62	60	60	57	63	60			OBS						***						***				YORBA LINDA	16	MAX	81	81	82	82	81	82	82	80	82	83	84	94	89	88				MIN	59	60	61	60	61	60	62	61	60	61	62	61	60	65	64	SOUTHEAST DESERT BASINS	07	MAX																BAKER	08	MAX	112	112	111	110	109	108	107	106	109	107	105	109	115	117	118			OBS							***											MIN	78	79	79	76	74	75	76	79	79	74	77	77	79	82	86			OBS							***									BARSTOW	18	MAX	106	103	105	102	103	100	99	101	100	99	104	109	110	110	110			MIN	69	71	73	68	70	71	71	71	70	68	67	69	70	75	81																																																																																																																																																																																																																																																																																																																																																																								
		MIN	60	61	61	59	59	60	60	59	61	61	61	61	61	68	66			OBS		***	***													RVRSIDE CITRUS EXP STN	MID	MAX	96	93	94	93	93	93	93	94	91	92	96	98	104	103	95			MIN	57	61	57	56	56	56	57	59	59	60	60	61	62	66	65	SANDBERG	MID	MAX	87	83	86	83	83	83	83	82	76	74	91	91	94	97	93			MIN	65	62	64	65	65	63	65	63	57	57	62	71	68	74	75	SAN DIEGO WSO AP	MID	MAX	71	72	71	71	71	70	72	69	70	70	69	70	76	80	72			MIN	61	63	63	62	63	64	64	63	63	63	63	64	63	65	64	SAN DIEGO SEAWORLD	16	MAX	68			69	68	71	72	72	72	72	74	73	73	73	73			MIN	61			62	63	64	66	67	66	65	66	67	67	67	65	SAN GABRIEL FIRE DEPT	16	MAX			68	83	82	83	82	83	82	80	81	84	86	91	88	86			MIN			63	60	59	61	60	62	63	63	64	63	63	66	65	SAN JACINTO RS	17	MAX	102	100	99	97	96	94					96	99	107	107				MIN	60	55	56	56	58	56					54	63	63	66	66	SAN JUAN CANYON	10	MAX	86	85	86	86	85	85	88	84	83	84	87	87	97	94	88			MIN	55	59	59	55	58	59	52	60	59	62	60	54	54	59	61	SAN PASQUAL ANIMAL PK	16	MAX	87	85	87	87	87	87	85	87	85	85	84	85	89	95	96	94			OBS									***				***					MIN	55	56	57	54	54	57	54	56	57	58	57	55	58	55	57			OBS								***					***			SANTA ANA FIRE STN	16	MAX	80	79	81	80	81	80	81	81	79	80	83	81	91	89	85			MIN	50	60	60	58	60	60	60	61	62	62	62	59	62	63	63	SANTA BARBARA	MID	MAX	70	70	68	68	67	64	64	72	70	67	67	67	73	73	73			MIN	56	56	56	56	55	57	58	59	59	60	58	59	58	58	58	SANTA BARBARA MUNI AP	MID	MAX	66	67	67	65	69	71	71	72	69	71	70	70	70	71	69			MIN	56	55	55	53	50	51	55	56	57	54	59	58	57	57	56	SANTA MARIA PUBLIC AP	MID	MAX	71	70	70	70	69	70	67	72	69	73	75	78	74	72	72			MIN	54	55	55	54	54	54	54	53	55	55	53	53	52	52	52	SANTA MONICA PIER	16	MAX																		MIN																SANTA PAULA	16	MAX	75	74	76	74	74	75	75	75	76	78	78	80	80	80	80			OBS		***		***														MIN	51	55	57	54	54	50	53	53	54	55	57	60	59	57	59			OBS		***		***												SUN CITY	16	MAX																		MIN																THOUSAND OAKS 1 SW	MID	MAX	79	77	77	79	77	80	78	78	77	78	81	84	90	86	84			MIN	52	55	54	54	52	53	55	56	56	55	57	56	57	59	56	TORRANCE AP	16	MAX	72	71	71	72	71	72	72	75	74	74	75	74	73	73	74			MIN	57	59	58	59	58	57	58	54	61	48	62	62	60	59	61			OBS															***	TWITCHELL DAM	16	MAX	76	74	75	77	74	76	77	79	76	81	90	85	85	81	84			MIN	49	50	49	51	48	50	49	51	55	55	52	55	53	51	51	U C L A	16	MAX	72	71	71	75	71	73	72	74	74	73	74	75	78	79	81			MIN	56	57	57	58	57	57	59	60	61	61	61	62	60	61	62	VISTA 2 NNE	16	MAX	76	75	78	76	77	76	78	76	76	75	77	78	82	86	82			OBS						***						***						MIN	59	57	61	58	58	57	59	61	61	62	60	60	57	63	60			OBS						***						***				YORBA LINDA	16	MAX	81	81	82	82	81	82	82	80	82	83	84	94	89	88				MIN	59	60	61	60	61	60	62	61	60	61	62	61	60	65	64	SOUTHEAST DESERT BASINS	07	MAX																BAKER	08	MAX	112	112	111	110	109	108	107	106	109	107	105	109	115	117	118			OBS							***											MIN	78	79	79	76	74	75	76	79	79	74	77	77	79	82	86			OBS							***									BARSTOW	18	MAX	106	103	105	102	103	100	99	101	100	99	104	109	110	110	110			MIN	69	71	73	68	70	71	71	71	70	68	67	69	70	75	81																																																																																																																																																																																																																																																																																																																																																																																										
		OBS		***	***													RVRSIDE CITRUS EXP STN	MID	MAX	96	93	94	93	93	93	93	94	91	92	96	98	104	103	95			MIN	57	61	57	56	56	56	57	59	59	60	60	61	62	66	65	SANDBERG	MID	MAX	87	83	86	83	83	83	83	82	76	74	91	91	94	97	93			MIN	65	62	64	65	65	63	65	63	57	57	62	71	68	74	75	SAN DIEGO WSO AP	MID	MAX	71	72	71	71	71	70	72	69	70	70	69	70	76	80	72			MIN	61	63	63	62	63	64	64	63	63	63	63	64	63	65	64	SAN DIEGO SEAWORLD	16	MAX	68			69	68	71	72	72	72	72	74	73	73	73	73			MIN	61			62	63	64	66	67	66	65	66	67	67	67	65	SAN GABRIEL FIRE DEPT	16	MAX			68	83	82	83	82	83	82	80	81	84	86	91	88	86			MIN			63	60	59	61	60	62	63	63	64	63	63	66	65	SAN JACINTO RS	17	MAX	102	100	99	97	96	94					96	99	107	107				MIN	60	55	56	56	58	56					54	63	63	66	66	SAN JUAN CANYON	10	MAX	86	85	86	86	85	85	88	84	83	84	87	87	97	94	88			MIN	55	59	59	55	58	59	52	60	59	62	60	54	54	59	61	SAN PASQUAL ANIMAL PK	16	MAX	87	85	87	87	87	87	85	87	85	85	84	85	89	95	96	94			OBS									***				***					MIN	55	56	57	54	54	57	54	56	57	58	57	55	58	55	57			OBS								***					***			SANTA ANA FIRE STN	16	MAX	80	79	81	80	81	80	81	81	79	80	83	81	91	89	85			MIN	50	60	60	58	60	60	60	61	62	62	62	59	62	63	63	SANTA BARBARA	MID	MAX	70	70	68	68	67	64	64	72	70	67	67	67	73	73	73			MIN	56	56	56	56	55	57	58	59	59	60	58	59	58	58	58	SANTA BARBARA MUNI AP	MID	MAX	66	67	67	65	69	71	71	72	69	71	70	70	70	71	69			MIN	56	55	55	53	50	51	55	56	57	54	59	58	57	57	56	SANTA MARIA PUBLIC AP	MID	MAX	71	70	70	70	69	70	67	72	69	73	75	78	74	72	72			MIN	54	55	55	54	54	54	54	53	55	55	53	53	52	52	52	SANTA MONICA PIER	16	MAX																		MIN																SANTA PAULA	16	MAX	75	74	76	74	74	75	75	75	76	78	78	80	80	80	80			OBS		***		***														MIN	51	55	57	54	54	50	53	53	54	55	57	60	59	57	59			OBS		***		***												SUN CITY	16	MAX																		MIN																THOUSAND OAKS 1 SW	MID	MAX	79	77	77	79	77	80	78	78	77	78	81	84	90	86	84			MIN	52	55	54	54	52	53	55	56	56	55	57	56	57	59	56	TORRANCE AP	16	MAX	72	71	71	72	71	72	72	75	74	74	75	74	73	73	74			MIN	57	59	58	59	58	57	58	54	61	48	62	62	60	59	61			OBS															***	TWITCHELL DAM	16	MAX	76	74	75	77	74	76	77	79	76	81	90	85	85	81	84			MIN	49	50	49	51	48	50	49	51	55	55	52	55	53	51	51	U C L A	16	MAX	72	71	71	75	71	73	72	74	74	73	74	75	78	79	81			MIN	56	57	57	58	57	57	59	60	61	61	61	62	60	61	62	VISTA 2 NNE	16	MAX	76	75	78	76	77	76	78	76	76	75	77	78	82	86	82			OBS						***						***						MIN	59	57	61	58	58	57	59	61	61	62	60	60	57	63	60			OBS						***						***				YORBA LINDA	16	MAX	81	81	82	82	81	82	82	80	82	83	84	94	89	88				MIN	59	60	61	60	61	60	62	61	60	61	62	61	60	65	64	SOUTHEAST DESERT BASINS	07	MAX																BAKER	08	MAX	112	112	111	110	109	108	107	106	109	107	105	109	115	117	118			OBS							***											MIN	78	79	79	76	74	75	76	79	79	74	77	77	79	82	86			OBS							***									BARSTOW	18	MAX	106	103	105	102	103	100	99	101	100	99	104	109	110	110	110			MIN	69	71	73	68	70	71	71	71	70	68	67	69	70	75	81																																																																																																																																																																																																																																																																																																																																																																																																												
RVRSIDE CITRUS EXP STN	MID	MAX	96	93	94	93	93	93	93	94	91	92	96	98	104	103	95			MIN	57	61	57	56	56	56	57	59	59	60	60	61	62	66	65	SANDBERG	MID	MAX	87	83	86	83	83	83	83	82	76	74	91	91	94	97	93			MIN	65	62	64	65	65	63	65	63	57	57	62	71	68	74	75	SAN DIEGO WSO AP	MID	MAX	71	72	71	71	71	70	72	69	70	70	69	70	76	80	72			MIN	61	63	63	62	63	64	64	63	63	63	63	64	63	65	64	SAN DIEGO SEAWORLD	16	MAX	68			69	68	71	72	72	72	72	74	73	73	73	73			MIN	61			62	63	64	66	67	66	65	66	67	67	67	65	SAN GABRIEL FIRE DEPT	16	MAX			68	83	82	83	82	83	82	80	81	84	86	91	88	86			MIN			63	60	59	61	60	62	63	63	64	63	63	66	65	SAN JACINTO RS	17	MAX	102	100	99	97	96	94					96	99	107	107				MIN	60	55	56	56	58	56					54	63	63	66	66	SAN JUAN CANYON	10	MAX	86	85	86	86	85	85	88	84	83	84	87	87	97	94	88			MIN	55	59	59	55	58	59	52	60	59	62	60	54	54	59	61	SAN PASQUAL ANIMAL PK	16	MAX	87	85	87	87	87	87	85	87	85	85	84	85	89	95	96	94			OBS									***				***					MIN	55	56	57	54	54	57	54	56	57	58	57	55	58	55	57			OBS								***					***			SANTA ANA FIRE STN	16	MAX	80	79	81	80	81	80	81	81	79	80	83	81	91	89	85			MIN	50	60	60	58	60	60	60	61	62	62	62	59	62	63	63	SANTA BARBARA	MID	MAX	70	70	68	68	67	64	64	72	70	67	67	67	73	73	73			MIN	56	56	56	56	55	57	58	59	59	60	58	59	58	58	58	SANTA BARBARA MUNI AP	MID	MAX	66	67	67	65	69	71	71	72	69	71	70	70	70	71	69			MIN	56	55	55	53	50	51	55	56	57	54	59	58	57	57	56	SANTA MARIA PUBLIC AP	MID	MAX	71	70	70	70	69	70	67	72	69	73	75	78	74	72	72			MIN	54	55	55	54	54	54	54	53	55	55	53	53	52	52	52	SANTA MONICA PIER	16	MAX																		MIN																SANTA PAULA	16	MAX	75	74	76	74	74	75	75	75	76	78	78	80	80	80	80			OBS		***		***														MIN	51	55	57	54	54	50	53	53	54	55	57	60	59	57	59			OBS		***		***												SUN CITY	16	MAX																		MIN																THOUSAND OAKS 1 SW	MID	MAX	79	77	77	79	77	80	78	78	77	78	81	84	90	86	84			MIN	52	55	54	54	52	53	55	56	56	55	57	56	57	59	56	TORRANCE AP	16	MAX	72	71	71	72	71	72	72	75	74	74	75	74	73	73	74			MIN	57	59	58	59	58	57	58	54	61	48	62	62	60	59	61			OBS															***	TWITCHELL DAM	16	MAX	76	74	75	77	74	76	77	79	76	81	90	85	85	81	84			MIN	49	50	49	51	48	50	49	51	55	55	52	55	53	51	51	U C L A	16	MAX	72	71	71	75	71	73	72	74	74	73	74	75	78	79	81			MIN	56	57	57	58	57	57	59	60	61	61	61	62	60	61	62	VISTA 2 NNE	16	MAX	76	75	78	76	77	76	78	76	76	75	77	78	82	86	82			OBS						***						***						MIN	59	57	61	58	58	57	59	61	61	62	60	60	57	63	60			OBS						***						***				YORBA LINDA	16	MAX	81	81	82	82	81	82	82	80	82	83	84	94	89	88				MIN	59	60	61	60	61	60	62	61	60	61	62	61	60	65	64	SOUTHEAST DESERT BASINS	07	MAX																BAKER	08	MAX	112	112	111	110	109	108	107	106	109	107	105	109	115	117	118			OBS							***											MIN	78	79	79	76	74	75	76	79	79	74	77	77	79	82	86			OBS							***									BARSTOW	18	MAX	106	103	105	102	103	100	99	101	100	99	104	109	110	110	110			MIN	69	71	73	68	70	71	71	71	70	68	67	69	70	75	81																																																																																																																																																																																																																																																																																																																																																																																																																														
		MIN	57	61	57	56	56	56	57	59	59	60	60	61	62	66	65	SANDBERG	MID	MAX	87	83	86	83	83	83	83	82	76	74	91	91	94	97	93			MIN	65	62	64	65	65	63	65	63	57	57	62	71	68	74	75	SAN DIEGO WSO AP	MID	MAX	71	72	71	71	71	70	72	69	70	70	69	70	76	80	72			MIN	61	63	63	62	63	64	64	63	63	63	63	64	63	65	64	SAN DIEGO SEAWORLD	16	MAX	68			69	68	71	72	72	72	72	74	73	73	73	73			MIN	61			62	63	64	66	67	66	65	66	67	67	67	65	SAN GABRIEL FIRE DEPT	16	MAX			68	83	82	83	82	83	82	80	81	84	86	91	88	86			MIN			63	60	59	61	60	62	63	63	64	63	63	66	65	SAN JACINTO RS	17	MAX	102	100	99	97	96	94					96	99	107	107				MIN	60	55	56	56	58	56					54	63	63	66	66	SAN JUAN CANYON	10	MAX	86	85	86	86	85	85	88	84	83	84	87	87	97	94	88			MIN	55	59	59	55	58	59	52	60	59	62	60	54	54	59	61	SAN PASQUAL ANIMAL PK	16	MAX	87	85	87	87	87	87	85	87	85	85	84	85	89	95	96	94			OBS									***				***					MIN	55	56	57	54	54	57	54	56	57	58	57	55	58	55	57			OBS								***					***			SANTA ANA FIRE STN	16	MAX	80	79	81	80	81	80	81	81	79	80	83	81	91	89	85			MIN	50	60	60	58	60	60	60	61	62	62	62	59	62	63	63	SANTA BARBARA	MID	MAX	70	70	68	68	67	64	64	72	70	67	67	67	73	73	73			MIN	56	56	56	56	55	57	58	59	59	60	58	59	58	58	58	SANTA BARBARA MUNI AP	MID	MAX	66	67	67	65	69	71	71	72	69	71	70	70	70	71	69			MIN	56	55	55	53	50	51	55	56	57	54	59	58	57	57	56	SANTA MARIA PUBLIC AP	MID	MAX	71	70	70	70	69	70	67	72	69	73	75	78	74	72	72			MIN	54	55	55	54	54	54	54	53	55	55	53	53	52	52	52	SANTA MONICA PIER	16	MAX																		MIN																SANTA PAULA	16	MAX	75	74	76	74	74	75	75	75	76	78	78	80	80	80	80			OBS		***		***														MIN	51	55	57	54	54	50	53	53	54	55	57	60	59	57	59			OBS		***		***												SUN CITY	16	MAX																		MIN																THOUSAND OAKS 1 SW	MID	MAX	79	77	77	79	77	80	78	78	77	78	81	84	90	86	84			MIN	52	55	54	54	52	53	55	56	56	55	57	56	57	59	56	TORRANCE AP	16	MAX	72	71	71	72	71	72	72	75	74	74	75	74	73	73	74			MIN	57	59	58	59	58	57	58	54	61	48	62	62	60	59	61			OBS															***	TWITCHELL DAM	16	MAX	76	74	75	77	74	76	77	79	76	81	90	85	85	81	84			MIN	49	50	49	51	48	50	49	51	55	55	52	55	53	51	51	U C L A	16	MAX	72	71	71	75	71	73	72	74	74	73	74	75	78	79	81			MIN	56	57	57	58	57	57	59	60	61	61	61	62	60	61	62	VISTA 2 NNE	16	MAX	76	75	78	76	77	76	78	76	76	75	77	78	82	86	82			OBS						***						***						MIN	59	57	61	58	58	57	59	61	61	62	60	60	57	63	60			OBS						***						***				YORBA LINDA	16	MAX	81	81	82	82	81	82	82	80	82	83	84	94	89	88				MIN	59	60	61	60	61	60	62	61	60	61	62	61	60	65	64	SOUTHEAST DESERT BASINS	07	MAX																BAKER	08	MAX	112	112	111	110	109	108	107	106	109	107	105	109	115	117	118			OBS							***											MIN	78	79	79	76	74	75	76	79	79	74	77	77	79	82	86			OBS							***									BARSTOW	18	MAX	106	103	105	102	103	100	99	101	100	99	104	109	110	110	110			MIN	69	71	73	68	70	71	71	71	70	68	67	69	70	75	81																																																																																																																																																																																																																																																																																																																																																																																																																																																
SANDBERG	MID	MAX	87	83	86	83	83	83	83	82	76	74	91	91	94	97	93			MIN	65	62	64	65	65	63	65	63	57	57	62	71	68	74	75	SAN DIEGO WSO AP	MID	MAX	71	72	71	71	71	70	72	69	70	70	69	70	76	80	72			MIN	61	63	63	62	63	64	64	63	63	63	63	64	63	65	64	SAN DIEGO SEAWORLD	16	MAX	68			69	68	71	72	72	72	72	74	73	73	73	73			MIN	61			62	63	64	66	67	66	65	66	67	67	67	65	SAN GABRIEL FIRE DEPT	16	MAX			68	83	82	83	82	83	82	80	81	84	86	91	88	86			MIN			63	60	59	61	60	62	63	63	64	63	63	66	65	SAN JACINTO RS	17	MAX	102	100	99	97	96	94					96	99	107	107				MIN	60	55	56	56	58	56					54	63	63	66	66	SAN JUAN CANYON	10	MAX	86	85	86	86	85	85	88	84	83	84	87	87	97	94	88			MIN	55	59	59	55	58	59	52	60	59	62	60	54	54	59	61	SAN PASQUAL ANIMAL PK	16	MAX	87	85	87	87	87	87	85	87	85	85	84	85	89	95	96	94			OBS									***				***					MIN	55	56	57	54	54	57	54	56	57	58	57	55	58	55	57			OBS								***					***			SANTA ANA FIRE STN	16	MAX	80	79	81	80	81	80	81	81	79	80	83	81	91	89	85			MIN	50	60	60	58	60	60	60	61	62	62	62	59	62	63	63	SANTA BARBARA	MID	MAX	70	70	68	68	67	64	64	72	70	67	67	67	73	73	73			MIN	56	56	56	56	55	57	58	59	59	60	58	59	58	58	58	SANTA BARBARA MUNI AP	MID	MAX	66	67	67	65	69	71	71	72	69	71	70	70	70	71	69			MIN	56	55	55	53	50	51	55	56	57	54	59	58	57	57	56	SANTA MARIA PUBLIC AP	MID	MAX	71	70	70	70	69	70	67	72	69	73	75	78	74	72	72			MIN	54	55	55	54	54	54	54	53	55	55	53	53	52	52	52	SANTA MONICA PIER	16	MAX																		MIN																SANTA PAULA	16	MAX	75	74	76	74	74	75	75	75	76	78	78	80	80	80	80			OBS		***		***														MIN	51	55	57	54	54	50	53	53	54	55	57	60	59	57	59			OBS		***		***												SUN CITY	16	MAX																		MIN																THOUSAND OAKS 1 SW	MID	MAX	79	77	77	79	77	80	78	78	77	78	81	84	90	86	84			MIN	52	55	54	54	52	53	55	56	56	55	57	56	57	59	56	TORRANCE AP	16	MAX	72	71	71	72	71	72	72	75	74	74	75	74	73	73	74			MIN	57	59	58	59	58	57	58	54	61	48	62	62	60	59	61			OBS															***	TWITCHELL DAM	16	MAX	76	74	75	77	74	76	77	79	76	81	90	85	85	81	84			MIN	49	50	49	51	48	50	49	51	55	55	52	55	53	51	51	U C L A	16	MAX	72	71	71	75	71	73	72	74	74	73	74	75	78	79	81			MIN	56	57	57	58	57	57	59	60	61	61	61	62	60	61	62	VISTA 2 NNE	16	MAX	76	75	78	76	77	76	78	76	76	75	77	78	82	86	82			OBS						***						***						MIN	59	57	61	58	58	57	59	61	61	62	60	60	57	63	60			OBS						***						***				YORBA LINDA	16	MAX	81	81	82	82	81	82	82	80	82	83	84	94	89	88				MIN	59	60	61	60	61	60	62	61	60	61	62	61	60	65	64	SOUTHEAST DESERT BASINS	07	MAX																BAKER	08	MAX	112	112	111	110	109	108	107	106	109	107	105	109	115	117	118			OBS							***											MIN	78	79	79	76	74	75	76	79	79	74	77	77	79	82	86			OBS							***									BARSTOW	18	MAX	106	103	105	102	103	100	99	101	100	99	104	109	110	110	110			MIN	69	71	73	68	70	71	71	71	70	68	67	69	70	75	81																																																																																																																																																																																																																																																																																																																																																																																																																																																																		
		MIN	65	62	64	65	65	63	65	63	57	57	62	71	68	74	75	SAN DIEGO WSO AP	MID	MAX	71	72	71	71	71	70	72	69	70	70	69	70	76	80	72			MIN	61	63	63	62	63	64	64	63	63	63	63	64	63	65	64	SAN DIEGO SEAWORLD	16	MAX	68			69	68	71	72	72	72	72	74	73	73	73	73			MIN	61			62	63	64	66	67	66	65	66	67	67	67	65	SAN GABRIEL FIRE DEPT	16	MAX			68	83	82	83	82	83	82	80	81	84	86	91	88	86			MIN			63	60	59	61	60	62	63	63	64	63	63	66	65	SAN JACINTO RS	17	MAX	102	100	99	97	96	94					96	99	107	107				MIN	60	55	56	56	58	56					54	63	63	66	66	SAN JUAN CANYON	10	MAX	86	85	86	86	85	85	88	84	83	84	87	87	97	94	88			MIN	55	59	59	55	58	59	52	60	59	62	60	54	54	59	61	SAN PASQUAL ANIMAL PK	16	MAX	87	85	87	87	87	87	85	87	85	85	84	85	89	95	96	94			OBS									***				***					MIN	55	56	57	54	54	57	54	56	57	58	57	55	58	55	57			OBS								***					***			SANTA ANA FIRE STN	16	MAX	80	79	81	80	81	80	81	81	79	80	83	81	91	89	85			MIN	50	60	60	58	60	60	60	61	62	62	62	59	62	63	63	SANTA BARBARA	MID	MAX	70	70	68	68	67	64	64	72	70	67	67	67	73	73	73			MIN	56	56	56	56	55	57	58	59	59	60	58	59	58	58	58	SANTA BARBARA MUNI AP	MID	MAX	66	67	67	65	69	71	71	72	69	71	70	70	70	71	69			MIN	56	55	55	53	50	51	55	56	57	54	59	58	57	57	56	SANTA MARIA PUBLIC AP	MID	MAX	71	70	70	70	69	70	67	72	69	73	75	78	74	72	72			MIN	54	55	55	54	54	54	54	53	55	55	53	53	52	52	52	SANTA MONICA PIER	16	MAX																		MIN																SANTA PAULA	16	MAX	75	74	76	74	74	75	75	75	76	78	78	80	80	80	80			OBS		***		***														MIN	51	55	57	54	54	50	53	53	54	55	57	60	59	57	59			OBS		***		***												SUN CITY	16	MAX																		MIN																THOUSAND OAKS 1 SW	MID	MAX	79	77	77	79	77	80	78	78	77	78	81	84	90	86	84			MIN	52	55	54	54	52	53	55	56	56	55	57	56	57	59	56	TORRANCE AP	16	MAX	72	71	71	72	71	72	72	75	74	74	75	74	73	73	74			MIN	57	59	58	59	58	57	58	54	61	48	62	62	60	59	61			OBS															***	TWITCHELL DAM	16	MAX	76	74	75	77	74	76	77	79	76	81	90	85	85	81	84			MIN	49	50	49	51	48	50	49	51	55	55	52	55	53	51	51	U C L A	16	MAX	72	71	71	75	71	73	72	74	74	73	74	75	78	79	81			MIN	56	57	57	58	57	57	59	60	61	61	61	62	60	61	62	VISTA 2 NNE	16	MAX	76	75	78	76	77	76	78	76	76	75	77	78	82	86	82			OBS						***						***						MIN	59	57	61	58	58	57	59	61	61	62	60	60	57	63	60			OBS						***						***				YORBA LINDA	16	MAX	81	81	82	82	81	82	82	80	82	83	84	94	89	88				MIN	59	60	61	60	61	60	62	61	60	61	62	61	60	65	64	SOUTHEAST DESERT BASINS	07	MAX																BAKER	08	MAX	112	112	111	110	109	108	107	106	109	107	105	109	115	117	118			OBS							***											MIN	78	79	79	76	74	75	76	79	79	74	77	77	79	82	86			OBS							***									BARSTOW	18	MAX	106	103	105	102	103	100	99	101	100	99	104	109	110	110	110			MIN	69	71	73	68	70	71	71	71	70	68	67	69	70	75	81																																																																																																																																																																																																																																																																																																																																																																																																																																																																																				
SAN DIEGO WSO AP	MID	MAX	71	72	71	71	71	70	72	69	70	70	69	70	76	80	72			MIN	61	63	63	62	63	64	64	63	63	63	63	64	63	65	64	SAN DIEGO SEAWORLD	16	MAX	68			69	68	71	72	72	72	72	74	73	73	73	73			MIN	61			62	63	64	66	67	66	65	66	67	67	67	65	SAN GABRIEL FIRE DEPT	16	MAX			68	83	82	83	82	83	82	80	81	84	86	91	88	86			MIN			63	60	59	61	60	62	63	63	64	63	63	66	65	SAN JACINTO RS	17	MAX	102	100	99	97	96	94					96	99	107	107				MIN	60	55	56	56	58	56					54	63	63	66	66	SAN JUAN CANYON	10	MAX	86	85	86	86	85	85	88	84	83	84	87	87	97	94	88			MIN	55	59	59	55	58	59	52	60	59	62	60	54	54	59	61	SAN PASQUAL ANIMAL PK	16	MAX	87	85	87	87	87	87	85	87	85	85	84	85	89	95	96	94			OBS									***				***					MIN	55	56	57	54	54	57	54	56	57	58	57	55	58	55	57			OBS								***					***			SANTA ANA FIRE STN	16	MAX	80	79	81	80	81	80	81	81	79	80	83	81	91	89	85			MIN	50	60	60	58	60	60	60	61	62	62	62	59	62	63	63	SANTA BARBARA	MID	MAX	70	70	68	68	67	64	64	72	70	67	67	67	73	73	73			MIN	56	56	56	56	55	57	58	59	59	60	58	59	58	58	58	SANTA BARBARA MUNI AP	MID	MAX	66	67	67	65	69	71	71	72	69	71	70	70	70	71	69			MIN	56	55	55	53	50	51	55	56	57	54	59	58	57	57	56	SANTA MARIA PUBLIC AP	MID	MAX	71	70	70	70	69	70	67	72	69	73	75	78	74	72	72			MIN	54	55	55	54	54	54	54	53	55	55	53	53	52	52	52	SANTA MONICA PIER	16	MAX																		MIN																SANTA PAULA	16	MAX	75	74	76	74	74	75	75	75	76	78	78	80	80	80	80			OBS		***		***														MIN	51	55	57	54	54	50	53	53	54	55	57	60	59	57	59			OBS		***		***												SUN CITY	16	MAX																		MIN																THOUSAND OAKS 1 SW	MID	MAX	79	77	77	79	77	80	78	78	77	78	81	84	90	86	84			MIN	52	55	54	54	52	53	55	56	56	55	57	56	57	59	56	TORRANCE AP	16	MAX	72	71	71	72	71	72	72	75	74	74	75	74	73	73	74			MIN	57	59	58	59	58	57	58	54	61	48	62	62	60	59	61			OBS															***	TWITCHELL DAM	16	MAX	76	74	75	77	74	76	77	79	76	81	90	85	85	81	84			MIN	49	50	49	51	48	50	49	51	55	55	52	55	53	51	51	U C L A	16	MAX	72	71	71	75	71	73	72	74	74	73	74	75	78	79	81			MIN	56	57	57	58	57	57	59	60	61	61	61	62	60	61	62	VISTA 2 NNE	16	MAX	76	75	78	76	77	76	78	76	76	75	77	78	82	86	82			OBS						***						***						MIN	59	57	61	58	58	57	59	61	61	62	60	60	57	63	60			OBS						***						***				YORBA LINDA	16	MAX	81	81	82	82	81	82	82	80	82	83	84	94	89	88				MIN	59	60	61	60	61	60	62	61	60	61	62	61	60	65	64	SOUTHEAST DESERT BASINS	07	MAX																BAKER	08	MAX	112	112	111	110	109	108	107	106	109	107	105	109	115	117	118			OBS							***											MIN	78	79	79	76	74	75	76	79	79	74	77	77	79	82	86			OBS							***									BARSTOW	18	MAX	106	103	105	102	103	100	99	101	100	99	104	109	110	110	110			MIN	69	71	73	68	70	71	71	71	70	68	67	69	70	75	81																																																																																																																																																																																																																																																																																																																																																																																																																																																																																																						
		MIN	61	63	63	62	63	64	64	63	63	63	63	64	63	65	64	SAN DIEGO SEAWORLD	16	MAX	68			69	68	71	72	72	72	72	74	73	73	73	73			MIN	61			62	63	64	66	67	66	65	66	67	67	67	65	SAN GABRIEL FIRE DEPT	16	MAX			68	83	82	83	82	83	82	80	81	84	86	91	88	86			MIN			63	60	59	61	60	62	63	63	64	63	63	66	65	SAN JACINTO RS	17	MAX	102	100	99	97	96	94					96	99	107	107				MIN	60	55	56	56	58	56					54	63	63	66	66	SAN JUAN CANYON	10	MAX	86	85	86	86	85	85	88	84	83	84	87	87	97	94	88			MIN	55	59	59	55	58	59	52	60	59	62	60	54	54	59	61	SAN PASQUAL ANIMAL PK	16	MAX	87	85	87	87	87	87	85	87	85	85	84	85	89	95	96	94			OBS									***				***					MIN	55	56	57	54	54	57	54	56	57	58	57	55	58	55	57			OBS								***					***			SANTA ANA FIRE STN	16	MAX	80	79	81	80	81	80	81	81	79	80	83	81	91	89	85			MIN	50	60	60	58	60	60	60	61	62	62	62	59	62	63	63	SANTA BARBARA	MID	MAX	70	70	68	68	67	64	64	72	70	67	67	67	73	73	73			MIN	56	56	56	56	55	57	58	59	59	60	58	59	58	58	58	SANTA BARBARA MUNI AP	MID	MAX	66	67	67	65	69	71	71	72	69	71	70	70	70	71	69			MIN	56	55	55	53	50	51	55	56	57	54	59	58	57	57	56	SANTA MARIA PUBLIC AP	MID	MAX	71	70	70	70	69	70	67	72	69	73	75	78	74	72	72			MIN	54	55	55	54	54	54	54	53	55	55	53	53	52	52	52	SANTA MONICA PIER	16	MAX																		MIN																SANTA PAULA	16	MAX	75	74	76	74	74	75	75	75	76	78	78	80	80	80	80			OBS		***		***														MIN	51	55	57	54	54	50	53	53	54	55	57	60	59	57	59			OBS		***		***												SUN CITY	16	MAX																		MIN																THOUSAND OAKS 1 SW	MID	MAX	79	77	77	79	77	80	78	78	77	78	81	84	90	86	84			MIN	52	55	54	54	52	53	55	56	56	55	57	56	57	59	56	TORRANCE AP	16	MAX	72	71	71	72	71	72	72	75	74	74	75	74	73	73	74			MIN	57	59	58	59	58	57	58	54	61	48	62	62	60	59	61			OBS															***	TWITCHELL DAM	16	MAX	76	74	75	77	74	76	77	79	76	81	90	85	85	81	84			MIN	49	50	49	51	48	50	49	51	55	55	52	55	53	51	51	U C L A	16	MAX	72	71	71	75	71	73	72	74	74	73	74	75	78	79	81			MIN	56	57	57	58	57	57	59	60	61	61	61	62	60	61	62	VISTA 2 NNE	16	MAX	76	75	78	76	77	76	78	76	76	75	77	78	82	86	82			OBS						***						***						MIN	59	57	61	58	58	57	59	61	61	62	60	60	57	63	60			OBS						***						***				YORBA LINDA	16	MAX	81	81	82	82	81	82	82	80	82	83	84	94	89	88				MIN	59	60	61	60	61	60	62	61	60	61	62	61	60	65	64	SOUTHEAST DESERT BASINS	07	MAX																BAKER	08	MAX	112	112	111	110	109	108	107	106	109	107	105	109	115	117	118			OBS							***											MIN	78	79	79	76	74	75	76	79	79	74	77	77	79	82	86			OBS							***									BARSTOW	18	MAX	106	103	105	102	103	100	99	101	100	99	104	109	110	110	110			MIN	69	71	73	68	70	71	71	71	70	68	67	69	70	75	81																																																																																																																																																																																																																																																																																																																																																																																																																																																																																																																								
SAN DIEGO SEAWORLD	16	MAX	68			69	68	71	72	72	72	72	74	73	73	73	73			MIN	61			62	63	64	66	67	66	65	66	67	67	67	65	SAN GABRIEL FIRE DEPT	16	MAX			68	83	82	83	82	83	82	80	81	84	86	91	88	86			MIN			63	60	59	61	60	62	63	63	64	63	63	66	65	SAN JACINTO RS	17	MAX	102	100	99	97	96	94					96	99	107	107				MIN	60	55	56	56	58	56					54	63	63	66	66	SAN JUAN CANYON	10	MAX	86	85	86	86	85	85	88	84	83	84	87	87	97	94	88			MIN	55	59	59	55	58	59	52	60	59	62	60	54	54	59	61	SAN PASQUAL ANIMAL PK	16	MAX	87	85	87	87	87	87	85	87	85	85	84	85	89	95	96	94			OBS									***				***					MIN	55	56	57	54	54	57	54	56	57	58	57	55	58	55	57			OBS								***					***			SANTA ANA FIRE STN	16	MAX	80	79	81	80	81	80	81	81	79	80	83	81	91	89	85			MIN	50	60	60	58	60	60	60	61	62	62	62	59	62	63	63	SANTA BARBARA	MID	MAX	70	70	68	68	67	64	64	72	70	67	67	67	73	73	73			MIN	56	56	56	56	55	57	58	59	59	60	58	59	58	58	58	SANTA BARBARA MUNI AP	MID	MAX	66	67	67	65	69	71	71	72	69	71	70	70	70	71	69			MIN	56	55	55	53	50	51	55	56	57	54	59	58	57	57	56	SANTA MARIA PUBLIC AP	MID	MAX	71	70	70	70	69	70	67	72	69	73	75	78	74	72	72			MIN	54	55	55	54	54	54	54	53	55	55	53	53	52	52	52	SANTA MONICA PIER	16	MAX																		MIN																SANTA PAULA	16	MAX	75	74	76	74	74	75	75	75	76	78	78	80	80	80	80			OBS		***		***														MIN	51	55	57	54	54	50	53	53	54	55	57	60	59	57	59			OBS		***		***												SUN CITY	16	MAX																		MIN																THOUSAND OAKS 1 SW	MID	MAX	79	77	77	79	77	80	78	78	77	78	81	84	90	86	84			MIN	52	55	54	54	52	53	55	56	56	55	57	56	57	59	56	TORRANCE AP	16	MAX	72	71	71	72	71	72	72	75	74	74	75	74	73	73	74			MIN	57	59	58	59	58	57	58	54	61	48	62	62	60	59	61			OBS															***	TWITCHELL DAM	16	MAX	76	74	75	77	74	76	77	79	76	81	90	85	85	81	84			MIN	49	50	49	51	48	50	49	51	55	55	52	55	53	51	51	U C L A	16	MAX	72	71	71	75	71	73	72	74	74	73	74	75	78	79	81			MIN	56	57	57	58	57	57	59	60	61	61	61	62	60	61	62	VISTA 2 NNE	16	MAX	76	75	78	76	77	76	78	76	76	75	77	78	82	86	82			OBS						***						***						MIN	59	57	61	58	58	57	59	61	61	62	60	60	57	63	60			OBS						***						***				YORBA LINDA	16	MAX	81	81	82	82	81	82	82	80	82	83	84	94	89	88				MIN	59	60	61	60	61	60	62	61	60	61	62	61	60	65	64	SOUTHEAST DESERT BASINS	07	MAX																BAKER	08	MAX	112	112	111	110	109	108	107	106	109	107	105	109	115	117	118			OBS							***											MIN	78	79	79	76	74	75	76	79	79	74	77	77	79	82	86			OBS							***									BARSTOW	18	MAX	106	103	105	102	103	100	99	101	100	99	104	109	110	110	110			MIN	69	71	73	68	70	71	71	71	70	68	67	69	70	75	81																																																																																																																																																																																																																																																																																																																																																																																																																																																																																																																																										
		MIN	61			62	63	64	66	67	66	65	66	67	67	67	65	SAN GABRIEL FIRE DEPT	16	MAX			68	83	82	83	82	83	82	80	81	84	86	91	88	86			MIN			63	60	59	61	60	62	63	63	64	63	63	66	65	SAN JACINTO RS	17	MAX	102	100	99	97	96	94					96	99	107	107				MIN	60	55	56	56	58	56					54	63	63	66	66	SAN JUAN CANYON	10	MAX	86	85	86	86	85	85	88	84	83	84	87	87	97	94	88			MIN	55	59	59	55	58	59	52	60	59	62	60	54	54	59	61	SAN PASQUAL ANIMAL PK	16	MAX	87	85	87	87	87	87	85	87	85	85	84	85	89	95	96	94			OBS									***				***					MIN	55	56	57	54	54	57	54	56	57	58	57	55	58	55	57			OBS								***					***			SANTA ANA FIRE STN	16	MAX	80	79	81	80	81	80	81	81	79	80	83	81	91	89	85			MIN	50	60	60	58	60	60	60	61	62	62	62	59	62	63	63	SANTA BARBARA	MID	MAX	70	70	68	68	67	64	64	72	70	67	67	67	73	73	73			MIN	56	56	56	56	55	57	58	59	59	60	58	59	58	58	58	SANTA BARBARA MUNI AP	MID	MAX	66	67	67	65	69	71	71	72	69	71	70	70	70	71	69			MIN	56	55	55	53	50	51	55	56	57	54	59	58	57	57	56	SANTA MARIA PUBLIC AP	MID	MAX	71	70	70	70	69	70	67	72	69	73	75	78	74	72	72			MIN	54	55	55	54	54	54	54	53	55	55	53	53	52	52	52	SANTA MONICA PIER	16	MAX																		MIN																SANTA PAULA	16	MAX	75	74	76	74	74	75	75	75	76	78	78	80	80	80	80			OBS		***		***														MIN	51	55	57	54	54	50	53	53	54	55	57	60	59	57	59			OBS		***		***												SUN CITY	16	MAX																		MIN																THOUSAND OAKS 1 SW	MID	MAX	79	77	77	79	77	80	78	78	77	78	81	84	90	86	84			MIN	52	55	54	54	52	53	55	56	56	55	57	56	57	59	56	TORRANCE AP	16	MAX	72	71	71	72	71	72	72	75	74	74	75	74	73	73	74			MIN	57	59	58	59	58	57	58	54	61	48	62	62	60	59	61			OBS															***	TWITCHELL DAM	16	MAX	76	74	75	77	74	76	77	79	76	81	90	85	85	81	84			MIN	49	50	49	51	48	50	49	51	55	55	52	55	53	51	51	U C L A	16	MAX	72	71	71	75	71	73	72	74	74	73	74	75	78	79	81			MIN	56	57	57	58	57	57	59	60	61	61	61	62	60	61	62	VISTA 2 NNE	16	MAX	76	75	78	76	77	76	78	76	76	75	77	78	82	86	82			OBS						***						***						MIN	59	57	61	58	58	57	59	61	61	62	60	60	57	63	60			OBS						***						***				YORBA LINDA	16	MAX	81	81	82	82	81	82	82	80	82	83	84	94	89	88				MIN	59	60	61	60	61	60	62	61	60	61	62	61	60	65	64	SOUTHEAST DESERT BASINS	07	MAX																BAKER	08	MAX	112	112	111	110	109	108	107	106	109	107	105	109	115	117	118			OBS							***											MIN	78	79	79	76	74	75	76	79	79	74	77	77	79	82	86			OBS							***									BARSTOW	18	MAX	106	103	105	102	103	100	99	101	100	99	104	109	110	110	110			MIN	69	71	73	68	70	71	71	71	70	68	67	69	70	75	81																																																																																																																																																																																																																																																																																																																																																																																																																																																																																																																																																												
SAN GABRIEL FIRE DEPT	16	MAX			68	83	82	83	82	83	82	80	81	84	86	91	88	86			MIN			63	60	59	61	60	62	63	63	64	63	63	66	65	SAN JACINTO RS	17	MAX	102	100	99	97	96	94					96	99	107	107				MIN	60	55	56	56	58	56					54	63	63	66	66	SAN JUAN CANYON	10	MAX	86	85	86	86	85	85	88	84	83	84	87	87	97	94	88			MIN	55	59	59	55	58	59	52	60	59	62	60	54	54	59	61	SAN PASQUAL ANIMAL PK	16	MAX	87	85	87	87	87	87	85	87	85	85	84	85	89	95	96	94			OBS									***				***					MIN	55	56	57	54	54	57	54	56	57	58	57	55	58	55	57			OBS								***					***			SANTA ANA FIRE STN	16	MAX	80	79	81	80	81	80	81	81	79	80	83	81	91	89	85			MIN	50	60	60	58	60	60	60	61	62	62	62	59	62	63	63	SANTA BARBARA	MID	MAX	70	70	68	68	67	64	64	72	70	67	67	67	73	73	73			MIN	56	56	56	56	55	57	58	59	59	60	58	59	58	58	58	SANTA BARBARA MUNI AP	MID	MAX	66	67	67	65	69	71	71	72	69	71	70	70	70	71	69			MIN	56	55	55	53	50	51	55	56	57	54	59	58	57	57	56	SANTA MARIA PUBLIC AP	MID	MAX	71	70	70	70	69	70	67	72	69	73	75	78	74	72	72			MIN	54	55	55	54	54	54	54	53	55	55	53	53	52	52	52	SANTA MONICA PIER	16	MAX																		MIN																SANTA PAULA	16	MAX	75	74	76	74	74	75	75	75	76	78	78	80	80	80	80			OBS		***		***														MIN	51	55	57	54	54	50	53	53	54	55	57	60	59	57	59			OBS		***		***												SUN CITY	16	MAX																		MIN																THOUSAND OAKS 1 SW	MID	MAX	79	77	77	79	77	80	78	78	77	78	81	84	90	86	84			MIN	52	55	54	54	52	53	55	56	56	55	57	56	57	59	56	TORRANCE AP	16	MAX	72	71	71	72	71	72	72	75	74	74	75	74	73	73	74			MIN	57	59	58	59	58	57	58	54	61	48	62	62	60	59	61			OBS															***	TWITCHELL DAM	16	MAX	76	74	75	77	74	76	77	79	76	81	90	85	85	81	84			MIN	49	50	49	51	48	50	49	51	55	55	52	55	53	51	51	U C L A	16	MAX	72	71	71	75	71	73	72	74	74	73	74	75	78	79	81			MIN	56	57	57	58	57	57	59	60	61	61	61	62	60	61	62	VISTA 2 NNE	16	MAX	76	75	78	76	77	76	78	76	76	75	77	78	82	86	82			OBS						***						***						MIN	59	57	61	58	58	57	59	61	61	62	60	60	57	63	60			OBS						***						***				YORBA LINDA	16	MAX	81	81	82	82	81	82	82	80	82	83	84	94	89	88				MIN	59	60	61	60	61	60	62	61	60	61	62	61	60	65	64	SOUTHEAST DESERT BASINS	07	MAX																BAKER	08	MAX	112	112	111	110	109	108	107	106	109	107	105	109	115	117	118			OBS							***											MIN	78	79	79	76	74	75	76	79	79	74	77	77	79	82	86			OBS							***									BARSTOW	18	MAX	106	103	105	102	103	100	99	101	100	99	104	109	110	110	110			MIN	69	71	73	68	70	71	71	71	70	68	67	69	70	75	81																																																																																																																																																																																																																																																																																																																																																																																																																																																																																																																																																																														
		MIN			63	60	59	61	60	62	63	63	64	63	63	66	65	SAN JACINTO RS	17	MAX	102	100	99	97	96	94					96	99	107	107				MIN	60	55	56	56	58	56					54	63	63	66	66	SAN JUAN CANYON	10	MAX	86	85	86	86	85	85	88	84	83	84	87	87	97	94	88			MIN	55	59	59	55	58	59	52	60	59	62	60	54	54	59	61	SAN PASQUAL ANIMAL PK	16	MAX	87	85	87	87	87	87	85	87	85	85	84	85	89	95	96	94			OBS									***				***					MIN	55	56	57	54	54	57	54	56	57	58	57	55	58	55	57			OBS								***					***			SANTA ANA FIRE STN	16	MAX	80	79	81	80	81	80	81	81	79	80	83	81	91	89	85			MIN	50	60	60	58	60	60	60	61	62	62	62	59	62	63	63	SANTA BARBARA	MID	MAX	70	70	68	68	67	64	64	72	70	67	67	67	73	73	73			MIN	56	56	56	56	55	57	58	59	59	60	58	59	58	58	58	SANTA BARBARA MUNI AP	MID	MAX	66	67	67	65	69	71	71	72	69	71	70	70	70	71	69			MIN	56	55	55	53	50	51	55	56	57	54	59	58	57	57	56	SANTA MARIA PUBLIC AP	MID	MAX	71	70	70	70	69	70	67	72	69	73	75	78	74	72	72			MIN	54	55	55	54	54	54	54	53	55	55	53	53	52	52	52	SANTA MONICA PIER	16	MAX																		MIN																SANTA PAULA	16	MAX	75	74	76	74	74	75	75	75	76	78	78	80	80	80	80			OBS		***		***														MIN	51	55	57	54	54	50	53	53	54	55	57	60	59	57	59			OBS		***		***												SUN CITY	16	MAX																		MIN																THOUSAND OAKS 1 SW	MID	MAX	79	77	77	79	77	80	78	78	77	78	81	84	90	86	84			MIN	52	55	54	54	52	53	55	56	56	55	57	56	57	59	56	TORRANCE AP	16	MAX	72	71	71	72	71	72	72	75	74	74	75	74	73	73	74			MIN	57	59	58	59	58	57	58	54	61	48	62	62	60	59	61			OBS															***	TWITCHELL DAM	16	MAX	76	74	75	77	74	76	77	79	76	81	90	85	85	81	84			MIN	49	50	49	51	48	50	49	51	55	55	52	55	53	51	51	U C L A	16	MAX	72	71	71	75	71	73	72	74	74	73	74	75	78	79	81			MIN	56	57	57	58	57	57	59	60	61	61	61	62	60	61	62	VISTA 2 NNE	16	MAX	76	75	78	76	77	76	78	76	76	75	77	78	82	86	82			OBS						***						***						MIN	59	57	61	58	58	57	59	61	61	62	60	60	57	63	60			OBS						***						***				YORBA LINDA	16	MAX	81	81	82	82	81	82	82	80	82	83	84	94	89	88				MIN	59	60	61	60	61	60	62	61	60	61	62	61	60	65	64	SOUTHEAST DESERT BASINS	07	MAX																BAKER	08	MAX	112	112	111	110	109	108	107	106	109	107	105	109	115	117	118			OBS							***											MIN	78	79	79	76	74	75	76	79	79	74	77	77	79	82	86			OBS							***									BARSTOW	18	MAX	106	103	105	102	103	100	99	101	100	99	104	109	110	110	110			MIN	69	71	73	68	70	71	71	71	70	68	67	69	70	75	81																																																																																																																																																																																																																																																																																																																																																																																																																																																																																																																																																																																																	
SAN JACINTO RS	17	MAX	102	100	99	97	96	94					96	99	107	107				MIN	60	55	56	56	58	56					54	63	63	66	66	SAN JUAN CANYON	10	MAX	86	85	86	86	85	85	88	84	83	84	87	87	97	94	88			MIN	55	59	59	55	58	59	52	60	59	62	60	54	54	59	61	SAN PASQUAL ANIMAL PK	16	MAX	87	85	87	87	87	87	85	87	85	85	84	85	89	95	96	94			OBS									***				***					MIN	55	56	57	54	54	57	54	56	57	58	57	55	58	55	57			OBS								***					***			SANTA ANA FIRE STN	16	MAX	80	79	81	80	81	80	81	81	79	80	83	81	91	89	85			MIN	50	60	60	58	60	60	60	61	62	62	62	59	62	63	63	SANTA BARBARA	MID	MAX	70	70	68	68	67	64	64	72	70	67	67	67	73	73	73			MIN	56	56	56	56	55	57	58	59	59	60	58	59	58	58	58	SANTA BARBARA MUNI AP	MID	MAX	66	67	67	65	69	71	71	72	69	71	70	70	70	71	69			MIN	56	55	55	53	50	51	55	56	57	54	59	58	57	57	56	SANTA MARIA PUBLIC AP	MID	MAX	71	70	70	70	69	70	67	72	69	73	75	78	74	72	72			MIN	54	55	55	54	54	54	54	53	55	55	53	53	52	52	52	SANTA MONICA PIER	16	MAX																		MIN																SANTA PAULA	16	MAX	75	74	76	74	74	75	75	75	76	78	78	80	80	80	80			OBS		***		***														MIN	51	55	57	54	54	50	53	53	54	55	57	60	59	57	59			OBS		***		***												SUN CITY	16	MAX																		MIN																THOUSAND OAKS 1 SW	MID	MAX	79	77	77	79	77	80	78	78	77	78	81	84	90	86	84			MIN	52	55	54	54	52	53	55	56	56	55	57	56	57	59	56	TORRANCE AP	16	MAX	72	71	71	72	71	72	72	75	74	74	75	74	73	73	74			MIN	57	59	58	59	58	57	58	54	61	48	62	62	60	59	61			OBS															***	TWITCHELL DAM	16	MAX	76	74	75	77	74	76	77	79	76	81	90	85	85	81	84			MIN	49	50	49	51	48	50	49	51	55	55	52	55	53	51	51	U C L A	16	MAX	72	71	71	75	71	73	72	74	74	73	74	75	78	79	81			MIN	56	57	57	58	57	57	59	60	61	61	61	62	60	61	62	VISTA 2 NNE	16	MAX	76	75	78	76	77	76	78	76	76	75	77	78	82	86	82			OBS						***						***						MIN	59	57	61	58	58	57	59	61	61	62	60	60	57	63	60			OBS						***						***				YORBA LINDA	16	MAX	81	81	82	82	81	82	82	80	82	83	84	94	89	88				MIN	59	60	61	60	61	60	62	61	60	61	62	61	60	65	64	SOUTHEAST DESERT BASINS	07	MAX																BAKER	08	MAX	112	112	111	110	109	108	107	106	109	107	105	109	115	117	118			OBS							***											MIN	78	79	79	76	74	75	76	79	79	74	77	77	79	82	86			OBS							***									BARSTOW	18	MAX	106	103	105	102	103	100	99	101	100	99	104	109	110	110	110			MIN	69	71	73	68	70	71	71	71	70	68	67	69	70	75	81																																																																																																																																																																																																																																																																																																																																																																																																																																																																																																																																																																																																																			
		MIN	60	55	56	56	58	56					54	63	63	66	66	SAN JUAN CANYON	10	MAX	86	85	86	86	85	85	88	84	83	84	87	87	97	94	88			MIN	55	59	59	55	58	59	52	60	59	62	60	54	54	59	61	SAN PASQUAL ANIMAL PK	16	MAX	87	85	87	87	87	87	85	87	85	85	84	85	89	95	96	94			OBS									***				***					MIN	55	56	57	54	54	57	54	56	57	58	57	55	58	55	57			OBS								***					***			SANTA ANA FIRE STN	16	MAX	80	79	81	80	81	80	81	81	79	80	83	81	91	89	85			MIN	50	60	60	58	60	60	60	61	62	62	62	59	62	63	63	SANTA BARBARA	MID	MAX	70	70	68	68	67	64	64	72	70	67	67	67	73	73	73			MIN	56	56	56	56	55	57	58	59	59	60	58	59	58	58	58	SANTA BARBARA MUNI AP	MID	MAX	66	67	67	65	69	71	71	72	69	71	70	70	70	71	69			MIN	56	55	55	53	50	51	55	56	57	54	59	58	57	57	56	SANTA MARIA PUBLIC AP	MID	MAX	71	70	70	70	69	70	67	72	69	73	75	78	74	72	72			MIN	54	55	55	54	54	54	54	53	55	55	53	53	52	52	52	SANTA MONICA PIER	16	MAX																		MIN																SANTA PAULA	16	MAX	75	74	76	74	74	75	75	75	76	78	78	80	80	80	80			OBS		***		***														MIN	51	55	57	54	54	50	53	53	54	55	57	60	59	57	59			OBS		***		***												SUN CITY	16	MAX																		MIN																THOUSAND OAKS 1 SW	MID	MAX	79	77	77	79	77	80	78	78	77	78	81	84	90	86	84			MIN	52	55	54	54	52	53	55	56	56	55	57	56	57	59	56	TORRANCE AP	16	MAX	72	71	71	72	71	72	72	75	74	74	75	74	73	73	74			MIN	57	59	58	59	58	57	58	54	61	48	62	62	60	59	61			OBS															***	TWITCHELL DAM	16	MAX	76	74	75	77	74	76	77	79	76	81	90	85	85	81	84			MIN	49	50	49	51	48	50	49	51	55	55	52	55	53	51	51	U C L A	16	MAX	72	71	71	75	71	73	72	74	74	73	74	75	78	79	81			MIN	56	57	57	58	57	57	59	60	61	61	61	62	60	61	62	VISTA 2 NNE	16	MAX	76	75	78	76	77	76	78	76	76	75	77	78	82	86	82			OBS						***						***						MIN	59	57	61	58	58	57	59	61	61	62	60	60	57	63	60			OBS						***						***				YORBA LINDA	16	MAX	81	81	82	82	81	82	82	80	82	83	84	94	89	88				MIN	59	60	61	60	61	60	62	61	60	61	62	61	60	65	64	SOUTHEAST DESERT BASINS	07	MAX																BAKER	08	MAX	112	112	111	110	109	108	107	106	109	107	105	109	115	117	118			OBS							***											MIN	78	79	79	76	74	75	76	79	79	74	77	77	79	82	86			OBS							***									BARSTOW	18	MAX	106	103	105	102	103	100	99	101	100	99	104	109	110	110	110			MIN	69	71	73	68	70	71	71	71	70	68	67	69	70	75	81																																																																																																																																																																																																																																																																																																																																																																																																																																																																																																																																																																																																																																					
SAN JUAN CANYON	10	MAX	86	85	86	86	85	85	88	84	83	84	87	87	97	94	88			MIN	55	59	59	55	58	59	52	60	59	62	60	54	54	59	61	SAN PASQUAL ANIMAL PK	16	MAX	87	85	87	87	87	87	85	87	85	85	84	85	89	95	96	94			OBS									***				***					MIN	55	56	57	54	54	57	54	56	57	58	57	55	58	55	57			OBS								***					***			SANTA ANA FIRE STN	16	MAX	80	79	81	80	81	80	81	81	79	80	83	81	91	89	85			MIN	50	60	60	58	60	60	60	61	62	62	62	59	62	63	63	SANTA BARBARA	MID	MAX	70	70	68	68	67	64	64	72	70	67	67	67	73	73	73			MIN	56	56	56	56	55	57	58	59	59	60	58	59	58	58	58	SANTA BARBARA MUNI AP	MID	MAX	66	67	67	65	69	71	71	72	69	71	70	70	70	71	69			MIN	56	55	55	53	50	51	55	56	57	54	59	58	57	57	56	SANTA MARIA PUBLIC AP	MID	MAX	71	70	70	70	69	70	67	72	69	73	75	78	74	72	72			MIN	54	55	55	54	54	54	54	53	55	55	53	53	52	52	52	SANTA MONICA PIER	16	MAX																		MIN																SANTA PAULA	16	MAX	75	74	76	74	74	75	75	75	76	78	78	80	80	80	80			OBS		***		***														MIN	51	55	57	54	54	50	53	53	54	55	57	60	59	57	59			OBS		***		***												SUN CITY	16	MAX																		MIN																THOUSAND OAKS 1 SW	MID	MAX	79	77	77	79	77	80	78	78	77	78	81	84	90	86	84			MIN	52	55	54	54	52	53	55	56	56	55	57	56	57	59	56	TORRANCE AP	16	MAX	72	71	71	72	71	72	72	75	74	74	75	74	73	73	74			MIN	57	59	58	59	58	57	58	54	61	48	62	62	60	59	61			OBS															***	TWITCHELL DAM	16	MAX	76	74	75	77	74	76	77	79	76	81	90	85	85	81	84			MIN	49	50	49	51	48	50	49	51	55	55	52	55	53	51	51	U C L A	16	MAX	72	71	71	75	71	73	72	74	74	73	74	75	78	79	81			MIN	56	57	57	58	57	57	59	60	61	61	61	62	60	61	62	VISTA 2 NNE	16	MAX	76	75	78	76	77	76	78	76	76	75	77	78	82	86	82			OBS						***						***						MIN	59	57	61	58	58	57	59	61	61	62	60	60	57	63	60			OBS						***						***				YORBA LINDA	16	MAX	81	81	82	82	81	82	82	80	82	83	84	94	89	88				MIN	59	60	61	60	61	60	62	61	60	61	62	61	60	65	64	SOUTHEAST DESERT BASINS	07	MAX																BAKER	08	MAX	112	112	111	110	109	108	107	106	109	107	105	109	115	117	118			OBS							***											MIN	78	79	79	76	74	75	76	79	79	74	77	77	79	82	86			OBS							***									BARSTOW	18	MAX	106	103	105	102	103	100	99	101	100	99	104	109	110	110	110			MIN	69	71	73	68	70	71	71	71	70	68	67	69	70	75	81																																																																																																																																																																																																																																																																																																																																																																																																																																																																																																																																																																																																																																																							
		MIN	55	59	59	55	58	59	52	60	59	62	60	54	54	59	61	SAN PASQUAL ANIMAL PK	16	MAX	87	85	87	87	87	87	85	87	85	85	84	85	89	95	96	94			OBS									***				***					MIN	55	56	57	54	54	57	54	56	57	58	57	55	58	55	57			OBS								***					***			SANTA ANA FIRE STN	16	MAX	80	79	81	80	81	80	81	81	79	80	83	81	91	89	85			MIN	50	60	60	58	60	60	60	61	62	62	62	59	62	63	63	SANTA BARBARA	MID	MAX	70	70	68	68	67	64	64	72	70	67	67	67	73	73	73			MIN	56	56	56	56	55	57	58	59	59	60	58	59	58	58	58	SANTA BARBARA MUNI AP	MID	MAX	66	67	67	65	69	71	71	72	69	71	70	70	70	71	69			MIN	56	55	55	53	50	51	55	56	57	54	59	58	57	57	56	SANTA MARIA PUBLIC AP	MID	MAX	71	70	70	70	69	70	67	72	69	73	75	78	74	72	72			MIN	54	55	55	54	54	54	54	53	55	55	53	53	52	52	52	SANTA MONICA PIER	16	MAX																		MIN																SANTA PAULA	16	MAX	75	74	76	74	74	75	75	75	76	78	78	80	80	80	80			OBS		***		***														MIN	51	55	57	54	54	50	53	53	54	55	57	60	59	57	59			OBS		***		***												SUN CITY	16	MAX																		MIN																THOUSAND OAKS 1 SW	MID	MAX	79	77	77	79	77	80	78	78	77	78	81	84	90	86	84			MIN	52	55	54	54	52	53	55	56	56	55	57	56	57	59	56	TORRANCE AP	16	MAX	72	71	71	72	71	72	72	75	74	74	75	74	73	73	74			MIN	57	59	58	59	58	57	58	54	61	48	62	62	60	59	61			OBS															***	TWITCHELL DAM	16	MAX	76	74	75	77	74	76	77	79	76	81	90	85	85	81	84			MIN	49	50	49	51	48	50	49	51	55	55	52	55	53	51	51	U C L A	16	MAX	72	71	71	75	71	73	72	74	74	73	74	75	78	79	81			MIN	56	57	57	58	57	57	59	60	61	61	61	62	60	61	62	VISTA 2 NNE	16	MAX	76	75	78	76	77	76	78	76	76	75	77	78	82	86	82			OBS						***						***						MIN	59	57	61	58	58	57	59	61	61	62	60	60	57	63	60			OBS						***						***				YORBA LINDA	16	MAX	81	81	82	82	81	82	82	80	82	83	84	94	89	88				MIN	59	60	61	60	61	60	62	61	60	61	62	61	60	65	64	SOUTHEAST DESERT BASINS	07	MAX																BAKER	08	MAX	112	112	111	110	109	108	107	106	109	107	105	109	115	117	118			OBS							***											MIN	78	79	79	76	74	75	76	79	79	74	77	77	79	82	86			OBS							***									BARSTOW	18	MAX	106	103	105	102	103	100	99	101	100	99	104	109	110	110	110			MIN	69	71	73	68	70	71	71	71	70	68	67	69	70	75	81																																																																																																																																																																																																																																																																																																																																																																																																																																																																																																																																																																																																																																																																									
SAN PASQUAL ANIMAL PK	16	MAX	87	85	87	87	87	87	85	87	85	85	84	85	89	95	96	94			OBS									***				***					MIN	55	56	57	54	54	57	54	56	57	58	57	55	58	55	57			OBS								***					***			SANTA ANA FIRE STN	16	MAX	80	79	81	80	81	80	81	81	79	80	83	81	91	89	85			MIN	50	60	60	58	60	60	60	61	62	62	62	59	62	63	63	SANTA BARBARA	MID	MAX	70	70	68	68	67	64	64	72	70	67	67	67	73	73	73			MIN	56	56	56	56	55	57	58	59	59	60	58	59	58	58	58	SANTA BARBARA MUNI AP	MID	MAX	66	67	67	65	69	71	71	72	69	71	70	70	70	71	69			MIN	56	55	55	53	50	51	55	56	57	54	59	58	57	57	56	SANTA MARIA PUBLIC AP	MID	MAX	71	70	70	70	69	70	67	72	69	73	75	78	74	72	72			MIN	54	55	55	54	54	54	54	53	55	55	53	53	52	52	52	SANTA MONICA PIER	16	MAX																		MIN																SANTA PAULA	16	MAX	75	74	76	74	74	75	75	75	76	78	78	80	80	80	80			OBS		***		***														MIN	51	55	57	54	54	50	53	53	54	55	57	60	59	57	59			OBS		***		***												SUN CITY	16	MAX																		MIN																THOUSAND OAKS 1 SW	MID	MAX	79	77	77	79	77	80	78	78	77	78	81	84	90	86	84			MIN	52	55	54	54	52	53	55	56	56	55	57	56	57	59	56	TORRANCE AP	16	MAX	72	71	71	72	71	72	72	75	74	74	75	74	73	73	74			MIN	57	59	58	59	58	57	58	54	61	48	62	62	60	59	61			OBS															***	TWITCHELL DAM	16	MAX	76	74	75	77	74	76	77	79	76	81	90	85	85	81	84			MIN	49	50	49	51	48	50	49	51	55	55	52	55	53	51	51	U C L A	16	MAX	72	71	71	75	71	73	72	74	74	73	74	75	78	79	81			MIN	56	57	57	58	57	57	59	60	61	61	61	62	60	61	62	VISTA 2 NNE	16	MAX	76	75	78	76	77	76	78	76	76	75	77	78	82	86	82			OBS						***						***						MIN	59	57	61	58	58	57	59	61	61	62	60	60	57	63	60			OBS						***						***				YORBA LINDA	16	MAX	81	81	82	82	81	82	82	80	82	83	84	94	89	88				MIN	59	60	61	60	61	60	62	61	60	61	62	61	60	65	64	SOUTHEAST DESERT BASINS	07	MAX																BAKER	08	MAX	112	112	111	110	109	108	107	106	109	107	105	109	115	117	118			OBS							***											MIN	78	79	79	76	74	75	76	79	79	74	77	77	79	82	86			OBS							***									BARSTOW	18	MAX	106	103	105	102	103	100	99	101	100	99	104	109	110	110	110			MIN	69	71	73	68	70	71	71	71	70	68	67	69	70	75	81																																																																																																																																																																																																																																																																																																																																																																																																																																																																																																																																																																																																																																																																																											
		OBS									***				***					MIN	55	56	57	54	54	57	54	56	57	58	57	55	58	55	57			OBS								***					***			SANTA ANA FIRE STN	16	MAX	80	79	81	80	81	80	81	81	79	80	83	81	91	89	85			MIN	50	60	60	58	60	60	60	61	62	62	62	59	62	63	63	SANTA BARBARA	MID	MAX	70	70	68	68	67	64	64	72	70	67	67	67	73	73	73			MIN	56	56	56	56	55	57	58	59	59	60	58	59	58	58	58	SANTA BARBARA MUNI AP	MID	MAX	66	67	67	65	69	71	71	72	69	71	70	70	70	71	69			MIN	56	55	55	53	50	51	55	56	57	54	59	58	57	57	56	SANTA MARIA PUBLIC AP	MID	MAX	71	70	70	70	69	70	67	72	69	73	75	78	74	72	72			MIN	54	55	55	54	54	54	54	53	55	55	53	53	52	52	52	SANTA MONICA PIER	16	MAX																		MIN																SANTA PAULA	16	MAX	75	74	76	74	74	75	75	75	76	78	78	80	80	80	80			OBS		***		***														MIN	51	55	57	54	54	50	53	53	54	55	57	60	59	57	59			OBS		***		***												SUN CITY	16	MAX																		MIN																THOUSAND OAKS 1 SW	MID	MAX	79	77	77	79	77	80	78	78	77	78	81	84	90	86	84			MIN	52	55	54	54	52	53	55	56	56	55	57	56	57	59	56	TORRANCE AP	16	MAX	72	71	71	72	71	72	72	75	74	74	75	74	73	73	74			MIN	57	59	58	59	58	57	58	54	61	48	62	62	60	59	61			OBS															***	TWITCHELL DAM	16	MAX	76	74	75	77	74	76	77	79	76	81	90	85	85	81	84			MIN	49	50	49	51	48	50	49	51	55	55	52	55	53	51	51	U C L A	16	MAX	72	71	71	75	71	73	72	74	74	73	74	75	78	79	81			MIN	56	57	57	58	57	57	59	60	61	61	61	62	60	61	62	VISTA 2 NNE	16	MAX	76	75	78	76	77	76	78	76	76	75	77	78	82	86	82			OBS						***						***						MIN	59	57	61	58	58	57	59	61	61	62	60	60	57	63	60			OBS						***						***				YORBA LINDA	16	MAX	81	81	82	82	81	82	82	80	82	83	84	94	89	88				MIN	59	60	61	60	61	60	62	61	60	61	62	61	60	65	64	SOUTHEAST DESERT BASINS	07	MAX																BAKER	08	MAX	112	112	111	110	109	108	107	106	109	107	105	109	115	117	118			OBS							***											MIN	78	79	79	76	74	75	76	79	79	74	77	77	79	82	86			OBS							***									BARSTOW	18	MAX	106	103	105	102	103	100	99	101	100	99	104	109	110	110	110			MIN	69	71	73	68	70	71	71	71	70	68	67	69	70	75	81																																																																																																																																																																																																																																																																																																																																																																																																																																																																																																																																																																																																																																																																																																														
		MIN	55	56	57	54	54	57	54	56	57	58	57	55	58	55	57			OBS								***					***			SANTA ANA FIRE STN	16	MAX	80	79	81	80	81	80	81	81	79	80	83	81	91	89	85			MIN	50	60	60	58	60	60	60	61	62	62	62	59	62	63	63	SANTA BARBARA	MID	MAX	70	70	68	68	67	64	64	72	70	67	67	67	73	73	73			MIN	56	56	56	56	55	57	58	59	59	60	58	59	58	58	58	SANTA BARBARA MUNI AP	MID	MAX	66	67	67	65	69	71	71	72	69	71	70	70	70	71	69			MIN	56	55	55	53	50	51	55	56	57	54	59	58	57	57	56	SANTA MARIA PUBLIC AP	MID	MAX	71	70	70	70	69	70	67	72	69	73	75	78	74	72	72			MIN	54	55	55	54	54	54	54	53	55	55	53	53	52	52	52	SANTA MONICA PIER	16	MAX																		MIN																SANTA PAULA	16	MAX	75	74	76	74	74	75	75	75	76	78	78	80	80	80	80			OBS		***		***														MIN	51	55	57	54	54	50	53	53	54	55	57	60	59	57	59			OBS		***		***												SUN CITY	16	MAX																		MIN																THOUSAND OAKS 1 SW	MID	MAX	79	77	77	79	77	80	78	78	77	78	81	84	90	86	84			MIN	52	55	54	54	52	53	55	56	56	55	57	56	57	59	56	TORRANCE AP	16	MAX	72	71	71	72	71	72	72	75	74	74	75	74	73	73	74			MIN	57	59	58	59	58	57	58	54	61	48	62	62	60	59	61			OBS															***	TWITCHELL DAM	16	MAX	76	74	75	77	74	76	77	79	76	81	90	85	85	81	84			MIN	49	50	49	51	48	50	49	51	55	55	52	55	53	51	51	U C L A	16	MAX	72	71	71	75	71	73	72	74	74	73	74	75	78	79	81			MIN	56	57	57	58	57	57	59	60	61	61	61	62	60	61	62	VISTA 2 NNE	16	MAX	76	75	78	76	77	76	78	76	76	75	77	78	82	86	82			OBS						***						***						MIN	59	57	61	58	58	57	59	61	61	62	60	60	57	63	60			OBS						***						***				YORBA LINDA	16	MAX	81	81	82	82	81	82	82	80	82	83	84	94	89	88				MIN	59	60	61	60	61	60	62	61	60	61	62	61	60	65	64	SOUTHEAST DESERT BASINS	07	MAX																BAKER	08	MAX	112	112	111	110	109	108	107	106	109	107	105	109	115	117	118			OBS							***											MIN	78	79	79	76	74	75	76	79	79	74	77	77	79	82	86			OBS							***									BARSTOW	18	MAX	106	103	105	102	103	100	99	101	100	99	104	109	110	110	110			MIN	69	71	73	68	70	71	71	71	70	68	67	69	70	75	81																																																																																																																																																																																																																																																																																																																																																																																																																																																																																																																																																																																																																																																																																																																																
		OBS								***					***			SANTA ANA FIRE STN	16	MAX	80	79	81	80	81	80	81	81	79	80	83	81	91	89	85			MIN	50	60	60	58	60	60	60	61	62	62	62	59	62	63	63	SANTA BARBARA	MID	MAX	70	70	68	68	67	64	64	72	70	67	67	67	73	73	73			MIN	56	56	56	56	55	57	58	59	59	60	58	59	58	58	58	SANTA BARBARA MUNI AP	MID	MAX	66	67	67	65	69	71	71	72	69	71	70	70	70	71	69			MIN	56	55	55	53	50	51	55	56	57	54	59	58	57	57	56	SANTA MARIA PUBLIC AP	MID	MAX	71	70	70	70	69	70	67	72	69	73	75	78	74	72	72			MIN	54	55	55	54	54	54	54	53	55	55	53	53	52	52	52	SANTA MONICA PIER	16	MAX																		MIN																SANTA PAULA	16	MAX	75	74	76	74	74	75	75	75	76	78	78	80	80	80	80			OBS		***		***														MIN	51	55	57	54	54	50	53	53	54	55	57	60	59	57	59			OBS		***		***												SUN CITY	16	MAX																		MIN																THOUSAND OAKS 1 SW	MID	MAX	79	77	77	79	77	80	78	78	77	78	81	84	90	86	84			MIN	52	55	54	54	52	53	55	56	56	55	57	56	57	59	56	TORRANCE AP	16	MAX	72	71	71	72	71	72	72	75	74	74	75	74	73	73	74			MIN	57	59	58	59	58	57	58	54	61	48	62	62	60	59	61			OBS															***	TWITCHELL DAM	16	MAX	76	74	75	77	74	76	77	79	76	81	90	85	85	81	84			MIN	49	50	49	51	48	50	49	51	55	55	52	55	53	51	51	U C L A	16	MAX	72	71	71	75	71	73	72	74	74	73	74	75	78	79	81			MIN	56	57	57	58	57	57	59	60	61	61	61	62	60	61	62	VISTA 2 NNE	16	MAX	76	75	78	76	77	76	78	76	76	75	77	78	82	86	82			OBS						***						***						MIN	59	57	61	58	58	57	59	61	61	62	60	60	57	63	60			OBS						***						***				YORBA LINDA	16	MAX	81	81	82	82	81	82	82	80	82	83	84	94	89	88				MIN	59	60	61	60	61	60	62	61	60	61	62	61	60	65	64	SOUTHEAST DESERT BASINS	07	MAX																BAKER	08	MAX	112	112	111	110	109	108	107	106	109	107	105	109	115	117	118			OBS							***											MIN	78	79	79	76	74	75	76	79	79	74	77	77	79	82	86			OBS							***									BARSTOW	18	MAX	106	103	105	102	103	100	99	101	100	99	104	109	110	110	110			MIN	69	71	73	68	70	71	71	71	70	68	67	69	70	75	81																																																																																																																																																																																																																																																																																																																																																																																																																																																																																																																																																																																																																																																																																																																																																		
SANTA ANA FIRE STN	16	MAX	80	79	81	80	81	80	81	81	79	80	83	81	91	89	85			MIN	50	60	60	58	60	60	60	61	62	62	62	59	62	63	63	SANTA BARBARA	MID	MAX	70	70	68	68	67	64	64	72	70	67	67	67	73	73	73			MIN	56	56	56	56	55	57	58	59	59	60	58	59	58	58	58	SANTA BARBARA MUNI AP	MID	MAX	66	67	67	65	69	71	71	72	69	71	70	70	70	71	69			MIN	56	55	55	53	50	51	55	56	57	54	59	58	57	57	56	SANTA MARIA PUBLIC AP	MID	MAX	71	70	70	70	69	70	67	72	69	73	75	78	74	72	72			MIN	54	55	55	54	54	54	54	53	55	55	53	53	52	52	52	SANTA MONICA PIER	16	MAX																		MIN																SANTA PAULA	16	MAX	75	74	76	74	74	75	75	75	76	78	78	80	80	80	80			OBS		***		***														MIN	51	55	57	54	54	50	53	53	54	55	57	60	59	57	59			OBS		***		***												SUN CITY	16	MAX																		MIN																THOUSAND OAKS 1 SW	MID	MAX	79	77	77	79	77	80	78	78	77	78	81	84	90	86	84			MIN	52	55	54	54	52	53	55	56	56	55	57	56	57	59	56	TORRANCE AP	16	MAX	72	71	71	72	71	72	72	75	74	74	75	74	73	73	74			MIN	57	59	58	59	58	57	58	54	61	48	62	62	60	59	61			OBS															***	TWITCHELL DAM	16	MAX	76	74	75	77	74	76	77	79	76	81	90	85	85	81	84			MIN	49	50	49	51	48	50	49	51	55	55	52	55	53	51	51	U C L A	16	MAX	72	71	71	75	71	73	72	74	74	73	74	75	78	79	81			MIN	56	57	57	58	57	57	59	60	61	61	61	62	60	61	62	VISTA 2 NNE	16	MAX	76	75	78	76	77	76	78	76	76	75	77	78	82	86	82			OBS						***						***						MIN	59	57	61	58	58	57	59	61	61	62	60	60	57	63	60			OBS						***						***				YORBA LINDA	16	MAX	81	81	82	82	81	82	82	80	82	83	84	94	89	88				MIN	59	60	61	60	61	60	62	61	60	61	62	61	60	65	64	SOUTHEAST DESERT BASINS	07	MAX																BAKER	08	MAX	112	112	111	110	109	108	107	106	109	107	105	109	115	117	118			OBS							***											MIN	78	79	79	76	74	75	76	79	79	74	77	77	79	82	86			OBS							***									BARSTOW	18	MAX	106	103	105	102	103	100	99	101	100	99	104	109	110	110	110			MIN	69	71	73	68	70	71	71	71	70	68	67	69	70	75	81																																																																																																																																																																																																																																																																																																																																																																																																																																																																																																																																																																																																																																																																																																																																																																				
		MIN	50	60	60	58	60	60	60	61	62	62	62	59	62	63	63	SANTA BARBARA	MID	MAX	70	70	68	68	67	64	64	72	70	67	67	67	73	73	73			MIN	56	56	56	56	55	57	58	59	59	60	58	59	58	58	58	SANTA BARBARA MUNI AP	MID	MAX	66	67	67	65	69	71	71	72	69	71	70	70	70	71	69			MIN	56	55	55	53	50	51	55	56	57	54	59	58	57	57	56	SANTA MARIA PUBLIC AP	MID	MAX	71	70	70	70	69	70	67	72	69	73	75	78	74	72	72			MIN	54	55	55	54	54	54	54	53	55	55	53	53	52	52	52	SANTA MONICA PIER	16	MAX																		MIN																SANTA PAULA	16	MAX	75	74	76	74	74	75	75	75	76	78	78	80	80	80	80			OBS		***		***														MIN	51	55	57	54	54	50	53	53	54	55	57	60	59	57	59			OBS		***		***												SUN CITY	16	MAX																		MIN																THOUSAND OAKS 1 SW	MID	MAX	79	77	77	79	77	80	78	78	77	78	81	84	90	86	84			MIN	52	55	54	54	52	53	55	56	56	55	57	56	57	59	56	TORRANCE AP	16	MAX	72	71	71	72	71	72	72	75	74	74	75	74	73	73	74			MIN	57	59	58	59	58	57	58	54	61	48	62	62	60	59	61			OBS															***	TWITCHELL DAM	16	MAX	76	74	75	77	74	76	77	79	76	81	90	85	85	81	84			MIN	49	50	49	51	48	50	49	51	55	55	52	55	53	51	51	U C L A	16	MAX	72	71	71	75	71	73	72	74	74	73	74	75	78	79	81			MIN	56	57	57	58	57	57	59	60	61	61	61	62	60	61	62	VISTA 2 NNE	16	MAX	76	75	78	76	77	76	78	76	76	75	77	78	82	86	82			OBS						***						***						MIN	59	57	61	58	58	57	59	61	61	62	60	60	57	63	60			OBS						***						***				YORBA LINDA	16	MAX	81	81	82	82	81	82	82	80	82	83	84	94	89	88				MIN	59	60	61	60	61	60	62	61	60	61	62	61	60	65	64	SOUTHEAST DESERT BASINS	07	MAX																BAKER	08	MAX	112	112	111	110	109	108	107	106	109	107	105	109	115	117	118			OBS							***											MIN	78	79	79	76	74	75	76	79	79	74	77	77	79	82	86			OBS							***									BARSTOW	18	MAX	106	103	105	102	103	100	99	101	100	99	104	109	110	110	110			MIN	69	71	73	68	70	71	71	71	70	68	67	69	70	75	81																																																																																																																																																																																																																																																																																																																																																																																																																																																																																																																																																																																																																																																																																																																																																																																						
SANTA BARBARA	MID	MAX	70	70	68	68	67	64	64	72	70	67	67	67	73	73	73			MIN	56	56	56	56	55	57	58	59	59	60	58	59	58	58	58	SANTA BARBARA MUNI AP	MID	MAX	66	67	67	65	69	71	71	72	69	71	70	70	70	71	69			MIN	56	55	55	53	50	51	55	56	57	54	59	58	57	57	56	SANTA MARIA PUBLIC AP	MID	MAX	71	70	70	70	69	70	67	72	69	73	75	78	74	72	72			MIN	54	55	55	54	54	54	54	53	55	55	53	53	52	52	52	SANTA MONICA PIER	16	MAX																		MIN																SANTA PAULA	16	MAX	75	74	76	74	74	75	75	75	76	78	78	80	80	80	80			OBS		***		***														MIN	51	55	57	54	54	50	53	53	54	55	57	60	59	57	59			OBS		***		***												SUN CITY	16	MAX																		MIN																THOUSAND OAKS 1 SW	MID	MAX	79	77	77	79	77	80	78	78	77	78	81	84	90	86	84			MIN	52	55	54	54	52	53	55	56	56	55	57	56	57	59	56	TORRANCE AP	16	MAX	72	71	71	72	71	72	72	75	74	74	75	74	73	73	74			MIN	57	59	58	59	58	57	58	54	61	48	62	62	60	59	61			OBS															***	TWITCHELL DAM	16	MAX	76	74	75	77	74	76	77	79	76	81	90	85	85	81	84			MIN	49	50	49	51	48	50	49	51	55	55	52	55	53	51	51	U C L A	16	MAX	72	71	71	75	71	73	72	74	74	73	74	75	78	79	81			MIN	56	57	57	58	57	57	59	60	61	61	61	62	60	61	62	VISTA 2 NNE	16	MAX	76	75	78	76	77	76	78	76	76	75	77	78	82	86	82			OBS						***						***						MIN	59	57	61	58	58	57	59	61	61	62	60	60	57	63	60			OBS						***						***				YORBA LINDA	16	MAX	81	81	82	82	81	82	82	80	82	83	84	94	89	88				MIN	59	60	61	60	61	60	62	61	60	61	62	61	60	65	64	SOUTHEAST DESERT BASINS	07	MAX																BAKER	08	MAX	112	112	111	110	109	108	107	106	109	107	105	109	115	117	118			OBS							***											MIN	78	79	79	76	74	75	76	79	79	74	77	77	79	82	86			OBS							***									BARSTOW	18	MAX	106	103	105	102	103	100	99	101	100	99	104	109	110	110	110			MIN	69	71	73	68	70	71	71	71	70	68	67	69	70	75	81																																																																																																																																																																																																																																																																																																																																																																																																																																																																																																																																																																																																																																																																																																																																																																																																								
		MIN	56	56	56	56	55	57	58	59	59	60	58	59	58	58	58	SANTA BARBARA MUNI AP	MID	MAX	66	67	67	65	69	71	71	72	69	71	70	70	70	71	69			MIN	56	55	55	53	50	51	55	56	57	54	59	58	57	57	56	SANTA MARIA PUBLIC AP	MID	MAX	71	70	70	70	69	70	67	72	69	73	75	78	74	72	72			MIN	54	55	55	54	54	54	54	53	55	55	53	53	52	52	52	SANTA MONICA PIER	16	MAX																		MIN																SANTA PAULA	16	MAX	75	74	76	74	74	75	75	75	76	78	78	80	80	80	80			OBS		***		***														MIN	51	55	57	54	54	50	53	53	54	55	57	60	59	57	59			OBS		***		***												SUN CITY	16	MAX																		MIN																THOUSAND OAKS 1 SW	MID	MAX	79	77	77	79	77	80	78	78	77	78	81	84	90	86	84			MIN	52	55	54	54	52	53	55	56	56	55	57	56	57	59	56	TORRANCE AP	16	MAX	72	71	71	72	71	72	72	75	74	74	75	74	73	73	74			MIN	57	59	58	59	58	57	58	54	61	48	62	62	60	59	61			OBS															***	TWITCHELL DAM	16	MAX	76	74	75	77	74	76	77	79	76	81	90	85	85	81	84			MIN	49	50	49	51	48	50	49	51	55	55	52	55	53	51	51	U C L A	16	MAX	72	71	71	75	71	73	72	74	74	73	74	75	78	79	81			MIN	56	57	57	58	57	57	59	60	61	61	61	62	60	61	62	VISTA 2 NNE	16	MAX	76	75	78	76	77	76	78	76	76	75	77	78	82	86	82			OBS						***						***						MIN	59	57	61	58	58	57	59	61	61	62	60	60	57	63	60			OBS						***						***				YORBA LINDA	16	MAX	81	81	82	82	81	82	82	80	82	83	84	94	89	88				MIN	59	60	61	60	61	60	62	61	60	61	62	61	60	65	64	SOUTHEAST DESERT BASINS	07	MAX																BAKER	08	MAX	112	112	111	110	109	108	107	106	109	107	105	109	115	117	118			OBS							***											MIN	78	79	79	76	74	75	76	79	79	74	77	77	79	82	86			OBS							***									BARSTOW	18	MAX	106	103	105	102	103	100	99	101	100	99	104	109	110	110	110			MIN	69	71	73	68	70	71	71	71	70	68	67	69	70	75	81																																																																																																																																																																																																																																																																																																																																																																																																																																																																																																																																																																																																																																																																																																																																																																																																																										
SANTA BARBARA MUNI AP	MID	MAX	66	67	67	65	69	71	71	72	69	71	70	70	70	71	69			MIN	56	55	55	53	50	51	55	56	57	54	59	58	57	57	56	SANTA MARIA PUBLIC AP	MID	MAX	71	70	70	70	69	70	67	72	69	73	75	78	74	72	72			MIN	54	55	55	54	54	54	54	53	55	55	53	53	52	52	52	SANTA MONICA PIER	16	MAX																		MIN																SANTA PAULA	16	MAX	75	74	76	74	74	75	75	75	76	78	78	80	80	80	80			OBS		***		***														MIN	51	55	57	54	54	50	53	53	54	55	57	60	59	57	59			OBS		***		***												SUN CITY	16	MAX																		MIN																THOUSAND OAKS 1 SW	MID	MAX	79	77	77	79	77	80	78	78	77	78	81	84	90	86	84			MIN	52	55	54	54	52	53	55	56	56	55	57	56	57	59	56	TORRANCE AP	16	MAX	72	71	71	72	71	72	72	75	74	74	75	74	73	73	74			MIN	57	59	58	59	58	57	58	54	61	48	62	62	60	59	61			OBS															***	TWITCHELL DAM	16	MAX	76	74	75	77	74	76	77	79	76	81	90	85	85	81	84			MIN	49	50	49	51	48	50	49	51	55	55	52	55	53	51	51	U C L A	16	MAX	72	71	71	75	71	73	72	74	74	73	74	75	78	79	81			MIN	56	57	57	58	57	57	59	60	61	61	61	62	60	61	62	VISTA 2 NNE	16	MAX	76	75	78	76	77	76	78	76	76	75	77	78	82	86	82			OBS						***						***						MIN	59	57	61	58	58	57	59	61	61	62	60	60	57	63	60			OBS						***						***				YORBA LINDA	16	MAX	81	81	82	82	81	82	82	80	82	83	84	94	89	88				MIN	59	60	61	60	61	60	62	61	60	61	62	61	60	65	64	SOUTHEAST DESERT BASINS	07	MAX																BAKER	08	MAX	112	112	111	110	109	108	107	106	109	107	105	109	115	117	118			OBS							***											MIN	78	79	79	76	74	75	76	79	79	74	77	77	79	82	86			OBS							***									BARSTOW	18	MAX	106	103	105	102	103	100	99	101	100	99	104	109	110	110	110			MIN	69	71	73	68	70	71	71	71	70	68	67	69	70	75	81																																																																																																																																																																																																																																																																																																																																																																																																																																																																																																																																																																																																																																																																																																																																																																																																																																												
		MIN	56	55	55	53	50	51	55	56	57	54	59	58	57	57	56	SANTA MARIA PUBLIC AP	MID	MAX	71	70	70	70	69	70	67	72	69	73	75	78	74	72	72			MIN	54	55	55	54	54	54	54	53	55	55	53	53	52	52	52	SANTA MONICA PIER	16	MAX																		MIN																SANTA PAULA	16	MAX	75	74	76	74	74	75	75	75	76	78	78	80	80	80	80			OBS		***		***														MIN	51	55	57	54	54	50	53	53	54	55	57	60	59	57	59			OBS		***		***												SUN CITY	16	MAX																		MIN																THOUSAND OAKS 1 SW	MID	MAX	79	77	77	79	77	80	78	78	77	78	81	84	90	86	84			MIN	52	55	54	54	52	53	55	56	56	55	57	56	57	59	56	TORRANCE AP	16	MAX	72	71	71	72	71	72	72	75	74	74	75	74	73	73	74			MIN	57	59	58	59	58	57	58	54	61	48	62	62	60	59	61			OBS															***	TWITCHELL DAM	16	MAX	76	74	75	77	74	76	77	79	76	81	90	85	85	81	84			MIN	49	50	49	51	48	50	49	51	55	55	52	55	53	51	51	U C L A	16	MAX	72	71	71	75	71	73	72	74	74	73	74	75	78	79	81			MIN	56	57	57	58	57	57	59	60	61	61	61	62	60	61	62	VISTA 2 NNE	16	MAX	76	75	78	76	77	76	78	76	76	75	77	78	82	86	82			OBS						***						***						MIN	59	57	61	58	58	57	59	61	61	62	60	60	57	63	60			OBS						***						***				YORBA LINDA	16	MAX	81	81	82	82	81	82	82	80	82	83	84	94	89	88				MIN	59	60	61	60	61	60	62	61	60	61	62	61	60	65	64	SOUTHEAST DESERT BASINS	07	MAX																BAKER	08	MAX	112	112	111	110	109	108	107	106	109	107	105	109	115	117	118			OBS							***											MIN	78	79	79	76	74	75	76	79	79	74	77	77	79	82	86			OBS							***									BARSTOW	18	MAX	106	103	105	102	103	100	99	101	100	99	104	109	110	110	110			MIN	69	71	73	68	70	71	71	71	70	68	67	69	70	75	81																																																																																																																																																																																																																																																																																																																																																																																																																																																																																																																																																																																																																																																																																																																																																																																																																																																														
SANTA MARIA PUBLIC AP	MID	MAX	71	70	70	70	69	70	67	72	69	73	75	78	74	72	72			MIN	54	55	55	54	54	54	54	53	55	55	53	53	52	52	52	SANTA MONICA PIER	16	MAX																		MIN																SANTA PAULA	16	MAX	75	74	76	74	74	75	75	75	76	78	78	80	80	80	80			OBS		***		***														MIN	51	55	57	54	54	50	53	53	54	55	57	60	59	57	59			OBS		***		***												SUN CITY	16	MAX																		MIN																THOUSAND OAKS 1 SW	MID	MAX	79	77	77	79	77	80	78	78	77	78	81	84	90	86	84			MIN	52	55	54	54	52	53	55	56	56	55	57	56	57	59	56	TORRANCE AP	16	MAX	72	71	71	72	71	72	72	75	74	74	75	74	73	73	74			MIN	57	59	58	59	58	57	58	54	61	48	62	62	60	59	61			OBS															***	TWITCHELL DAM	16	MAX	76	74	75	77	74	76	77	79	76	81	90	85	85	81	84			MIN	49	50	49	51	48	50	49	51	55	55	52	55	53	51	51	U C L A	16	MAX	72	71	71	75	71	73	72	74	74	73	74	75	78	79	81			MIN	56	57	57	58	57	57	59	60	61	61	61	62	60	61	62	VISTA 2 NNE	16	MAX	76	75	78	76	77	76	78	76	76	75	77	78	82	86	82			OBS						***						***						MIN	59	57	61	58	58	57	59	61	61	62	60	60	57	63	60			OBS						***						***				YORBA LINDA	16	MAX	81	81	82	82	81	82	82	80	82	83	84	94	89	88				MIN	59	60	61	60	61	60	62	61	60	61	62	61	60	65	64	SOUTHEAST DESERT BASINS	07	MAX																BAKER	08	MAX	112	112	111	110	109	108	107	106	109	107	105	109	115	117	118			OBS							***											MIN	78	79	79	76	74	75	76	79	79	74	77	77	79	82	86			OBS							***									BARSTOW	18	MAX	106	103	105	102	103	100	99	101	100	99	104	109	110	110	110			MIN	69	71	73	68	70	71	71	71	70	68	67	69	70	75	81																																																																																																																																																																																																																																																																																																																																																																																																																																																																																																																																																																																																																																																																																																																																																																																																																																																																																
		MIN	54	55	55	54	54	54	54	53	55	55	53	53	52	52	52	SANTA MONICA PIER	16	MAX																		MIN																SANTA PAULA	16	MAX	75	74	76	74	74	75	75	75	76	78	78	80	80	80	80			OBS		***		***														MIN	51	55	57	54	54	50	53	53	54	55	57	60	59	57	59			OBS		***		***												SUN CITY	16	MAX																		MIN																THOUSAND OAKS 1 SW	MID	MAX	79	77	77	79	77	80	78	78	77	78	81	84	90	86	84			MIN	52	55	54	54	52	53	55	56	56	55	57	56	57	59	56	TORRANCE AP	16	MAX	72	71	71	72	71	72	72	75	74	74	75	74	73	73	74			MIN	57	59	58	59	58	57	58	54	61	48	62	62	60	59	61			OBS															***	TWITCHELL DAM	16	MAX	76	74	75	77	74	76	77	79	76	81	90	85	85	81	84			MIN	49	50	49	51	48	50	49	51	55	55	52	55	53	51	51	U C L A	16	MAX	72	71	71	75	71	73	72	74	74	73	74	75	78	79	81			MIN	56	57	57	58	57	57	59	60	61	61	61	62	60	61	62	VISTA 2 NNE	16	MAX	76	75	78	76	77	76	78	76	76	75	77	78	82	86	82			OBS						***						***						MIN	59	57	61	58	58	57	59	61	61	62	60	60	57	63	60			OBS						***						***				YORBA LINDA	16	MAX	81	81	82	82	81	82	82	80	82	83	84	94	89	88				MIN	59	60	61	60	61	60	62	61	60	61	62	61	60	65	64	SOUTHEAST DESERT BASINS	07	MAX																BAKER	08	MAX	112	112	111	110	109	108	107	106	109	107	105	109	115	117	118			OBS							***											MIN	78	79	79	76	74	75	76	79	79	74	77	77	79	82	86			OBS							***									BARSTOW	18	MAX	106	103	105	102	103	100	99	101	100	99	104	109	110	110	110			MIN	69	71	73	68	70	71	71	71	70	68	67	69	70	75	81																																																																																																																																																																																																																																																																																																																																																																																																																																																																																																																																																																																																																																																																																																																																																																																																																																																																																																		
SANTA MONICA PIER	16	MAX																		MIN																SANTA PAULA	16	MAX	75	74	76	74	74	75	75	75	76	78	78	80	80	80	80			OBS		***		***														MIN	51	55	57	54	54	50	53	53	54	55	57	60	59	57	59			OBS		***		***												SUN CITY	16	MAX																		MIN																THOUSAND OAKS 1 SW	MID	MAX	79	77	77	79	77	80	78	78	77	78	81	84	90	86	84			MIN	52	55	54	54	52	53	55	56	56	55	57	56	57	59	56	TORRANCE AP	16	MAX	72	71	71	72	71	72	72	75	74	74	75	74	73	73	74			MIN	57	59	58	59	58	57	58	54	61	48	62	62	60	59	61			OBS															***	TWITCHELL DAM	16	MAX	76	74	75	77	74	76	77	79	76	81	90	85	85	81	84			MIN	49	50	49	51	48	50	49	51	55	55	52	55	53	51	51	U C L A	16	MAX	72	71	71	75	71	73	72	74	74	73	74	75	78	79	81			MIN	56	57	57	58	57	57	59	60	61	61	61	62	60	61	62	VISTA 2 NNE	16	MAX	76	75	78	76	77	76	78	76	76	75	77	78	82	86	82			OBS						***						***						MIN	59	57	61	58	58	57	59	61	61	62	60	60	57	63	60			OBS						***						***				YORBA LINDA	16	MAX	81	81	82	82	81	82	82	80	82	83	84	94	89	88				MIN	59	60	61	60	61	60	62	61	60	61	62	61	60	65	64	SOUTHEAST DESERT BASINS	07	MAX																BAKER	08	MAX	112	112	111	110	109	108	107	106	109	107	105	109	115	117	118			OBS							***											MIN	78	79	79	76	74	75	76	79	79	74	77	77	79	82	86			OBS							***									BARSTOW	18	MAX	106	103	105	102	103	100	99	101	100	99	104	109	110	110	110			MIN	69	71	73	68	70	71	71	71	70	68	67	69	70	75	81																																																																																																																																																																																																																																																																																																																																																																																																																																																																																																																																																																																																																																																																																																																																																																																																																																																																																																																				
		MIN																SANTA PAULA	16	MAX	75	74	76	74	74	75	75	75	76	78	78	80	80	80	80			OBS		***		***														MIN	51	55	57	54	54	50	53	53	54	55	57	60	59	57	59			OBS		***		***												SUN CITY	16	MAX																		MIN																THOUSAND OAKS 1 SW	MID	MAX	79	77	77	79	77	80	78	78	77	78	81	84	90	86	84			MIN	52	55	54	54	52	53	55	56	56	55	57	56	57	59	56	TORRANCE AP	16	MAX	72	71	71	72	71	72	72	75	74	74	75	74	73	73	74			MIN	57	59	58	59	58	57	58	54	61	48	62	62	60	59	61			OBS															***	TWITCHELL DAM	16	MAX	76	74	75	77	74	76	77	79	76	81	90	85	85	81	84			MIN	49	50	49	51	48	50	49	51	55	55	52	55	53	51	51	U C L A	16	MAX	72	71	71	75	71	73	72	74	74	73	74	75	78	79	81			MIN	56	57	57	58	57	57	59	60	61	61	61	62	60	61	62	VISTA 2 NNE	16	MAX	76	75	78	76	77	76	78	76	76	75	77	78	82	86	82			OBS						***						***						MIN	59	57	61	58	58	57	59	61	61	62	60	60	57	63	60			OBS						***						***				YORBA LINDA	16	MAX	81	81	82	82	81	82	82	80	82	83	84	94	89	88				MIN	59	60	61	60	61	60	62	61	60	61	62	61	60	65	64	SOUTHEAST DESERT BASINS	07	MAX																BAKER	08	MAX	112	112	111	110	109	108	107	106	109	107	105	109	115	117	118			OBS							***											MIN	78	79	79	76	74	75	76	79	79	74	77	77	79	82	86			OBS							***									BARSTOW	18	MAX	106	103	105	102	103	100	99	101	100	99	104	109	110	110	110			MIN	69	71	73	68	70	71	71	71	70	68	67	69	70	75	81																																																																																																																																																																																																																																																																																																																																																																																																																																																																																																																																																																																																																																																																																																																																																																																																																																																																																																																																						
SANTA PAULA	16	MAX	75	74	76	74	74	75	75	75	76	78	78	80	80	80	80			OBS		***		***														MIN	51	55	57	54	54	50	53	53	54	55	57	60	59	57	59			OBS		***		***												SUN CITY	16	MAX																		MIN																THOUSAND OAKS 1 SW	MID	MAX	79	77	77	79	77	80	78	78	77	78	81	84	90	86	84			MIN	52	55	54	54	52	53	55	56	56	55	57	56	57	59	56	TORRANCE AP	16	MAX	72	71	71	72	71	72	72	75	74	74	75	74	73	73	74			MIN	57	59	58	59	58	57	58	54	61	48	62	62	60	59	61			OBS															***	TWITCHELL DAM	16	MAX	76	74	75	77	74	76	77	79	76	81	90	85	85	81	84			MIN	49	50	49	51	48	50	49	51	55	55	52	55	53	51	51	U C L A	16	MAX	72	71	71	75	71	73	72	74	74	73	74	75	78	79	81			MIN	56	57	57	58	57	57	59	60	61	61	61	62	60	61	62	VISTA 2 NNE	16	MAX	76	75	78	76	77	76	78	76	76	75	77	78	82	86	82			OBS						***						***						MIN	59	57	61	58	58	57	59	61	61	62	60	60	57	63	60			OBS						***						***				YORBA LINDA	16	MAX	81	81	82	82	81	82	82	80	82	83	84	94	89	88				MIN	59	60	61	60	61	60	62	61	60	61	62	61	60	65	64	SOUTHEAST DESERT BASINS	07	MAX																BAKER	08	MAX	112	112	111	110	109	108	107	106	109	107	105	109	115	117	118			OBS							***											MIN	78	79	79	76	74	75	76	79	79	74	77	77	79	82	86			OBS							***									BARSTOW	18	MAX	106	103	105	102	103	100	99	101	100	99	104	109	110	110	110			MIN	69	71	73	68	70	71	71	71	70	68	67	69	70	75	81																																																																																																																																																																																																																																																																																																																																																																																																																																																																																																																																																																																																																																																																																																																																																																																																																																																																																																																																																								
		OBS		***		***														MIN	51	55	57	54	54	50	53	53	54	55	57	60	59	57	59			OBS		***		***												SUN CITY	16	MAX																		MIN																THOUSAND OAKS 1 SW	MID	MAX	79	77	77	79	77	80	78	78	77	78	81	84	90	86	84			MIN	52	55	54	54	52	53	55	56	56	55	57	56	57	59	56	TORRANCE AP	16	MAX	72	71	71	72	71	72	72	75	74	74	75	74	73	73	74			MIN	57	59	58	59	58	57	58	54	61	48	62	62	60	59	61			OBS															***	TWITCHELL DAM	16	MAX	76	74	75	77	74	76	77	79	76	81	90	85	85	81	84			MIN	49	50	49	51	48	50	49	51	55	55	52	55	53	51	51	U C L A	16	MAX	72	71	71	75	71	73	72	74	74	73	74	75	78	79	81			MIN	56	57	57	58	57	57	59	60	61	61	61	62	60	61	62	VISTA 2 NNE	16	MAX	76	75	78	76	77	76	78	76	76	75	77	78	82	86	82			OBS						***						***						MIN	59	57	61	58	58	57	59	61	61	62	60	60	57	63	60			OBS						***						***				YORBA LINDA	16	MAX	81	81	82	82	81	82	82	80	82	83	84	94	89	88				MIN	59	60	61	60	61	60	62	61	60	61	62	61	60	65	64	SOUTHEAST DESERT BASINS	07	MAX																BAKER	08	MAX	112	112	111	110	109	108	107	106	109	107	105	109	115	117	118			OBS							***											MIN	78	79	79	76	74	75	76	79	79	74	77	77	79	82	86			OBS							***									BARSTOW	18	MAX	106	103	105	102	103	100	99	101	100	99	104	109	110	110	110			MIN	69	71	73	68	70	71	71	71	70	68	67	69	70	75	81																																																																																																																																																																																																																																																																																																																																																																																																																																																																																																																																																																																																																																																																																																																																																																																																																																																																																																																																																																										
		MIN	51	55	57	54	54	50	53	53	54	55	57	60	59	57	59			OBS		***		***												SUN CITY	16	MAX																		MIN																THOUSAND OAKS 1 SW	MID	MAX	79	77	77	79	77	80	78	78	77	78	81	84	90	86	84			MIN	52	55	54	54	52	53	55	56	56	55	57	56	57	59	56	TORRANCE AP	16	MAX	72	71	71	72	71	72	72	75	74	74	75	74	73	73	74			MIN	57	59	58	59	58	57	58	54	61	48	62	62	60	59	61			OBS															***	TWITCHELL DAM	16	MAX	76	74	75	77	74	76	77	79	76	81	90	85	85	81	84			MIN	49	50	49	51	48	50	49	51	55	55	52	55	53	51	51	U C L A	16	MAX	72	71	71	75	71	73	72	74	74	73	74	75	78	79	81			MIN	56	57	57	58	57	57	59	60	61	61	61	62	60	61	62	VISTA 2 NNE	16	MAX	76	75	78	76	77	76	78	76	76	75	77	78	82	86	82			OBS						***						***						MIN	59	57	61	58	58	57	59	61	61	62	60	60	57	63	60			OBS						***						***				YORBA LINDA	16	MAX	81	81	82	82	81	82	82	80	82	83	84	94	89	88				MIN	59	60	61	60	61	60	62	61	60	61	62	61	60	65	64	SOUTHEAST DESERT BASINS	07	MAX																BAKER	08	MAX	112	112	111	110	109	108	107	106	109	107	105	109	115	117	118			OBS							***											MIN	78	79	79	76	74	75	76	79	79	74	77	77	79	82	86			OBS							***									BARSTOW	18	MAX	106	103	105	102	103	100	99	101	100	99	104	109	110	110	110			MIN	69	71	73	68	70	71	71	71	70	68	67	69	70	75	81																																																																																																																																																																																																																																																																																																																																																																																																																																																																																																																																																																																																																																																																																																																																																																																																																																																																																																																																																																																												
		OBS		***		***												SUN CITY	16	MAX																		MIN																THOUSAND OAKS 1 SW	MID	MAX	79	77	77	79	77	80	78	78	77	78	81	84	90	86	84			MIN	52	55	54	54	52	53	55	56	56	55	57	56	57	59	56	TORRANCE AP	16	MAX	72	71	71	72	71	72	72	75	74	74	75	74	73	73	74			MIN	57	59	58	59	58	57	58	54	61	48	62	62	60	59	61			OBS															***	TWITCHELL DAM	16	MAX	76	74	75	77	74	76	77	79	76	81	90	85	85	81	84			MIN	49	50	49	51	48	50	49	51	55	55	52	55	53	51	51	U C L A	16	MAX	72	71	71	75	71	73	72	74	74	73	74	75	78	79	81			MIN	56	57	57	58	57	57	59	60	61	61	61	62	60	61	62	VISTA 2 NNE	16	MAX	76	75	78	76	77	76	78	76	76	75	77	78	82	86	82			OBS						***						***						MIN	59	57	61	58	58	57	59	61	61	62	60	60	57	63	60			OBS						***						***				YORBA LINDA	16	MAX	81	81	82	82	81	82	82	80	82	83	84	94	89	88				MIN	59	60	61	60	61	60	62	61	60	61	62	61	60	65	64	SOUTHEAST DESERT BASINS	07	MAX																BAKER	08	MAX	112	112	111	110	109	108	107	106	109	107	105	109	115	117	118			OBS							***											MIN	78	79	79	76	74	75	76	79	79	74	77	77	79	82	86			OBS							***									BARSTOW	18	MAX	106	103	105	102	103	100	99	101	100	99	104	109	110	110	110			MIN	69	71	73	68	70	71	71	71	70	68	67	69	70	75	81																																																																																																																																																																																																																																																																																																																																																																																																																																																																																																																																																																																																																																																																																																																																																																																																																																																																																																																																																																																																														
SUN CITY	16	MAX																		MIN																THOUSAND OAKS 1 SW	MID	MAX	79	77	77	79	77	80	78	78	77	78	81	84	90	86	84			MIN	52	55	54	54	52	53	55	56	56	55	57	56	57	59	56	TORRANCE AP	16	MAX	72	71	71	72	71	72	72	75	74	74	75	74	73	73	74			MIN	57	59	58	59	58	57	58	54	61	48	62	62	60	59	61			OBS															***	TWITCHELL DAM	16	MAX	76	74	75	77	74	76	77	79	76	81	90	85	85	81	84			MIN	49	50	49	51	48	50	49	51	55	55	52	55	53	51	51	U C L A	16	MAX	72	71	71	75	71	73	72	74	74	73	74	75	78	79	81			MIN	56	57	57	58	57	57	59	60	61	61	61	62	60	61	62	VISTA 2 NNE	16	MAX	76	75	78	76	77	76	78	76	76	75	77	78	82	86	82			OBS						***						***						MIN	59	57	61	58	58	57	59	61	61	62	60	60	57	63	60			OBS						***						***				YORBA LINDA	16	MAX	81	81	82	82	81	82	82	80	82	83	84	94	89	88				MIN	59	60	61	60	61	60	62	61	60	61	62	61	60	65	64	SOUTHEAST DESERT BASINS	07	MAX																BAKER	08	MAX	112	112	111	110	109	108	107	106	109	107	105	109	115	117	118			OBS							***											MIN	78	79	79	76	74	75	76	79	79	74	77	77	79	82	86			OBS							***									BARSTOW	18	MAX	106	103	105	102	103	100	99	101	100	99	104	109	110	110	110			MIN	69	71	73	68	70	71	71	71	70	68	67	69	70	75	81																																																																																																																																																																																																																																																																																																																																																																																																																																																																																																																																																																																																																																																																																																																																																																																																																																																																																																																																																																																																																																
		MIN																THOUSAND OAKS 1 SW	MID	MAX	79	77	77	79	77	80	78	78	77	78	81	84	90	86	84			MIN	52	55	54	54	52	53	55	56	56	55	57	56	57	59	56	TORRANCE AP	16	MAX	72	71	71	72	71	72	72	75	74	74	75	74	73	73	74			MIN	57	59	58	59	58	57	58	54	61	48	62	62	60	59	61			OBS															***	TWITCHELL DAM	16	MAX	76	74	75	77	74	76	77	79	76	81	90	85	85	81	84			MIN	49	50	49	51	48	50	49	51	55	55	52	55	53	51	51	U C L A	16	MAX	72	71	71	75	71	73	72	74	74	73	74	75	78	79	81			MIN	56	57	57	58	57	57	59	60	61	61	61	62	60	61	62	VISTA 2 NNE	16	MAX	76	75	78	76	77	76	78	76	76	75	77	78	82	86	82			OBS						***						***						MIN	59	57	61	58	58	57	59	61	61	62	60	60	57	63	60			OBS						***						***				YORBA LINDA	16	MAX	81	81	82	82	81	82	82	80	82	83	84	94	89	88				MIN	59	60	61	60	61	60	62	61	60	61	62	61	60	65	64	SOUTHEAST DESERT BASINS	07	MAX																BAKER	08	MAX	112	112	111	110	109	108	107	106	109	107	105	109	115	117	118			OBS							***											MIN	78	79	79	76	74	75	76	79	79	74	77	77	79	82	86			OBS							***									BARSTOW	18	MAX	106	103	105	102	103	100	99	101	100	99	104	109	110	110	110			MIN	69	71	73	68	70	71	71	71	70	68	67	69	70	75	81																																																																																																																																																																																																																																																																																																																																																																																																																																																																																																																																																																																																																																																																																																																																																																																																																																																																																																																																																																																																																																																		
THOUSAND OAKS 1 SW	MID	MAX	79	77	77	79	77	80	78	78	77	78	81	84	90	86	84			MIN	52	55	54	54	52	53	55	56	56	55	57	56	57	59	56	TORRANCE AP	16	MAX	72	71	71	72	71	72	72	75	74	74	75	74	73	73	74			MIN	57	59	58	59	58	57	58	54	61	48	62	62	60	59	61			OBS															***	TWITCHELL DAM	16	MAX	76	74	75	77	74	76	77	79	76	81	90	85	85	81	84			MIN	49	50	49	51	48	50	49	51	55	55	52	55	53	51	51	U C L A	16	MAX	72	71	71	75	71	73	72	74	74	73	74	75	78	79	81			MIN	56	57	57	58	57	57	59	60	61	61	61	62	60	61	62	VISTA 2 NNE	16	MAX	76	75	78	76	77	76	78	76	76	75	77	78	82	86	82			OBS						***						***						MIN	59	57	61	58	58	57	59	61	61	62	60	60	57	63	60			OBS						***						***				YORBA LINDA	16	MAX	81	81	82	82	81	82	82	80	82	83	84	94	89	88				MIN	59	60	61	60	61	60	62	61	60	61	62	61	60	65	64	SOUTHEAST DESERT BASINS	07	MAX																BAKER	08	MAX	112	112	111	110	109	108	107	106	109	107	105	109	115	117	118			OBS							***											MIN	78	79	79	76	74	75	76	79	79	74	77	77	79	82	86			OBS							***									BARSTOW	18	MAX	106	103	105	102	103	100	99	101	100	99	104	109	110	110	110			MIN	69	71	73	68	70	71	71	71	70	68	67	69	70	75	81																																																																																																																																																																																																																																																																																																																																																																																																																																																																																																																																																																																																																																																																																																																																																																																																																																																																																																																																																																																																																																																																				
		MIN	52	55	54	54	52	53	55	56	56	55	57	56	57	59	56	TORRANCE AP	16	MAX	72	71	71	72	71	72	72	75	74	74	75	74	73	73	74			MIN	57	59	58	59	58	57	58	54	61	48	62	62	60	59	61			OBS															***	TWITCHELL DAM	16	MAX	76	74	75	77	74	76	77	79	76	81	90	85	85	81	84			MIN	49	50	49	51	48	50	49	51	55	55	52	55	53	51	51	U C L A	16	MAX	72	71	71	75	71	73	72	74	74	73	74	75	78	79	81			MIN	56	57	57	58	57	57	59	60	61	61	61	62	60	61	62	VISTA 2 NNE	16	MAX	76	75	78	76	77	76	78	76	76	75	77	78	82	86	82			OBS						***						***						MIN	59	57	61	58	58	57	59	61	61	62	60	60	57	63	60			OBS						***						***				YORBA LINDA	16	MAX	81	81	82	82	81	82	82	80	82	83	84	94	89	88				MIN	59	60	61	60	61	60	62	61	60	61	62	61	60	65	64	SOUTHEAST DESERT BASINS	07	MAX																BAKER	08	MAX	112	112	111	110	109	108	107	106	109	107	105	109	115	117	118			OBS							***											MIN	78	79	79	76	74	75	76	79	79	74	77	77	79	82	86			OBS							***									BARSTOW	18	MAX	106	103	105	102	103	100	99	101	100	99	104	109	110	110	110			MIN	69	71	73	68	70	71	71	71	70	68	67	69	70	75	81																																																																																																																																																																																																																																																																																																																																																																																																																																																																																																																																																																																																																																																																																																																																																																																																																																																																																																																																																																																																																																																																																						
TORRANCE AP	16	MAX	72	71	71	72	71	72	72	75	74	74	75	74	73	73	74			MIN	57	59	58	59	58	57	58	54	61	48	62	62	60	59	61			OBS															***	TWITCHELL DAM	16	MAX	76	74	75	77	74	76	77	79	76	81	90	85	85	81	84			MIN	49	50	49	51	48	50	49	51	55	55	52	55	53	51	51	U C L A	16	MAX	72	71	71	75	71	73	72	74	74	73	74	75	78	79	81			MIN	56	57	57	58	57	57	59	60	61	61	61	62	60	61	62	VISTA 2 NNE	16	MAX	76	75	78	76	77	76	78	76	76	75	77	78	82	86	82			OBS						***						***						MIN	59	57	61	58	58	57	59	61	61	62	60	60	57	63	60			OBS						***						***				YORBA LINDA	16	MAX	81	81	82	82	81	82	82	80	82	83	84	94	89	88				MIN	59	60	61	60	61	60	62	61	60	61	62	61	60	65	64	SOUTHEAST DESERT BASINS	07	MAX																BAKER	08	MAX	112	112	111	110	109	108	107	106	109	107	105	109	115	117	118			OBS							***											MIN	78	79	79	76	74	75	76	79	79	74	77	77	79	82	86			OBS							***									BARSTOW	18	MAX	106	103	105	102	103	100	99	101	100	99	104	109	110	110	110			MIN	69	71	73	68	70	71	71	71	70	68	67	69	70	75	81																																																																																																																																																																																																																																																																																																																																																																																																																																																																																																																																																																																																																																																																																																																																																																																																																																																																																																																																																																																																																																																																																																								
		MIN	57	59	58	59	58	57	58	54	61	48	62	62	60	59	61			OBS															***	TWITCHELL DAM	16	MAX	76	74	75	77	74	76	77	79	76	81	90	85	85	81	84			MIN	49	50	49	51	48	50	49	51	55	55	52	55	53	51	51	U C L A	16	MAX	72	71	71	75	71	73	72	74	74	73	74	75	78	79	81			MIN	56	57	57	58	57	57	59	60	61	61	61	62	60	61	62	VISTA 2 NNE	16	MAX	76	75	78	76	77	76	78	76	76	75	77	78	82	86	82			OBS						***						***						MIN	59	57	61	58	58	57	59	61	61	62	60	60	57	63	60			OBS						***						***				YORBA LINDA	16	MAX	81	81	82	82	81	82	82	80	82	83	84	94	89	88				MIN	59	60	61	60	61	60	62	61	60	61	62	61	60	65	64	SOUTHEAST DESERT BASINS	07	MAX																BAKER	08	MAX	112	112	111	110	109	108	107	106	109	107	105	109	115	117	118			OBS							***											MIN	78	79	79	76	74	75	76	79	79	74	77	77	79	82	86			OBS							***									BARSTOW	18	MAX	106	103	105	102	103	100	99	101	100	99	104	109	110	110	110			MIN	69	71	73	68	70	71	71	71	70	68	67	69	70	75	81																																																																																																																																																																																																																																																																																																																																																																																																																																																																																																																																																																																																																																																																																																																																																																																																																																																																																																																																																																																																																																																																																																																										
		OBS															***	TWITCHELL DAM	16	MAX	76	74	75	77	74	76	77	79	76	81	90	85	85	81	84			MIN	49	50	49	51	48	50	49	51	55	55	52	55	53	51	51	U C L A	16	MAX	72	71	71	75	71	73	72	74	74	73	74	75	78	79	81			MIN	56	57	57	58	57	57	59	60	61	61	61	62	60	61	62	VISTA 2 NNE	16	MAX	76	75	78	76	77	76	78	76	76	75	77	78	82	86	82			OBS						***						***						MIN	59	57	61	58	58	57	59	61	61	62	60	60	57	63	60			OBS						***						***				YORBA LINDA	16	MAX	81	81	82	82	81	82	82	80	82	83	84	94	89	88				MIN	59	60	61	60	61	60	62	61	60	61	62	61	60	65	64	SOUTHEAST DESERT BASINS	07	MAX																BAKER	08	MAX	112	112	111	110	109	108	107	106	109	107	105	109	115	117	118			OBS							***											MIN	78	79	79	76	74	75	76	79	79	74	77	77	79	82	86			OBS							***									BARSTOW	18	MAX	106	103	105	102	103	100	99	101	100	99	104	109	110	110	110			MIN	69	71	73	68	70	71	71	71	70	68	67	69	70	75	81																																																																																																																																																																																																																																																																																																																																																																																																																																																																																																																																																																																																																																																																																																																																																																																																																																																																																																																																																																																																																																																																																																																																												
TWITCHELL DAM	16	MAX	76	74	75	77	74	76	77	79	76	81	90	85	85	81	84			MIN	49	50	49	51	48	50	49	51	55	55	52	55	53	51	51	U C L A	16	MAX	72	71	71	75	71	73	72	74	74	73	74	75	78	79	81			MIN	56	57	57	58	57	57	59	60	61	61	61	62	60	61	62	VISTA 2 NNE	16	MAX	76	75	78	76	77	76	78	76	76	75	77	78	82	86	82			OBS						***						***						MIN	59	57	61	58	58	57	59	61	61	62	60	60	57	63	60			OBS						***						***				YORBA LINDA	16	MAX	81	81	82	82	81	82	82	80	82	83	84	94	89	88				MIN	59	60	61	60	61	60	62	61	60	61	62	61	60	65	64	SOUTHEAST DESERT BASINS	07	MAX																BAKER	08	MAX	112	112	111	110	109	108	107	106	109	107	105	109	115	117	118			OBS							***											MIN	78	79	79	76	74	75	76	79	79	74	77	77	79	82	86			OBS							***									BARSTOW	18	MAX	106	103	105	102	103	100	99	101	100	99	104	109	110	110	110			MIN	69	71	73	68	70	71	71	71	70	68	67	69	70	75	81																																																																																																																																																																																																																																																																																																																																																																																																																																																																																																																																																																																																																																																																																																																																																																																																																																																																																																																																																																																																																																																																																																																																																														
		MIN	49	50	49	51	48	50	49	51	55	55	52	55	53	51	51	U C L A	16	MAX	72	71	71	75	71	73	72	74	74	73	74	75	78	79	81			MIN	56	57	57	58	57	57	59	60	61	61	61	62	60	61	62	VISTA 2 NNE	16	MAX	76	75	78	76	77	76	78	76	76	75	77	78	82	86	82			OBS						***						***						MIN	59	57	61	58	58	57	59	61	61	62	60	60	57	63	60			OBS						***						***				YORBA LINDA	16	MAX	81	81	82	82	81	82	82	80	82	83	84	94	89	88				MIN	59	60	61	60	61	60	62	61	60	61	62	61	60	65	64	SOUTHEAST DESERT BASINS	07	MAX																BAKER	08	MAX	112	112	111	110	109	108	107	106	109	107	105	109	115	117	118			OBS							***											MIN	78	79	79	76	74	75	76	79	79	74	77	77	79	82	86			OBS							***									BARSTOW	18	MAX	106	103	105	102	103	100	99	101	100	99	104	109	110	110	110			MIN	69	71	73	68	70	71	71	71	70	68	67	69	70	75	81																																																																																																																																																																																																																																																																																																																																																																																																																																																																																																																																																																																																																																																																																																																																																																																																																																																																																																																																																																																																																																																																																																																																																																																
U C L A	16	MAX	72	71	71	75	71	73	72	74	74	73	74	75	78	79	81			MIN	56	57	57	58	57	57	59	60	61	61	61	62	60	61	62	VISTA 2 NNE	16	MAX	76	75	78	76	77	76	78	76	76	75	77	78	82	86	82			OBS						***						***						MIN	59	57	61	58	58	57	59	61	61	62	60	60	57	63	60			OBS						***						***				YORBA LINDA	16	MAX	81	81	82	82	81	82	82	80	82	83	84	94	89	88				MIN	59	60	61	60	61	60	62	61	60	61	62	61	60	65	64	SOUTHEAST DESERT BASINS	07	MAX																BAKER	08	MAX	112	112	111	110	109	108	107	106	109	107	105	109	115	117	118			OBS							***											MIN	78	79	79	76	74	75	76	79	79	74	77	77	79	82	86			OBS							***									BARSTOW	18	MAX	106	103	105	102	103	100	99	101	100	99	104	109	110	110	110			MIN	69	71	73	68	70	71	71	71	70	68	67	69	70	75	81																																																																																																																																																																																																																																																																																																																																																																																																																																																																																																																																																																																																																																																																																																																																																																																																																																																																																																																																																																																																																																																																																																																																																																																																		
		MIN	56	57	57	58	57	57	59	60	61	61	61	62	60	61	62	VISTA 2 NNE	16	MAX	76	75	78	76	77	76	78	76	76	75	77	78	82	86	82			OBS						***						***						MIN	59	57	61	58	58	57	59	61	61	62	60	60	57	63	60			OBS						***						***				YORBA LINDA	16	MAX	81	81	82	82	81	82	82	80	82	83	84	94	89	88				MIN	59	60	61	60	61	60	62	61	60	61	62	61	60	65	64	SOUTHEAST DESERT BASINS	07	MAX																BAKER	08	MAX	112	112	111	110	109	108	107	106	109	107	105	109	115	117	118			OBS							***											MIN	78	79	79	76	74	75	76	79	79	74	77	77	79	82	86			OBS							***									BARSTOW	18	MAX	106	103	105	102	103	100	99	101	100	99	104	109	110	110	110			MIN	69	71	73	68	70	71	71	71	70	68	67	69	70	75	81																																																																																																																																																																																																																																																																																																																																																																																																																																																																																																																																																																																																																																																																																																																																																																																																																																																																																																																																																																																																																																																																																																																																																																																																																				
VISTA 2 NNE	16	MAX	76	75	78	76	77	76	78	76	76	75	77	78	82	86	82			OBS						***						***						MIN	59	57	61	58	58	57	59	61	61	62	60	60	57	63	60			OBS						***						***				YORBA LINDA	16	MAX	81	81	82	82	81	82	82	80	82	83	84	94	89	88				MIN	59	60	61	60	61	60	62	61	60	61	62	61	60	65	64	SOUTHEAST DESERT BASINS	07	MAX																BAKER	08	MAX	112	112	111	110	109	108	107	106	109	107	105	109	115	117	118			OBS							***											MIN	78	79	79	76	74	75	76	79	79	74	77	77	79	82	86			OBS							***									BARSTOW	18	MAX	106	103	105	102	103	100	99	101	100	99	104	109	110	110	110			MIN	69	71	73	68	70	71	71	71	70	68	67	69	70	75	81																																																																																																																																																																																																																																																																																																																																																																																																																																																																																																																																																																																																																																																																																																																																																																																																																																																																																																																																																																																																																																																																																																																																																																																																																																						
		OBS						***						***						MIN	59	57	61	58	58	57	59	61	61	62	60	60	57	63	60			OBS						***						***				YORBA LINDA	16	MAX	81	81	82	82	81	82	82	80	82	83	84	94	89	88				MIN	59	60	61	60	61	60	62	61	60	61	62	61	60	65	64	SOUTHEAST DESERT BASINS	07	MAX																BAKER	08	MAX	112	112	111	110	109	108	107	106	109	107	105	109	115	117	118			OBS							***											MIN	78	79	79	76	74	75	76	79	79	74	77	77	79	82	86			OBS							***									BARSTOW	18	MAX	106	103	105	102	103	100	99	101	100	99	104	109	110	110	110			MIN	69	71	73	68	70	71	71	71	70	68	67	69	70	75	81																																																																																																																																																																																																																																																																																																																																																																																																																																																																																																																																																																																																																																																																																																																																																																																																																																																																																																																																																																																																																																																																																																																																																																																																																																																								
		MIN	59	57	61	58	58	57	59	61	61	62	60	60	57	63	60			OBS						***						***				YORBA LINDA	16	MAX	81	81	82	82	81	82	82	80	82	83	84	94	89	88				MIN	59	60	61	60	61	60	62	61	60	61	62	61	60	65	64	SOUTHEAST DESERT BASINS	07	MAX																BAKER	08	MAX	112	112	111	110	109	108	107	106	109	107	105	109	115	117	118			OBS							***											MIN	78	79	79	76	74	75	76	79	79	74	77	77	79	82	86			OBS							***									BARSTOW	18	MAX	106	103	105	102	103	100	99	101	100	99	104	109	110	110	110			MIN	69	71	73	68	70	71	71	71	70	68	67	69	70	75	81																																																																																																																																																																																																																																																																																																																																																																																																																																																																																																																																																																																																																																																																																																																																																																																																																																																																																																																																																																																																																																																																																																																																																																																																																																																																										
		OBS						***						***				YORBA LINDA	16	MAX	81	81	82	82	81	82	82	80	82	83	84	94	89	88				MIN	59	60	61	60	61	60	62	61	60	61	62	61	60	65	64	SOUTHEAST DESERT BASINS	07	MAX																BAKER	08	MAX	112	112	111	110	109	108	107	106	109	107	105	109	115	117	118			OBS							***											MIN	78	79	79	76	74	75	76	79	79	74	77	77	79	82	86			OBS							***									BARSTOW	18	MAX	106	103	105	102	103	100	99	101	100	99	104	109	110	110	110			MIN	69	71	73	68	70	71	71	71	70	68	67	69	70	75	81																																																																																																																																																																																																																																																																																																																																																																																																																																																																																																																																																																																																																																																																																																																																																																																																																																																																																																																																																																																																																																																																																																																																																																																																																																																																																												
YORBA LINDA	16	MAX	81	81	82	82	81	82	82	80	82	83	84	94	89	88				MIN	59	60	61	60	61	60	62	61	60	61	62	61	60	65	64	SOUTHEAST DESERT BASINS	07	MAX																BAKER	08	MAX	112	112	111	110	109	108	107	106	109	107	105	109	115	117	118			OBS							***											MIN	78	79	79	76	74	75	76	79	79	74	77	77	79	82	86			OBS							***									BARSTOW	18	MAX	106	103	105	102	103	100	99	101	100	99	104	109	110	110	110			MIN	69	71	73	68	70	71	71	71	70	68	67	69	70	75	81																																																																																																																																																																																																																																																																																																																																																																																																																																																																																																																																																																																																																																																																																																																																																																																																																																																																																																																																																																																																																																																																																																																																																																																																																																																																																																														
		MIN	59	60	61	60	61	60	62	61	60	61	62	61	60	65	64	SOUTHEAST DESERT BASINS	07	MAX																BAKER	08	MAX	112	112	111	110	109	108	107	106	109	107	105	109	115	117	118			OBS							***											MIN	78	79	79	76	74	75	76	79	79	74	77	77	79	82	86			OBS							***									BARSTOW	18	MAX	106	103	105	102	103	100	99	101	100	99	104	109	110	110	110			MIN	69	71	73	68	70	71	71	71	70	68	67	69	70	75	81																																																																																																																																																																																																																																																																																																																																																																																																																																																																																																																																																																																																																																																																																																																																																																																																																																																																																																																																																																																																																																																																																																																																																																																																																																																																																																																																
SOUTHEAST DESERT BASINS	07	MAX																BAKER	08	MAX	112	112	111	110	109	108	107	106	109	107	105	109	115	117	118			OBS							***											MIN	78	79	79	76	74	75	76	79	79	74	77	77	79	82	86			OBS							***									BARSTOW	18	MAX	106	103	105	102	103	100	99	101	100	99	104	109	110	110	110			MIN	69	71	73	68	70	71	71	71	70	68	67	69	70	75	81																																																																																																																																																																																																																																																																																																																																																																																																																																																																																																																																																																																																																																																																																																																																																																																																																																																																																																																																																																																																																																																																																																																																																																																																																																																																																																																																																		
BAKER	08	MAX	112	112	111	110	109	108	107	106	109	107	105	109	115	117	118			OBS							***											MIN	78	79	79	76	74	75	76	79	79	74	77	77	79	82	86			OBS							***									BARSTOW	18	MAX	106	103	105	102	103	100	99	101	100	99	104	109	110	110	110			MIN	69	71	73	68	70	71	71	71	70	68	67	69	70	75	81																																																																																																																																																																																																																																																																																																																																																																																																																																																																																																																																																																																																																																																																																																																																																																																																																																																																																																																																																																																																																																																																																																																																																																																																																																																																																																																																																																				
		OBS							***											MIN	78	79	79	76	74	75	76	79	79	74	77	77	79	82	86			OBS							***									BARSTOW	18	MAX	106	103	105	102	103	100	99	101	100	99	104	109	110	110	110			MIN	69	71	73	68	70	71	71	71	70	68	67	69	70	75	81																																																																																																																																																																																																																																																																																																																																																																																																																																																																																																																																																																																																																																																																																																																																																																																																																																																																																																																																																																																																																																																																																																																																																																																																																																																																																																																																																																																						
		MIN	78	79	79	76	74	75	76	79	79	74	77	77	79	82	86			OBS							***									BARSTOW	18	MAX	106	103	105	102	103	100	99	101	100	99	104	109	110	110	110			MIN	69	71	73	68	70	71	71	71	70	68	67	69	70	75	81																																																																																																																																																																																																																																																																																																																																																																																																																																																																																																																																																																																																																																																																																																																																																																																																																																																																																																																																																																																																																																																																																																																																																																																																																																																																																																																																																																																																								
		OBS							***									BARSTOW	18	MAX	106	103	105	102	103	100	99	101	100	99	104	109	110	110	110			MIN	69	71	73	68	70	71	71	71	70	68	67	69	70	75	81																																																																																																																																																																																																																																																																																																																																																																																																																																																																																																																																																																																																																																																																																																																																																																																																																																																																																																																																																																																																																																																																																																																																																																																																																																																																																																																																																																																																																										
BARSTOW	18	MAX	106	103	105	102	103	100	99	101	100	99	104	109	110	110	110			MIN	69	71	73	68	70	71	71	71	70	68	67	69	70	75	81																																																																																																																																																																																																																																																																																																																																																																																																																																																																																																																																																																																																																																																																																																																																																																																																																																																																																																																																																																																																																																																																																																																																																																																																																																																																																																																																																																																																																																												
		MIN	69	71	73	68	70	71	71	71	70	68	67	69	70	75	81																																																																																																																																																																																																																																																																																																																																																																																																																																																																																																																																																																																																																																																																																																																																																																																																																																																																																																																																																																																																																																																																																																																																																																																																																																																																																																																																																																																																																																																														

DAILY TEMPERATURES ( °F )

STATION	DAY OF MONTH																AVERAGE
	16	17	18	19	20	21	22	23	24	25	26	27	28	29	30	31	
OJAI																	M
OXNARD WSFO	73	71	75	79	83	80	78	80	78	79	78	76	75	73	73	73	M
	58	58	58	61	62	64	64	65	65	64	63	62	63	61	58	60	74.3
PALOMAR MOUNTAIN OBSVT	92	92	93	91	86	87	91	81	78	78	82	85	87	85	82	81	59.5
							***										85.1
	74	75	73	71	69	68	74	74	63	61	64	67	68	69	66	62	66.2
							***										
PASADENA	88	90	88	92	96	96	97	95	89	89	89	89	89	89	91	91	88.7
	63	65	64	67	74	74	76	71	71	69	65	67	69	68	68	69	65.1
											***						
POMONA FAIRPLEX	92	95	95	98	101	102	104	96	92	93	95	97	95	95	96	98	94.1
		69															
	63	68	64	66	72	68	73	68	68	67	65	66	65	67	67	67	63.9
RAMONA FIRE DEPT	92		96	98	99	99	100	98	88	90	92	93	93		93	98	94.2
	58		58	64	66	66	70	68	64	64	62	63	63	62	63	64	59.8
REDLANDS																	M
																	M
RIVERSIDE FIRE STN 3	97	99	97	101	102	105	104	101	101	94	96	97	98	98	97	99	96.5
		***															
	65	67	67	70	72	73	74	76	70	69	69	68	69	69	69	70	65.6
		***															
RVRSIDE CITRUS EXP STN	99	100	99	104	103	106	105	99	98	96	98	100	98	99	100	101	97.8
	63	65	64	68	71	71	72	75	70	67	66	68	66	67	68	69	63.9
SANDBERG	94	96	92	96	88	93	94	90	88	89	91	89	89	89	90	91	88.6
	75	75	74	74	72	70	71	71	68	68	69	68	69	68	70	70	68.0
SAN DIEGO WSO AP	73	75	74	73	86	82	85	74	76	77	76	76	77	75	77	76	74.4
	64	65	65	65	68	70	70	68	67	68	68	69	69	68	69	68	65.5
SAN DIEGO SEAWORLD	73	74				78	80	78	75	76	75	74	75	74	74	75	73.5
		67				70	71	70	69	70	70	69	70	69	70	69	67.2
SAN GABRIEL FIRE DEPT	86	87	86	88	97	94	96	90	88	87	90	78					85.7
	65	64	64	67	70	73	73	71	69	69	67	67					65.2
SAN JACINTO RS		105	107	104	102	102			106	96	97		103		102	102	M
		69	68	72	71	72			68	67	68		69		70	70	64.4
SAN JUAN CANYON	89	94	89	93	102	101	102			94	94	95	94				90.5
	58	88	61	57	60	63	63			61	58	60	59				59.8
SAN PASQUAL ANIMAL PK	88	89	90	96	99	98	99	97	87	89	89	90	91	91	90	93	90.1
		***														***	
	59	58	59	59	62	65	69	67	63	63	64	62	62	62	62	65	59.4
		***														***	
SANTA ANA FIRE STN	82	87	82	84	97	93	95	93	87	86	86	88	89	87	87	87	85.2
	61	60	54	62	65	60	68	68	65	66	63	68	65	63	63	64	61.8
SANTA BARBARA	73	74	74	81	78	85	84	77	77	74	74	75	75	77	78	79	73.2
	57	58	58	61	62	63	63	63	64	61	62	60	60	60	61	62	59.4
SANTA BARBARA MUNI AP	69	69	72	76	81	82	82	80	76	73	71	71	70	72	74	74	71.9
	56	57	59	57	58	62	61	61	61	60	58	60	59	59	58	60	57.3
SANTA MARIA PUBLIC AP	76	76	70	72	73	73	75	83	79	72	70	72	71	73	71	72	72.6
	54	55	53	55	55	56	54	53	51	52	54	54	55	55	54	53	53.8
SANTA MONICA PIER																	M
																	M
SANTA PAULA	78	80	80	83	90	90	87	89	83	84	83	81	81	80	80	80	80.0
							***										
	50	58	59	58	60	65	62	62	64	65	62	62	62	59	55	56	57.6
							***										
SUN CITY																	M
																	M
THOUSAND OAKS 1 SW	83	85	84	89	95	91	95	93	85	85	85	85	86	84	86	85	83.9
	58	57	57	62	65	69	68	66	66	62	60	60	60	58	58	59	58.5
TORRANCE AP	77	78	69	78	86	80	81	84	84	76	75	76	75	75	75	76	75.4
	44	58	60	50	58	66	66	66	66	65	61	63	62	61	61	62	59.4
		42	***														
TWITCHELL DAM	85	86	85	85	84	86	90	95	93	89	81	82	82	83	84	84	82.7
	53	53	54	55	54	54	53	54	54	52	54	54	53	52	54	59	52.6
U C L A	78	75	75	80	94	86	86	87	80	80	79	78	77	76	77	77	77.4
	61	61	60	63	68	71	69	68	66	61	63	63	62	62	63	63	61.9
VISTA 2 NNE	79	80	78	85	94	89	90	85	78	81	83	83	81	80	81	81	80.5
						***			***								
	60	60	63	61	65	69	67	67	66	64	64	64	65	64	64	65	62.0
						***			***								
YORBA LINDA	84	84	88	86	96	95	95	95	96	87	88	90	89	88	89	89	87.0
	63	60	61	64	67	69	70	70	69	66	64	65	66	65	64	65	63.4
SOUTHEAST DESERT BASINS																	
BAKER	118	119	120	120	118	112	114	115	103	95	107	110	114	113	110	108	111.3
		***	***														
	85	87	89	90	90	87	87	86	75	76	83	85	87	83	82	80	81.4
		***	***														
BARSTOW	111	111	113	112	105	104	101	99	92	103	104	105	102	101	99	102	104.0
	76	78	79	80	78	77	72	78	81	74	73	75	76	74	74	71	73.5

DAILY TEMPERATURES (°F)

STATION	OB. TIME	MAX/MIN	DAY OF MONTH														
			1	2	3	4	5	6	7	8	9	10	11	12	13	14	15
BEAUMONT #2	16	MAX															
		MIN															
BISHOP AP	MID	MAX	101	101	102	99	99	99	100	100	99	99	103	104	104	106	107
		MIN	53	57	55	51	55	53	54	57	54	54	58	58	66	57	64
BLYTHE	16	MAX															
		MIN															
BLYTHE AP	MID	MAX	111	111	109	113	111	109	110	109	109	110	111	115	119	111	113
		MIN	73	74	72	74	70	73	70	78	76	77	77	75	81	87	86
BORREGO DESERT PARK	08	MAX	110	110	109	109	110	108	108	109	106	108	109	115	119	118	112
		OBS															
		MIN	69	68	70	71	75	65	70	75	71	69	71	75	81	80	80
		OBS															
BRAWLEY 2 SW	09	MAX	110	110	110	110	110	111	112	109	110	110	109	110	114	117	110
		MIN	69	67	71	69	72	78	68	73	75	72	71	73	77	79	78
		OBS						69									
CHINA LAKE ARMITAGE	MID	MAX															
		MIN															
DAGGETT AP	MID	MAX	109	107	108	105	105	104	102	104	102	103	107	111	112	113	113
		MIN	73	73	75	71	73	72	73	74	73	71	69	76	75	76	84
DEATH VALLEY	08	MAX	118	121	119	117	117	115	116	116	116	114	112	118	122	124	126
		MIN	90	94	91	94	87	92	91	90	90	88	91	87	93	88	97
DEEP SPRINGS COLLEGE	19	MAX															
		MIN															
DESERT CTR 2 NNE	16	MAX	110	109	106	109	109	107	106	107	106	105	109	113	118	117	112
		OBS															
		MIN	73	74	75	75	73	73	74	74	75	74	74	73	77	85	82
EAGLE MOUNTAIN	07	MAX	107	106	104	105	107	106	103	104	104	102	102	105	110	114	110
		MIN	83	80	80	83	82	83	81	80	80	81	81	82	82	82	89
EL CENTRO 2 SSW	17	MAX	106	108	109	110	109	107	106	109	106	107	108	112	113	110	109
		OBS															
		MIN	71	72	72	78	80	71	76	77	74	76	76	81	82	79	79
EL MIRAGE	08	MAX	100	100	95	96	94	94	92	93	92	91	92	98	101	104	104
		MIN	57	58	73	63	67	63	66	59	62	61	58	61	59	66	72
		OBS											68				
FAIRMONT	06	MAX	91	94	88	87	89	87	88	90	84	81	88	98	99	101	104
		MIN	70	68	67	69	67	74	67	68	63	65	68	68	69	68	71
		OBS					46			52	***					79	82
HAIWEE	07	MAX															
		MIN															
HAYFIELD PUMPING PLANT	09	MAX	109	107	105	105	107	107	107	105	105	103	103	107	116	111	110
		MIN	69	68	64	65	63	62	62	72	69	66	68	67	66	80	79
IMPERIAL	MID	MAX	108	110	110	111	112	110	107	110	109	107	108	112	113	110	109
		MIN	71	71	71	70	74	75	68	67	67	73	73	73	77	76	73
		OBS				80											
INDEPENDENCE	MID	MAX															
		MIN															
INDIO FIRE STN	16	MAX	110	110	111		109	109		109	106		108	112	116	115	110
		MIN	83	81	81		78	78		78	81		79	79	79	82	80
INYOKERN	17	MAX	106	104	105	105	103	100	102	102	104	99	104	108	110		
		MIN	66	67	67	62	65	65	66	64	65	64	64	67	67		
IRON MOUNTAIN	07	MAX	113	114	112	111	111	111	110	110	110	110	110	113	118	119	121
		MIN	80	80	81	80	79	77	75	75	79	81	83	79	82	90	88
		OBS															
LAKE ARROWHEAD	17	MAX	86	82	87	82	80	82	80	78	77	78	83	85	91	90	90
		MIN	54	54	55	51	60	62	51	56	55	55	52	56	63	62	64
		OBS			68												
LANCASTER ATC	MID	MAX	102	95	96	95	95	93	95	93	91	93	102	104	107	108	108
		MIN	62	73	70	65	70	68	71	69	66	68	62	59	68	63	78
LEE VINING	09	MAX	84	86	85	84	85	84	86	87	85	81	84	89	89	88	90
		MIN	54	54	49	49	54	56	57	56	53	53	54	58	58	57	60
MAMMOTH LAKES R.S.	08	MAX	79	79	77	78	78	79	81	80	80	74	79	84	84	83	85
		MIN	45	52	43	42	43	46	47	48	53	43	44	47	50	50	52
		OBS			53							55					
MECCA FIRE STN	17	MAX	110	109	110	110	110	110	108	108	107	108	111	113	115	115	111
		MIN	72	72	71	71	69	69	70	75	73	72	75	74	81	78	76
MITCHELL CAVERNS	08	MAX	95	94	92	93	92	92	92	91	91	90	89	92	98	100	100
		MIN	76	73	71	74	73	73	71	71	69	69	72	77	76	77	84
		OBS													85	88	
MOJAVE	16	MAX	100	95	97	96	95	96	96	96	96	87	99	100	104	105	106
		MIN	50	70	74	73	72	72	72	72	69	68	65	64	77	77	78
MOUNTAIN PASS	07	MAX	95	95	96	94	93	92	92	92	92	89	88	96	100	99	100
		MIN	65	65	67	67	65	65	66	64	64	64	64	64	64	69	75
		OBS													61		
MT LAGUNA #3	16	MAX		85	79	82	81	79				80	79		91	91	
		MIN		53	58	54	60	57				61	54		66	66	
NEEDLES AP	MID	MAX	116	113	112	113	112	111	111	111	111	111	114	120	123	119	119
		MIN	79	83	81	83	81	79	80	81	88	85	80	81	84	88	90
		OBS											91				
OCOTILLO WELLS 2W	15	MAX	112	111	110	111	111	110	109			111		111			

DAILY TEMPERATURES ( °F )

STATION	DAY OF MONTH																AVERAGE	
	16	17	18	19	20	21	22	23	24	25	26	27	28	29	30	31		
BEAUMONT #2																	M M	
BISHOP AP	107 59	106 64	108 63	108 64	107 63	104 67	103 60	103 62	99 68	100 61	101 54	102 62	100 60	98 58	98 57	99 61	102.1 59.0	
BLYTHE																	M M	
BLYTHE AP	118 84	121 88	118 88	112 94	110 92	113 86	114 90	101 82	100 83	106 81	110 83	113 86	112 87	110 86	106 83	105 82	111.0 81.2	
BORREGO DESERT PARK	115	120	118	111	105	113	115	99	101	106	109	111	110	103	105	105	109.9 *** 81 ***	
BRAWLEY 2 SW	112 78	115 81	121 84	118 84	113 85	110 82	111 84	115 83	103 81	104 82	116 83	110 83	111 83	110 84	108 84	107 83	111.2 77.9	
CHINA LAKE ARMITAGE																	M M	
DAGGETT AP	115 80	115 81	117 82	113 82	109 82	107 81	110 78	99 78	94 79	104 73	108 75	109 79	106 80	103 77	100 74	104 74	107.0 76.2	
DEATH VALLEY	127 100	127 97	128 99	128 98	129 101	125 101	123 89	124 98	117 95	112 91	116 95	121 98	122 99	121 88	117 87	117 93	120.2 93.3	
DEEP SPRINGS COLLEGE																	M M	
DESERT CTR 2 NNE	115	120	118	113	113	110	114	112 97	98	103	107	110	110	108	103	103	109.7 79.9	
EAGLE MOUNTAIN	109 86	112 90	116 94	115 94	107 85	107 86	109 86	109 82	109 82	109 77	95 78	99 87	102 87	106 89	107 87	104 84	100 83	106.3 83.8
EL CENTRO 2 SSW	113	117	115	108	108	109	112	112 99	101	103	108	109	107	107	105	106	108.7 79.7	
EL MIRAGE	81 105 69	84 105 67	84 105 73	86 107 70	82 108 68	83 101 70	82 103 68	80 102 69	82 97 71	83 92 66	84 98 61	82 100 68	82 100 68	83 101 66	83 98 64	85 95 65	85 95 65	79.7 98.8 65.4
FAIRMONT	99 82	100 76	101 83	106 75 85	102 80	94 76	99 74	99 75	98 74	93 69	96 69	98 75	98 74	95 70	97 71	97 71	94.9 71.5	
HAIWEE																	M M	
HAYFIELD PUMPING PLANT	114 79	114 79	113 80	118 90	108 83	106 84	111 84	113 80	98 80	96 73	102 76	105 75	106 79	106 81	104 81	101 80	107.2 74.3	
IMPERIAL	113 74	119 75	114 79	109 80	104 81	109 77	112 79	101 78	99 78	105 79	108 79	109 76	108 77	105 82	105 82	105 76	108.7 75.2	
INDEPENDENCE																	M M	
INDIO FIRE STN	115 82	119 82	119 82					112 86	112 83		112 83	111 87	111 87	112 87	112 85		111.8 82.1	
INYOKERN	110 71	113 73			111 75			105 74		102 75	105 69	106 69		105 71	105 73		105.2 68.2	
IRON MOUNTAIN	119 88	121 87	121 94	122 94	116 90	113 87	117 83	102 83	115 83	98 75	105 80	109 87	111 87	113 88	112 88	113 84	109 82	112.9 83.3
LAKE ARROWHEAD	90 65	92 63	95 63	95 63	89 67	89 64	89 64	94 63	87 64	80 57	81 58	81 60	83 63	84 63	83 62	84 62	85.4 59.7	
LANCASTER ATC	108 72	109 71	110 81	109 77	101 76	104 76	105 71	103 69	98 77	98 75	103 62	103 67	102 73	102 66	101 65	102 69	101.1 69.6	
LEE VINING	90 58	89 61	91 61	92 60	91 65	91 62	84 56	87 57	88 58	87 53	85 52	85 55	86 58	79 54	83 54	85 60	86.5 56.3	
MAMMOTH LAKES R.S.	84 50	85 52	85 52	86 56	85 54	86 57	77 51	78 46	81 47	82 45	79 42	81 50	81 55	78 46	76 49	78 49	80.7 48.5	
MECCA FIRE STN	115 74	121 81	117 89	110 85	107 86	112 84	114 87	103 84	103 85	105 80	110 84	113 85	109 84	104 86	104 88	106 83	110.1 78.7	
MITCHELL CAVERNS	100 84	101 88	101 87	104 86 78	99 76	95 80	98 81	97 71	84 73	76 64	86 73	92 75	95 75	93 77	93 70	89 69	93.7 75.3	
MOJAVE	106 80	106 78	106 78	105 81	104 76	101 73	104 73	97 72	97 73								99.8 71.9	
MOUNTAIN PASS	102 68	100 68	100 68	103 69	102 71	97 75	94 71	92 71	90 66	81 62	88 67	89 70	95 70	93 64	93 64	90 64	94.3 67.0	
MT LAGUNA #3	93 57					87 64	85 64			72 61	74 58	81 60	83 60	84 58	80 58		M M	
NEEDLES AP	122 92	125 94	124 92	117 98	114 93	117 93	116 93	106 90	99 84	109 85	113 92	116 87	115 94	114 84	110 84	111 90	114.3 86.7	
OCOTILLO WELLS 2W		121	120					117	98	105					102	106	M	

CALIFORNIA  
JULY 2005

DAILY TEMPERATURES (°F)

STATION	OB. TIME	MAX/MIN	DAY OF MONTH																
			1	2	3	4	5	6	7	8	9	10	11	12	13	14	15		
PALMDALE	17	MIN	82	82		79	83	81	83			80		80					
		OBS			84														
		MAX	99	97	97	97	97	91	92	92	89	90	100	101	103	105	104		
PALM SPRINGS	16	MIN	66	66	66	68	68	67	70	67	66	65	63	66	67	68	74		
		MAX	110	109	110	109	110	108	107	106	105	105	107	114	120	118	119		
		OBS														***			
PARKER RESERVOIR	07	MIN	75	76	73	74	73	80	73	76	75	74	75	75	80	82	82		
		OBS														***			
		MAX	112	108	108	110	109	107	108	110	108	108	112	115	119	114	114		
PEARBLOSSOM	17	MIN	82	81	82	80	81	80	81	82	82	82	83	86	87	88	89		
		OBS																	
		MAX																	
RANDSBURG	17	MIN	101	100	101	98	99	99	97	98	95	95	100	102	104	105	106		
		MAX	75	74	71	68	68	65	66	66	66	67	67	63	68	69	73	77	
		OBS																	
TRONA	08	MIN	108	109	108	109	108	106	103	105	106	104	104	108	111	113	115		
		MAX	73	74	74	75	74	73	73	73	74	72	72	72	77	79	79		
		OBS																	
TWENTYNINE PALMS	15	MIN	105	104	103	103	102	102	100	101	101	100	104	108	111	111	110		
		MAX	75	72	75	78	74	73	76	74	76	74	75	77	78	84	86		
		OBS								***									
VICTORVILLE PUMP PLANT	08	MIN	106	107	101	99	98	99	96	98	96	97	95	105	105	110	111		
		MAX	60	61	62	62	58	59	60	60	61	62	60	62	65	65	72		
		OBS								***									
WRIGHTWOOD	16	MIN	84	82	82	83	80	79	78	80	80	78	82	85	88	89	89		
		MAX	48	46	48	43	44	43	47	48	51	47	49	50	55	54	58		
		OBS																	

DAILY TEMPERATURES ( °F )

STATION	DAY OF MONTH																AVERAGE	
	16	17	18	19	20	21	22	23	24	25	26	27	28	29	30	31		
		79	87					75	81	82						84	M	
PALMDALE	104	105	109	109	105	102	102	101	100	97	101	101	100	99	95	99	99.5	
	71	71	71	73	77	76	76	73	74	71	67	73	75	71	72	70	69.9	
PALM SPRINGS	115	121	114	115	105	111	112	112	101	104	108	111	111	106	103	103	110.0	
		83	84	85	88	85	86	78	79	84	79	83	83	85	87	85	84	80.0
PARKER RESERVOIR	118	121	118	113	110	115	116	102	100	105	111	107	112	110	107	108	110.8	
	91	94	92	97	89	91	94	84	86	84	88	85	91	83	85	79	85.8	
PEARBLOSSOM				88			85		77								M	
																	M	
RANDBURG	107	107	108	108	105	103	103	103	95	98	102	102	101	99	98	100	101.3	
	76	83	80	80	76	74	73	75	71	67	68	71	74	69	70	75	71.6	
TRONA	114	114	116	117	116	113	107	112	108	103	107	109	110	110	110	110	109.5	
		82	84	84	83	85	86	80	83	85	80	79	80	82	83	80	79	78.4
TWENTYNINE PALMS	111	114	114	113	109	108	107	94	91	95	101	102	104	102	97	97	104.0	
							***							***	***	***		
	81	84	87	88	83	83	86	80	82	72	79	81	81	85	81	81	79.4	
									72					***	***	***		
VICTORVILLE PUMP PLANT	110	109	112	115	110	100	105	108	102	98	100	104	105	103	103	102	103.5	
	67	68	69	70	71	72	71	72	74	67	65	68	69	69	70	70	65.8	
WRIGHTWOOD	89	90	91	90	85	86	87	81	75	83	83	83	86	81	82	79	83.5	
	55	56	58	58	59	59	58	58	60	53	53	58	56	55	53	56	52.8	

MONTHLY AND SEASONAL HEATING DEGREE DAYS

STATION	JUL	AUG	SEP	OCT	NOV	DEC	JAN	FEB	MAR	APR	MAY	JUN	TOTAL	SEASONAL NORM
CALIFORNIA NORTH COAST DRAINAGE 01														
ANGWIN PAC UNION COL	14	8	36	233	431	550		433	351	355	186	101	M 2698	3426
BIG BAR 4 E	0	2	41	252	560	732	696	498	425	370	197	124	3897	3831
BISHOP CREEK	29	78			958	999	1071	995		800	414	229	M 5573	
CALISTOGA	0	0B	23	171	351	476	530	356	280	311	132	34	B 2664	2811
CALLAHAN	3	37	175	433	787	902	952	682	607	536	317	225	5656	5493
CLOVERDALE	0B	0	3	136	325	446B	533	313	255	261	86	30	B 2388	2639
COVELO	0	1	51	268	547B	666	688	519B	394	386	185	123	B 3828	3925
CRESCENT CITY 3 NNW	136B	103	217	328	498	541	575	451	427	433	256	251	B 4216	4716
EUREKA WFO WOODLEY IS R	140	114	200	306	476	506	531	408	392	392	233	218		3916
FORT BRAGG 5 N	183	151	235B	313B	467	550B	571	409	446	446B	312		M 4083	4289
FORT JONES RANGER STN		24B	154B					682B	609B	527B		191B	M 2187	
FORT ROSS	206B			276	364B		470B	325B	346	383	267B		M 2637	4251
GRATON	13	7	29	183	366	507	585	360	292	293	139	63	2837	3179
GRIZZLY CREEK SP													M	4610
HAPPY CAMP RANGER STN			47B							368B			M	4255
HAYFORK 2 W	1	15	143B	321					513	488B	292B	188B	M 1961	
HEALDSBURG	0	0	11	145	358	493	550	314	262	180	58	14	2385	2501
KENTFIELD	4	0	22	174	344	469	549	311	269	251	113	69	2575	2567
KLAMATH	137	77	197	301	490	556B	568	444	410				M 3180	4553
LAVA BEDS NAT MONUMENT	5	47	187	516	815	925	1001	779	717	652	410	301	6355	6395
MOUNT HEBRON RNG STN		55B	266B					784B	722B	630B		300B	M 2757	
NAPA STATE HOSPITAL	1	1	14	148	331	478	554	294	243	221	83	28	2396	2689
OCCIDENTAL				213	342B	476	596	382	320	327B	207		M 2863	
ORICK PRAIRIE CREEK PK	147		228	354									M	5037
ORLEANS	0	0B	28	206	495	645	699	463	366	300	136	71	B 3409	3389
PETALUMA AP	3	2	23	171	376	493	583	348	289	300	141	65	2794	2741
POTTER VALLEY P H	0	3	31	203	460	568	636	400	353	326	150	81	3211	3429
RICHARDSON GR ST PK	1B	0B	18	524B				494	401B		212	135	M 1785	3743
SAINT HELENA	0	0	17B	160	341	498		331	263	231	95	30	M 1966	2652
SAN RAFAEL CIVIC CTR R				352B	482	576		336	267	275	136	96	M 2520	2621
SANTA ROSA	18	2	22	164	360	473	549	329	270	293	153	76	2709	2694
SCOTIA	32			169	359	418	456	326	296	327	164	150	M 2697	3817
SHELTER COVE AV	139	115B	44	249B	276B		435	297	309B	361B	251	197	M 2673	3286
SONOMA	0	0	15	156	358	502B	567	338	297	288	134	42	B 2697	2647
STANDISH HICKEY ST PK		11	61	266B	511	635B			440	442	256	174	M 2796	
TRINITY RIVER HATCHERY	0	6	60B	284	550	739	720	509	452	425	226	122	B 4093	4527
TULELAKE	17	64	267	541	846	968	1046	793	729	613	342		M 6226	7003
UKIAH	0	0	30	194	426	551	571	390	307	327		85	M 2881	3083
VALLEJO MARINE WORLD	2B	1B	24	132				301B			73B	26B	M 559	
WEAVERVILLE	0	4	68	299	597	778	756	562	515	438	227	139	4383	4721
WILLITS 1 NE	71	112	216	401	598	712	740	546	534	548	367	292	5137	4302
WILLOW CREEK 1 NW				191B					376B				M	3566
YOUNTVILLE	8B	1	17	174	361	524	592	323	255B	263	97	36	B 2651	
YREKA	0	13	110	382	732	886	907	674	583	493	241	164	5185	5550
SACRAMENTO DRAINAGE 02														
ADIN RS	2	25	120	449	731	845	934	696	637	531	316	223	5509	5988
ALTURAS	16	47	280B	587	889	1070B	1047B	816	775	660B	417	282	B 6886	6808
AUBURN	0	19B		186B	429B	539B	617B	358B	339	275B	126B	51B	M 2939	2992
BLUE CANYON NYACK AP //R	7	36	128	470	695	737	798	723	717	715	457	303	5786	5599
BOWMAN DAM	28B	31B		664B	824B			760B			523B	322B	M 3152	6247
BURNEY	8	23B	183	503	806	946	1010	725	663	558	308	230	B 5963	6495
CANBY 3 SW	13	48B		558B	891B	1024B	1128B	818B	737B	584B	393	279B	M 6473	6842
CANYON DAM	13	40	172	522	808	956	1033	795	766	638	386		M 6129	6609
CHESTER	19	41	188	524	811	991	1113	788	761	662	388		M 6286	6743
CHICO UNIVERSITY FARM			3B					325B					M	2945
CLEARLAKE 4 SE	0	0	37	246	478	591	725	481	438	413	215	109B	B 3733	3804
COLFAX	0	0	28	247	515	680	659	486	475	370		69	M 3529	3512
COLUSA 2 SSW	0	0	19	136	375	550	615	322	233	222	57	20	2549	2702
DAVIS 2 WSW EXP FARM R	0	0		133	368	545		337	244	204	20	16	M 1867	2853
DE SABLE	0	0	48	289	549	647	660	492	472	464	263	103B	B 3987	4040
DOBBINS 1 S	0	0	27	235	461B	573	644B	415	384	355	154	58	B 3306	3418
DOWNIEVILLE	0	8	86	339	619	772	872	601	557	467	268	161	4750	4782
DUNSMUIR WWTP	0	8	68	329	543	727	790	555	511	452	215	135	4333	4711
FAIRFIELD	0	0	13	139	360	551	617	333	266	249	103	30	2661	2649
GEORGETOWN R S	0	0	71B	299	528			474B			376B	149	M 1897	
GRASS VALLEY NO 2	0	0	63	290	576	651	726	518	493	463	251	123	4154	4287
HARRISON GULCH R S			126B										M	
HAT CREEK	9	32	180	485	741	863	930	689	632	570	316	244	5691	5685
JESS VALLEY	27B	71B	256B	590B	854B	949	984	824B	800B	698B	509B		M 6562	7575
LAKE BERRYESSA												19	M	
LAKE SOLANO	0	0	11	130	346	529	611	320	230	170	60	15	2422	2716
MANZANITA LAKE		136B	310	661	907	945B	1112	853	867	792B	578		M 7161	7543
MARKLEY COVE	0	0	14	137	364	515	604	366	297	251	95	33	2676	2996



MONTHLY AND SEASONAL HEATING DEGREE DAYS

STATION	JUL	AUG	SEP	OCT	NOV	DEC	JAN	FEB	MAR	APR	MAY	JUN	TOTAL	SEASONAL NORM
MARYSVILLE	0B	0B		120B	365B	561B	613B	297B	218B	177B	48B		M 2399	2488
MC CLOUD	3	36	123B	442	682	830B		666B	654	569	351B	230	M 4586	5641
MINERAL	76	99	250B	629B	817	942	998B	785B	788	749	512		M 6645	7436
MOUNT SHASTA	6	51	175	526	748	877	904	696	654	585	355	252	M 5829	5991
NEVADA CITY	0	0	58	312	589	671	779	525	503	489	272		M 4198	4565
ORLAND	0	0	5	154	347	506	593	311	248	192	68	37	M 2461	2630
OROVILLE	0	0	14	135B	400	546	606B	349	239	217	73		M 2579	2818
PARADISE	0	0	24	161	360	475	614	343	291	292	143	55	M 2758	3145
PLACERVILLE			56B					378B	383	311	154	59	M 1341	3324
PORTOLA	42	84	256	592	863	1046	1220B	871	797	675	449	339	B 7234	7303
QUINCY	3	13	128	423	750	933	966	652	586	526	303	198	M 5481	5490
RED BLUFF MUNI AP //R	0	0	8	170	384	512	589	347	289	230	71	22	M 2622	2647
REDDING MUNICIPAL AP //R	0	0	10	192	373	502	558	339	297	229	75	28	M 2603	2961
SACRAMENTO AP R	0	0	13	141	407	563	592	346	266	227	63	20	M 2638	2666
SACRAMENTO 5 ESE R	0	0	9	117	342	499	539	269	194	149	40	12	M 2170	2226
SHASTA DAM	0	0	14	181	318	516	583	353	311	266	127	57	M 2726	2894
SIERRAVILLE R S	45B	86B	272B	552B	854B			999B	806B	671B	429B	310	M 5024	6884
STONY GORGE RESERVOIR	0	0	24		441	572	657	420	370	312	155	52	M 3003	3268
STRAWBERRY VALLEY	7	19	110	393	623	723	838	620	609	589	390	243	M 5164	5339
UPPER LAKE 2 N	0	3B	47	250	476B	573	678	464B	421B		231	145	M 3288	
VACAVILLE	0B	0	6	125	346	527	578	303	244	168	47	14	B 2358	2410
WHISKEYTOWN RESERVOIR	0	0	18	213		583	653	379	333	310	146	69	M 2704	3240
WILLOWS 6 W	0	0	7	150	352	508	599	322	258	185	71	26	M 2478	2874
WINTERS	0	0	2	114	320	500	592	307	196	125	37	9	M 2202	2527
WOODLAND 1 WNW	0	0	8	122	338	527	592	310	205	158	49	11	M 2320	2683
NORTHEAST INTERIOR BASINS 03														
BOCA	92	143	380	673	906	1147	1253	945	902	728	488	376	M 8033	8107
BODIE	276	366	516	845	1109	1231	1285	1134	1144	995B	648		M 9549	9842
BRIDGEPORT		153			969								M	8439
CEDARVILLE	0	34	156B	516	865	980	1098	840	712	620	365	208	B 6394	6589
DONNER MEMORIAL SP	73B	95	310	667	898	1153	1199	911	904	796	535	389	B 7930	8284
DOYLE 4 SSE	0	20	146	454	799	988	1134	769	561	499	295	178	M 5843	6013
FORT BIDWELL	12	37	182	531	876	994	1160	858	714	580	389	264	M 6597	6653
SAGEHEN CREEK	189	238	430	729B	983	1095	1171	934	928B		476		M 7173	8741
SUSANVILLE 2SW										578	321	199	M	6168
TAHOE CITY	72	119	313	653	891	1043	1145	890	926	823	582	407	M 7864	7671
SOUTH LAKE TAHOE AP R	115	171	373	738	940	1072	1202	921	950	811	564	414	M 8271	8300
TRUCKEE RS	87	149	332	666	947B	1096	1181	918	911	774	540	400	B 8001	7591
CENTRAL COAST DRAINAGE 04														
BEN LOMOND NO 4	5	0	41	159	351	446	462	333	290	288	126	83	M 2584	2871
BERKELEY	47	37	29	174	311	435	522	293	253	236	124	64	M 2525	2857
BIG SUR STN	72	40	72	215	349	395	399	323	290	278	157	156	M 2746	
CARMEL VALLEY	20	19	58	180	358	419	415	303	266	324	168	154	M 2684	
CONCORD BUCHANAN FIELD R	0	0	10	129	363	514	581	326	252	214	61	20	M 2470	
CONCORD WWTP	0	0	7	110	308	462	532	278	209	170	49	17	M 2142	
FELTON	13	3	53B	234	408	499	473	341	280	293	141	119	B 2857	
FREMONT	2	3	18	140	322	415	474	270	211	219	69	39	M 2182	
GILROY	0	0	20	138B	335	424B	446	268	210	189	49	20	B 2099	2278
HALF MOON BAY	121	92	233	255	329	412	432	312	301	357	217	227	M 3288	3754
HAYWARD AIR TERMINAL R	8	5	19	148	314	426	489	279	235	235	106	72	M 2336	
HEARST CASTLE	56	24	44B	150	301	374	405	329	329	258	153	134	B 2557	
HOLLISTER 2	7	1	27	154	375	493	507	340B	260	239B	71	56	B 2530	2724
KING CITY	0	0	29	136	354	451	424	270	224	205	68	37	M 2198	2384
LIVERMORE MUNICIPAL AP R	3	1	28	168	394	521	620	371	319	285	100	38	M 2848	
LIVERMORE	0	0	19	150	370	489	581	327	261	229	69	28	M 2523	2755
LOS GATOS	1	0	26	177	383	484	534	332	266	277	98	35	M 2613	2641
MARTINEZ WATER PLANT	0	6	20	182	398	562	640	388	292	264	97	33	M 2882	2757
MONTEREY	142	109	102	216	328	398	424	302	282	334	223	226	M 3086	3092
MONTEREY NWSFO	60	35	65	186	295	373	396	270	248	280	146	133	M 2487	
MORRO BAY FIRE DEPT	145	130	146	191	343	360	332	295	265	314	242	225	M 2988	3369
MOUNT DIABLO JUNCTION	5	18	52	278	492	615	634	523	444	426	264	173	M 3924	3267
MOUNT HAMILTON	5	32	103	365	597B	599	631B	606	562	555	358	260B	B 4673	4566
NAPA COUNTY AP R	12	5	48	222	438	561	608	386	344	345	173	83	M 3225	
NEWARK	2	5	15	113	281		476	257	208	201	73	40	M 1671	2367
OAKLAND MUSEUM R		12	30	137	265	365	456	244	194	206	103	66	M 2078	2400
PACIFICA 2 S	148	120	128B	257	339	408B	451	304	292	333	213	225	B 3218	
PACIFICA 4 SSE	25	27	39	151	301	334	429	240	257	309	205	187	M 2504	3273
PAICINES 4 W	4B	9	71	285	540B	617	614	424	384	384	176	131B	B 3639	
PALO ALTO	19B	6	36	181	375	505	557	337	270	264	114	36	B 2700	2584
PASO ROBLES	10		54	193	472	579	519	379	318	310	112	68	M 3014	2932
PASO ROBLES MUNI AP R	3	0	43	168	463	547	494	345	314	301	77	45	M 2800	2789
PINNACLES NM	1	1	40	257	465	537	564	393	367	372	152	66	M 3215	2907
PISMO BEACH R	81B	68	83	173	313	332	360	267	257	263	167	90	M 2197	2531
PRIEST VALLEY	0	0	51	240	581	672	647	466	469	417	167	90	M 3800	3946
REDWOOD CITY	0	5	31	172	337	444		318	248	261	106	57	M 1979	2764

MONTHLY AND SEASONAL HEATING DEGREE DAYS

STATION	JUL	AUG	SEP	OCT	NOV	DEC	JAN	FEB	MAR	APR	MAY	JUN	TOTAL	SEASONAL NORM
RICHMOND	66	22	20		281	392	474	258	210	217	114B	55B	M 2109	2720
SALINAS NO 2	45	20	52	156	304	382	385	246	228	279	143	127	2367	2827
SALINAS AP	R 55	28	54	186	340	411	405	290	261	285	137	110	2562	2770
SAN FRANCISCO OCEANS D	R 189B	129	122B	207B	285B	389B	453B	274B			219B	240B	M 2507	3665
SAN FRANCISCO WSO AP	//R 23	6	27	151	286	390	470	275	237	240	101	90	2296	2862
SAN FRANCISCO DOWNTOWN	R 127	79	68	180	249	350	447	251	226	266	175	163	2581	2597
SAN GREGORIO 2 SE	84	70	154	261	401	451	456	346	339	384	238	229	3413	3650
SAN JOSE	R 1	0	22	125	294	397	456	266	199	205	67	25	2057	2171
SAN JOSE INTL AP	R 0	0	20	122	314	428	490	293	214	228	73	24	2206	
SAN LUIS OBISPO POLYTE	2	12	19	167	362	374B	382	291	289		112		M 2010	2138
SANTA CRUZ	64	25	65	179	350	411	435	295	270	283	143	105	2625	2836
SANTA ROSA SONOMA CO A	R 11	5	30	191	397	512	586	350	308	309	147	73	2919	
SKYLINE RIDGE PRESERVE	67B	38	60	297	488	570	557B	496	448	490	317B		M 3828	
WATSONVILLE WATERWORKS	88	47	70	209	336	430	435	289	266	261	137	111	2679	3080
WOODSIDE FIRE STN 1	0B		23B	139	349	468	511	317	237	229	101	50B	M 2424	2769
SAN JOAQUIN DRAINAGE 05														
ANTIUCH PUMP PLANT #3	0	0	14	140	402	589	641	357	256	184	44	15	2642	2714
ASH MOUNTAIN	0	0		153	392B	554	590	355B	363	297	86	8	M 2798	2741
AUBERRY 2 NW	0	0	22	193	630	643	419	371	305	99	25		M 2707	2868
BAKERSFIELD AP	R 0	0	4	108	372	567	497	300	211	148	27	4	2238	2120
BAKERSFIELD 5 NW	0	0	13	91	412	620	512	354	258	187	55	11B	B 2513	
BALCH POWER HOUSE	0	0	13	184	501	651B	612	424	358	274	117	22	B 3156	3045
BIG CREEK PH 1	R 1	1	90	364	620	644	747	623	602B	569	314	150	B 4725	
BUTTONWILLOW	0	0	4	123	408	595	531	302	208	146	24	1	2342	2668
CALAVERAS BIG TREES	16	32	160	485	753	822	966	758	738	693	447	283	6153	5972
CAMP PARDEE	0	0	20	145	395	544	638	326	274	242	82	26	2692	2758
CHERRY VALLEY DAM	0	0	81	382	654	737	870	667	656	572	332	142	5093	4980
COALINGA	0	0	11	112	408B	524B	504	283B	218	137	28	4B	B 2229	2234
CORCORAN IRRIG DIST	0	0	7	115	397	574	532	303	209	141	20	3	2301	2507
FIVE POINTS 5 SSW	0	0	10	134	422	604	541	304	239		33	3	M 2290	2446
FRESNO 5 NE	0	0	13	105	379	591	555	297B	216	142	36	2	B 2336	
FRESNO YOSEMITE INTL	R 0	0	6	124	391	566	537	291	217	158	30	1	2321	2447
FRIANT GOVERNMENT CAMP	0	0	22	127	585	571	303	282	251	62	13		M 2216	2672
GLENNVILLE	0	7	86	334	659	711	629	552	528	455	230	139B	B 4330	4498
GRANT GROVE	38	65	185	589	803		1010	833	843	804	545	313B	M 6028	6908
GROVELAND 2	0	0	82	325	630	752	737	570	533	471	231	102	4433	
HANFORD 1 S	0	0	13	133	444	652	583	331	257	199	32	6	2650	2749
HETCH HETCHY	0	0	51	335	649	780	872	642	594	520	298	143	4884	4740
HUNTINGTON LAKE	R 30	20B		633	843	890	976	839	874	819	589	434	M 6947	7051
KERN RIVER PH 3	0	0	13	178	451	563	591	463	387	315	127	23	3111	3103
KETTLEMAN CITY	0	0	9	87	416	626	566	322	242	170	24	3	2465	
LEMON COVE	0	0	9	106	379	589	529	285	203	152	39	8	2299	2336
LINDSAY	0	0	5	120	380	551	472	266	178	136	25	5	2138	2505
LODGEPOLE	119	158	354	729	966	1177	1189	978	950	861	632	446	8559	8460
LODI	0	0	11	120	383	540	567	318	221	166	31	7	2364	2710
LOS BANOS	0	0	12	118	93	587	571	313B	218	204	29	1B	B 2146	2570
LOS BANOS DET RESV	0	0	6	112	381	569	579	308	221	165	34	7	2382	2490
MADERA	0	0	22	149	441	656	594	356	289	214	37		M 2758	2670
MERCED	0	0	19B	129	398	585	572	319	251	189	32	1	B 2495	2602
MODESTO AP	R 0	0	16	135	404	566	584	328	246	186	42	6	2513	2358
NEWMAN	0	0	10	117	378	528	558B	287	232	177	43		M 2330	2680
NEW MELONES DAM HQ	0	0	23	158	420	549	599	356	286	273	88	25	2777	
NORTH FORK R S	0	0	43	255	525	617	681	476	449	423B		52	M 3521	
SAN LUIS DAM	0	0	11	112	371	538	566	321	227	154	23	1	2324	2625
SONORA RS	0	0	58	245	565	673	684	495	453	419	184	74	3850	3618
SOUTH ENTR YOSEMITE NP	15	27	176	604	803	813	1018	813	811	727	474	313	6594	6566
STOCKTON AP	//R 0	0	14	129	404	543	571	322	249	189	34	3	2458	2563
STOCKTON FIRE STN # 4	0	0	14	167	436	578	639	337	264	159	40	4	2638	2686
SUTTER HILL CDF	0	0	33	196	429	558	619	377	336	297	148		M 2993	
TAFT	0	0	2	91	341	511	496	281	170		23	0	M 1915	
TEHACHAPI 4 SE	0	2	74	356	647		655	630	566	517	249	93	M 3789	
TEJON RANCHO	0	0	6B	186B	528	647B		447B	352B	300B	89		M 2555	2555
THREE RVRS EDISON PH 1	0	0B	14	196B	457B	604	572	374	329	255	72	21	B 2894	2615
TRACY CARBONA	0	0B	21	113B				291B	222B	65B	23		M 735	2880
TRACY PUMPING PLANT	0	0	9	97	367	519	577	314	229	138	29	12	2291	2421
TURLOCK #2	0	0	12	119	371	554		291	159	159	35	5	M 1546	2519
VISALIA	0	0	9	82B	388B	610	505B	294B	224	166B	44	5B	B 2327	2588
WASCO	0	0B	8	127	416	625	567		223		14B		M 1980	2434
YOSEMITE PARK HDQTRS SOUTH COAST DRAINAGE 06														
ALPINE	2	0B	5B										M	1947
ANAHEIM	//R 0	0	0	30	118	169	192	111	84	48	6	0	M 758	1286
AVALON INLAND	R												M	
BIG BEAR LAKE	31B	43B	194B		882B	894	1042	880	815	609	363	192B	M 5945	6598
BURBANK VALLEY PUMP PL	0	0	2	81	241	297	290	226	168	120	42	14	1481	1575

MONTHLY AND SEASONAL HEATING DEGREE DAYS

STATION	JUL	AUG	SEP	OCT	NOV	DEC	JAN	FEB	MAR	APR	MAY	JUN	TOTAL	SEASONAL NORM	
CACHUMA LAKE	0	0		127	301	369	366	264	238		59	29	M 1753	1994	
CAMPO	13	6	41	220	491	509	512	446	395	293	115	60	3101	3133	
CANOGA PARK PIERCE CLG	0	0	4B	105	252	321	310	225	190	93	25	2	B 1527	1822	
CHULA VISTA					208		234B	172			41B	4B	M 659	1321	
CULVER CITY	0	0		79B	184	237	257B	188B		98B	25B	6B	M 1074	1344	
CUYAMACA	16	8	89		634	707	713	655	618	499	272	143	M 4354	5027	
EL CAJON	0	0		63B	199B	258	260	227	140	70	22	0	M 1239	1560	
EL CAPITAN DAM		0B		56B	221B			267B			56B		M 600	1419	
EL SINORE	0	0B	0B	58B	352	423	398	302	214	99	34		M 1880	1924	
ESCONDIDO NO 2	0	0B		62B	240	280	281	224B	145	82	15	0	M 1329	1464	
GETTY CTR	R	1	0	85	164	226	240	219	205	146	71	40	1397		
HEMET	0	0	11	123	351	380	403	339	257	149	45	0	2058		
HENSHAW DAM	24	13	86	357	646	668	617	542	503	449	230	129	4264	3651	
IDYLLWILD FIRE DEPT	5B	10	81	385	646	676	753	701B	640	489	255	166B	B 4807	5129	
IRVINE RANCH	0	0	0	46	160		211	174	125	75	16	2	M 809		
JULIAN CDF	3	3	44	325B	573		645B				249B	87	M 1929		
LAGUNA BEACH	0	0	0	48	222	280	274	197	177	155	31	8	1392	1756	
LA MESA										91B			M	1313	
LOMPOC	25	24	37	164B	289	340	311		196			79	M 1465	2250	
LONG BCH DAUGHERTY AP	R	0	0	49	193	280	261	187	172	104	16	0	1262	1211	
LOS ALAMOS	14	0	31	202	384	465		335	284	293	132	82	M 2222		
LOS ANGELES INTL AP	R	0	0	51	179	238	239	186	193	153	45	12	1296	1274	
LOS ANGELES DOWNTOWN	R	0	0	43	168	236	214	169	132	76	13	0	1051	928	
MONTEBELLO	0	0							73B				M	949	
MT WILSON CBS	//R	3	0	50	298	545		620	565	427	211	92	M 2811	4039	
NEW CUYAMA FIRE STN		0	0	24	196	495	568	540	438		334	95	M 2690	3321	
NEWHALL 5NW	R	0	0	137	315	334	395	329	256	166	58	17	M 2007		
NEWPORT BEACH HARBOR	R	0	0	13	152	217	242	165	170	155	55	12	1181	1719	
NORTHIDGE CAL STATE	R	0	0	1	88	224	273	285	212	176	104	31	1397		
OCEANSIDE MARINA	3	5B	4B	92	246B	325B	278B	233	266B	235B	116	66	B 1869	2009	
OJAI	2	0	13	132	402	459	406	306	248	178	57		M 2203	2092	
OXNARD WSFO	3	1		88	221	237	257	178	200	176		73	M 1434		
PALOMAR MOUNTAIN OBSVT	2	2	52	331	631	667B	720	709	572B		188	78	M 3952	4093	
PASADENA	0	0	1	61	183	229	242	190	132B	69		0	M 1107	1398	
POMONA FAIRPLEX		0	0	78	258	333	301	236	182	97	32	3	M 1520	1727	
RAMONA FIRE DEPT	1	0	6B	101B	340	377	396	361B	326B	222B	83	26	B 2239	2203	
REDLANDS	0	0	0	105	292	338	356	304	237	131	40	3	1806	1904	
RIVERSIDE FIRE STN 3	0	0	0	70B	266B	296	322B	241	160B	87	24B	1B	B 1467	1475	
RVRSIDE CITRUS EXP STN	0	0	0	60	229	285	289	262	210	127	43	0	1505	1674	
SANDBERG	R	3	2	77	323	613	671	714	644	571	509	245	135	4507	4186
SAN DIEGO WSO AP	R	0	0	30	142	218	193	139	118	101	19	0	960	1063	
SAN DIEGO SEAWORLD	R	0	0	53	199	260B	266	207		106	15	5	M 1111		
SAN GABRIEL FIRE DEPT	0B		0B	62	199			192	150	78	24		M 705	1295	
SAN JACINTO RS	0	0B	0B	107	340B	388B	354	302B		154B	42	0	M 1687	1914	
SAN JUAN CANYON	0	0	1	81	279	325	299	225	169	124	35	8	1546		
SAN PASQUAL ANIMAL PK	0	0	2	53	218	267	282B	232	164	119	37	2	B 1376	1725	
SANTA ANA FIRE STN	0	0	0	37	131	185	214B	123	100	60B	10	0	B 860	1153	
SANTA BARBARA	5	1	6	62	175	258	269B	177	158	136	57	49	B 1353	1902	
SANTA BARBARA MUNI AP	R	41	21	26	164	341	427	369	282	270	253	104	94	2392	2121
SANTA MARIA PUBLIC AP	R	41	21	56	196	360	411	382	296	283	301	162	135	2644	2783
SANTA MONICA PIER	8	5	2	78	157	222	298	174	210	175	80	60	1469	1810	
SANTA PAULA	4B		8	85B	245B	235B	287B	209B	200	140	51B		M 1464	1911	
SUN CITY													M	2123	
THOUSAND OAKS 1 SW				123	271			257	249	184		47	M 1131		
TORRANCE AP	0	0	2	73	245	264	255	185	178	147	50		M 1399	1526	
TWITCHELL DAM	19	0	28	147		327	316	263	230	222	97	92	M 1741	2218	
U C L A	1	0	2	59	150	197	212	164	176	120	59	34	1174	1379	
VISTA 2 NNE	5	1	11B	68B	264B	282	275	235	205	154	44	10	B 1554	1514	
YORBA LINDA	0B	0	0	56	195	166B	257	176	144	78	28		M 1100		
SOUTHEAST DESERT BASINS	07														
BAKER	0	0	0	60	270B	513	427	287		45	0	0	M 1602	2011	
BARSTOW	0	0B	3B	135	421	570	526	409	282	152	22	0	B 2520	2294	
BEAUMONT #2													M	2161	
BISHOP AP	R	0	0	65	339	637	759	771	613	512	404	23	4247	4314	
BLTYHE	0	0B	0B		151B			279	175	32	0	0	M 637	1295	
BLTYHE AP	R	0	0	35	184	305	256	192	64	0	0	0	1036	1226	
BORREGO DESERT PARK	0	0	0	41		282	258	239	105	30	0	0	M 955	1130	
BRAWLEY 2 SW	0	0	0	28	151	277	226	151	41	9	0	0	883	1155	
CHINA LAKE ARMITAGE	R												M		
DAGGETT AP	R	0	0	101	370	523	483	377	230	99	8	0	2191	2228	
DEATH VALLEY		0B	0	13	124		264	124	18	1	0	0	M 544	1257	
DEEP SPRINGS COLLEGE	0	0B	106B	321B	758	958			486	178			M 2807	5293	
DESERT CTR 2 NNE	0	0	0	34B	195	320	271	218	72	10	0	0	B 1120		
EAGLE MOUNTAIN	0	0	0	43	194	310	300	232	92	15	0	0	1186	1131	
EL CENTRO 2 SSW	0	0	0	14	122	241	196	139	31	0			M 743	1080	
EL MIRAGE	0	0	29	208	527	682	647	543	451	366		19	M 3472	3616	

MONTHLY AND SEASONAL HEATING DEGREE DAYS

STATION	JUL	AUG	SEP	OCT	NOV	DEC	JAN	FEB	MAR	APR	MAY	JUN	TOTAL	SEASONAL NORM
FAIRMONT	0	0	24	197	440	572	566	488	396	315	126	23	3147	3199
HAIWEE	0	0	34	230	551	774	731	571	450	377	130	14	3862	3784
HAYFIELD PUMPING PLANT	0	0	0B	66	254	386	343	270	138		2	0	M 1459	1588
IMPERIAL //R	0	0	0	21	138	272	212	158	31	1	0	0	833	1115
INDEPENDENCE	0	0	14B	195	523	741	679	516	415	322	69	0	B 3474	3579
INDIO FIRE STN		0B		3B								0B	M	903
INYOKERN	0	0	9	151B	391B	599B	543	447	302B	212	31B	0B	B 2685	2633
IRON MOUNTAIN	0	0	0	39	189	308		206	49	10	0	0	M 801	1156
LAKE ARROWHEAD		18B	130B	494			864		733	537B	307	147	M 3230	5450
LANCASTER ATC R	0	0	15	165	498	656	553	452	378	261	50	3	3031	3241
LEE VINING	5	38	185B	559	868	1008	1278	952	881	679	342	209	B 7004	6513
MAMMOTH LAKES R.S.	93	149	334	783	1026	1097B	1211B	1039	1039	907	587	413	B 8678	
MECCA FIRE STN	0	0	0	7	137	272	229	131	24	1	0	0	801	1118
MITCHELL CAVERNS	0	0	15	207	507	602	633	557B	437			1B	M 2959	2902
MOJAVE	0	0		115B	460B			470B		240			M 1285	2835
MOUNTAIN PASS	0	0	61	281	668	770	727	677	586	441	175	23	4409	4105
MT LAGUNA #3	7B	6B	87B	409B	714B			717B					M 1940	
NEEDLES AP R	0	0	0	17	151	274	248	163	50	0	0	0	903	1227
OCOTILLO WELLS 2W		0	0B	11	113	229		164	14B				M 531	
PALMDALE	0	0	11	154	432	569	539	433	325	216	59	1	2739	2704
PALM SPRINGS	0	0	0	18	140	240	251	159	59B	0	0	0B	B 867	951
PARKER RESERVOIR	0	0	0	22	173	306	280	183	62	6	0	0	1032	1230
PEARBLOSSOM	0	0	17	175	431	556	548	482	354	231	69	13	2876	2908
RANDSBURG	0	0	16	204	498	651	623	546	406	239	65	1	3249	3134
TRONA	0	0	1	86	340	543	485	355	184	87	11	0	2092	2492
TWENTYNINE PALMS	0	0	2	130	457	460	398	329	163	51	2	0	1992	1910
VICTORVILLE PUMP PLANT	0	0	17	166	479	602	556	457	337	209	49		M 2872	2929
WRIGHTWOOD	22	34	186	548	843	921	925	842	760	594	314	191	6180	

This page intentionally left blank.

CALIFORNIA  
JULY 2005

### DAILY SOIL TEMPERATURES

STATION	DEPTH	TIME	DAY OF MONTH														
			1	2	3	4	5	6	7	8	9	10	11	12	13	14	15
CALIFORNIA SACRAMENTO DRAINAGE 02 DAVIS 2 WSW EXP FARM BARE GROUND	(IN)																
	4	MAX	92	93	91	90	91	-	91	91	90	89	90	92	94	95	95
	4	MIN	84	86	85	84	85	-	85	84	84	84	84	86	88	88	88
	8	MAX	86	87	86	85	91	-	87	87	87	87	87	89	88	88	88
	8	MIN	82	85	86	84	90	-	87	87	86	87	87	87	87	87	88
20	08		84	86	85	85	84	-	86	86	86	86	86	86	87	88	88

CALIFORNIA  
JULY 2005

### DAILY SOIL TEMPERATURES

STATION	DAY OF MONTH																AVERAGE
	16	17	18	19	20	21	22	23	24	25	26	27	28	29	30	31	
CALIFORNIA SACRAMENTO DRAINAGE 02 DAVIS 2 WSW EXP FARM BARE GROUND	96	96	97	96	94	94	90	92	94	95	94	94	93	93	93	94	93.0
	89	90	90	89	88	88	85	85	86	89	88	88	87	87	87	88	86.6
	89	88	90	90	90	90	89	90	90	90	90	90	89	89	90	90	88.6
	88	88	88	89	89	89	88	89	88	89	89	89	89	89	89	90	87.7
	90	90	90	90	90	90	90	88	88	90	90	90	90	90	90	90	88.0

CALIFORNIA  
JULY 2005

## SOILS REFERENCE NOTES

STATION	SOIL TYPE	SOIL COVER	SLOPE	UNITS
BRAWLEY 2 SW	HOLTVILLE SILTY CLAY	GRASS	0%	F
DAVIS 2 WSW EXP FARM	SANDY LOAM	BARE	2%	F



This page intentionally left blank.

EVAPORATION AND WIND

STATION		DAY OF MONTH														
		1	2	3	4	5	6	7	8	9	10	11	12	13	14	15
CALIFORNIA SACRAMENTO DRAINAGE 02 DAVIS 2 WSW EXP FARM R	WIND	58	68	67	57	59	91	83	108	125	106	66	62	47	51	49
	EVAP	43	35	62	38	38	-	46	43	41	63	-	40	41	44	44
	MAX	100	97	96	96	-	-	95	92	91	88	93	98	100	101	101
	MIN	66	66	-	68	-	-	63	58	60	59	64	68	70	70	71
LAKE SOLANO	WIND	28	26	34	21	30	34	52	49	75	69	55	43	26	27	35
	EVAP	41	39	39	32	39	39	41	41	37	39	35	39	38	42	42
	MAX	101	101	100	98	100	99	99	96	95	92	95	100	102	101	101
	MIN	69	67	64	62	67	65	65	62	63	60	59	66	71	71	70
MARKLEY COVE	WIND	22	18	20	17	22	27	25	39	43	48	27	32	20	19	20
	EVAP	27	27	28	23	27	26	27	29	31	26	22	25	25	27	27
	MAX	96	99	96	94	94	93	95	90	90	88	93	96	98	99	98
	MIN	64	65	62	62	64	64	63	60	62	57	58	64	64	65	65
SHASTA DAM	WIND	62	48	54	47	61	41	48	41	59	54	41	45	52	65	60
	EVAP	34	43	38	37	40	39	37	41	37	30	36	32	38	48	40
	MAX	99	97	99	95	94	98	96	94	92	88	90	98	99	99	98
	MIN	66	64	69	65	65	66	67	65	63	63	64	65	65	65	65
WHISKEYTOWN RESERVOIR	WIND	8	14	21	16	14	28	21	11	16	15	14	16	10	15	10
	EVAP	29	27	30	25	28	32	28	24	27	20	24	30	28	30	27
	MAX	92	92	93	94	82	92	92	90	90	82	88	92	86	96	92
	MIN	70	66	65	64	68	66	68	68	67	66	68	68	68	68	69
NORTHEAST INTERIOR BASINS 03 BOCA	WIND	24	32	30	28	24	19	26	30	42	32	29	20	26	24	19
	EVAP	34	26	36	34	34	24	32	36	35	22	35	32	34	35	35
	MAX	90	89	87	87	88	94	92	87	87	73	88	91	92	92	94
	MIN	50	50	52	47	48	48	52	51	48	42	52	50	53	54	53
SAN JOAQUIN DRAINAGE 05 FRIANT GOVERNMENT CAMP	WIND	56	49	60	60	52	56	55	60	69	66	69	54	51	54	54
	EVAP	50	45	44	46	45	44	37	48	44	40	36	35	46	45	44
	MAX	94	97	95	95	93	93	93	94	90	90	87	95	99	98	99
	MIN	72	70	72	74	69	68	66	65	61	63	62	62	63	74	76
LODI	WIND	25	34	31	42	32	36	32	38	30	39	44	36	29	30	42
	EVAP	25	30	32	45	31	30	45	30	34	30	36	42	33	41	35
	MAX	98	96	94	96	94	95	92	88	86	88	90	100	100	100	100
	MIN	70	70	66	66	72	67	59	86	64	62	68	68	64	70	70
LOS BANOS DET RESV	WIND	149	163	191	143	148	146	241	259	252	169	150	95	103	109	103
	EVAP	60	-	-	65	60	53	61	-	63	50	45	46	55	-	63
	MAX	92	93	86	89	91	88	89	87	84	86	88	91	93	94	93
	MIN	60	60	55	54	66	55	55	60	54	54	54	59	65	61	62
NEW MELONES DAM HQ	WIND	20	22	23	23	12	19	15	17	21	-	34	15	14	20	14
	EVAP	39	44	47	49	44	40	35	42	36	36	34	36	45	38	48
	MAX	96	96	96	92	93	93	94	94	91	89	90	92	95	96	96
	MIN	65	66	63	61	65	66	66	64	62	60	71	61	66	68	65
TRACY PUMPING PLANT	WIND	-	-	-	-	-	-	-	-	-	-	-	-	-	-	-
	EVAP	54	60	65	49	54	39	52	60	30	45	38	49	52	50	-
	MAX	96	90	91	94	93	95	89	85	83	87	93	97	96	96	95
	MIN	77	72	56	58	56	55	56	53	56	55	60	63	66	66	65
SOUTH COAST DRAINAGE 06 CACHUMA LAKE	WIND	35	39	31	32	36	31	33	34	41	45	35	28	29	32	35
	EVAP	30	32	32	28	33	23	27	25	30	30	27	31	34	35	33
	MAX	94	95	92	92	92	90	91	90	89	90	90	95	96	96	95
	MIN	58	54	58	57	52	55	59	58	58	58	60	60	60	61	62
TWITCHELL DAM	WIND	35	34	35	35	33	34	23	55	35	40	29	37	41	23	25
	EVAP	24	22	24	26	25	26	28	31	26	28	33	29	29	24	23
	MAX	-	-	-	-	-	-	-	-	-	-	-	-	-	-	-
	MIN	-	-	-	-	-	-	-	-	-	-	-	-	-	-	-
SOUTHEAST DESERT BASINS 07 DEATH VALLEY	WIND	3	14	15	16	16	10	17	7	19	31	6	6	8	8	4
	EVAP	53	94	102	102	75	65	68	65	70	75	59	64	62	67	58
	MAX	104	105	104	104	102	104	103	105	104	102	103	106	105	107	108
	MIN	70	72	73	73	67	67	69	72	72	71	71	73	74	75	73

Evaporation: Is measured in hundredths of inches

Wind: Is measured in miles

Max and Min: The maximum and minimum temperatures (Fahrenheit) of the water in the evaporation pan

EVAPORATION AND WIND

STATION	DAY OF MONTH																TOTAL OR AVERAGE
	16	17	18	19	20	21	22	23	24	25	26	27	28	29	30	31	
CALIFORNIA SACRAMENTO DRAINAGE 02 DAVIS 2 WSW EXP FARM R	47	49	67	80	71	73	107	34	55	70	52	65	66	74	76	59	2142
	44	-	50	48	41	51	32	35	-	51	44	51	46	43	43	43	13.78B
	103	100	100	98	97	98	85	95	100	99	96	98	96	94	94	98	96.5
	68	78	66	63	62	65	58	67	70	64	67	63	62	63	63	64	65.2
LAKE SOLANO	31	32	37	36	31	29	51	34	27	61	34	30	31	36	36	34	1174
	42	45	44	48	40	36	33	35	44	48	42	43	37	40	38	41	12.39
	101	102	102	102	100	101	79	95	99	101	99	101	99	97	97	100	98.5
	68	67	70	67	65	64	60	60	67	68	68	66	64	63	68	66	65.5
MARKLEY COVE	18	20	18	25	21	21	39	19	18	33	21	22	26	28	32	27	787
	27	30	28	29	28	27	26	20	25	33	26	28	31	28	30	31	8.44
	98	98	99	97	97	97	84	94	98	95	95	95	94	93	92	95	94.8
	63	65	67	65	63	64	57	57	64	63	63	62	63	63	63	63	62.7
SHASTA DAM	43	46	40	38	46	49	28	55	53	52	62	57	46	41	46	48	1528
	38	37	36	41	45	30	25	39	38	43	43	44	42	37	38	36	11.82
	99	102	102	102	103	100	85	94	96	100	96	97	95	96	95	97	96.6
	68	71	72	73	72	50	66	65	65	61	63	63	60	64	68	68	65.4
WHISKEYTOWN RESERVOIR	10	12	12	7	11	11	8	11	8	22	33	*	*	1	24	13	412
	29	30	29	31	27	27	10	28	21	29	31	26	30	31	29	22	8.39
	94	94	96	96	96	96	80	90	92	82	92	82	92	92	95	92	90.5
	69	68	70	70	60	70	66	66	68	66	66	66	66	67	67	66	67.1
NORTHEAST INTERIOR BASINS 03 BOCA	22	21	18	22	25	23	23	45	24	30	22	20	30	21	28	29	808
	36	36	34	34	37	35	27	39	31	35	34	-	-	-	39	35	10.36B
	93	93	95	94	92	92	86	87	89	87	90	90	88	86	92	88	89.5
	54	53	53	57	54	52	57	48	48	48	46	50	49	54	55	53	51.0
SAN JOAQUIN DRAINAGE 05 FRIANT GOVERNMENT CAMP	54	58	56	64	55	55	71	62	61	68	61	52	50	60	55	58	1805
	39	45	51	53	45	40	50	44	48	46	52	42	48	42	34	42	13.70
	95	100	99	99	98	98	98	95	97	98	94	95	97	95	95	96	95.5
	74	72	74	72	71	70	70	67	69	67	66	65	65	67	78	72	68.9
LODI	25	40	44	42	40	50	64	20	35	33	24	44	34	43	31	37	1126
	36	60	40	35	43	30	40	10	45	42	35	40	20	30	30	45	11.00
	100	94	94	98	96	94	90	98	96	98	100	98	88	92	94	98	95.0
	70	72	84	90	66	64	78	62	92	68	70	64	68	66	68	70	70.1
LOS BANOS DET RESV	109	113	122	130	97	121	155	88	99	184	123	126	86	92	95	104	4265
	65	-	64	-	60	63	45	52	55	54	60	-	57	51	51	52	17.44B
	91	94	93	93	92	94	97	91	93	91	90	93	92	91	92	93	91.1
	62	62	62	60	64	65	52	60	60	60	59	57	56	61	60	60	59.2
NEW MELONES DAM HQ	18	16	12	13	5	2	0	0	23	17	17	23	16	14	15	13	489B
	45	49	45	44	45	41	41	41	45	47	45	50	45	40	43	45	13.24
	96	97	97	97	95	96	94	93	95	95	94	92	94	94	93	95	94.2
	66	66	66	64	66	68	65	65	63	63	60	58	66	65	63	67	64.5
TRACY PUMPING PLANT	-	-	-	-	-	-	-	-	-	-	-	-	-	-	-	-	M
	60	-	-	65	37	60	30	45	60	60	49	51	45	-	58	60	15.81B
	96	97	96	96	94	93	91	96	99	98	96	96	93	92	94	96	93.6
	66	68	69	68	61	65	57	61	65	61	62	60	61	64	65	62	62.2
SOUTH COAST DRAINAGE 06 CACHUMA LAKE	33	33	35	36	31	30	33	32	27	31	39	31	33	36	34	37	1047
	32	33	34	31	28	30	33	33	32	34	35	30	33	34	32	33	9.67
	95	96	95	90	94	95	95	97	99	98	95	95	95	94	94	94	93.8
	62	60	58	57	61	62	63	60	59	67	60	60	62	62	61	62	59.5
TWITCHELL DAM	38	43	29	25	47	25	32	32	32	41	38	37	26	27	32	34	1052
	24	26	25	25	28	26	31	36	32	27	26	23	22	23	25	27	8.24
	-	-	-	-	-	-	-	-	-	-	-	-	-	-	-	-	M
	-	-	-	-	-	-	-	-	-	-	-	-	-	-	-	-	M
SOUTHEAST DESERT BASINS 07 DEATH VALLEY	7	10	4	4	20	19	12	16	39	48	9	8	8	35	20	17	456
	70	63	60	64	82	74	62	71	75	62	60	65	70	54	73	66	21.50
	111	109	112	111	109	108	106	108	104	101	106	108	109	108	107	107	106.1
	76	79	80	77	77	77	77	80	78	77	79	75	77	76	77	77	74.5

Evaporation: Is measured in hundredths of inches

Wind: Is measured in miles

Max and Min: The maximum and minimum temperatures (Fahrenheit) of the water in the evaporation pan

STATION INDEX

STATION	INDEX NO.	DIVISION	COUNTY	LATITUDE	LONGITUDE	ELEVATION (IN FEET)	OBSERVATION TIME AND TABLES				OBSERVER
							LOCAL STD TIME				
							TEMP	PRECIP	EVAP	SPECIAL SEE (NOTES)	
CALIFORNIA											
ACAMPO 5 NE	0010	05	SAN JOAQUIN	38 13	121 12W	87		08		H	STEVE SEIFERT
ACTON ESCONDIDO FC261	R 0014	06	LOS ANGELES	34 30	118 16W	2970		08		C H	LA CO DEPT OF PUB WORKS
ADIN RS	0029	02	MODOC	41 12	120 57W	4195	16	16		H	U S FOREST SERVICE
ALPINE	0136	06	SAN DIEGO	32 50	116 46W	1735	16	16		H	ALPINE FIRE PROTECT DIST
ALTADENA	0144	06	LOS ANGELES	34 11	118 8W	1127		17		H	L A CO DEPT PUBLIC WORKS
ALTURAS	0161	02	MODOC	41 30	120 33W	4400	16	16		C H	US FOREST SERVICE
ANAHEIM	//R 0192	06	ORANGE	33 52	117 51W	335	16	16		H	ELECTRICAL ENGINEERING
ANGWIN PAC UNION COL	0212	01	NAPA	38 34	122 26W	1715	17	17		C H	PACIFIC UNION COLLEGE
ANTIOCH PUMP PLANT #3	0232	05	CONTRA COSTA	37 59	121 45W	60	08	08		H	CONTRA COSTA WATER
ANZA	0235	06	RIVERSIDE	33 33	116 40W	3915		08		H	CA STATE DEPT FORESTRY
ASH MOUNTAIN	0343	05	TULARE	36 29	118 50W	1708	08	08		H	NATIONAL PARK SERVICE
AUBERRY 2 NW	0379	05	FRESNO	37 6	119 31W	2090	17	17		H	DAMON PITTS
AUBURN	0383	02	PLACER	38 54	121 5W	1292	07	07		H	US POSTAL SERVICE OFFICE
AVALON INLAND	R 0392	06	LOS ANGELES	33 20	118 20W	90	MID	MID		H	NATIONAL WEATHER SERVICE
BAKER	0436	07	SAN BERNARDI	35 16	116 4W	940	08	08		H	NATIONAL PARK SERVICE
BAKERSFIELD AP	R 0442	05	KERN	35 26	119 3W	489	MID	MID		C HJ	ASOS - NWS
BAKERSFIELD 5 NW	0444	05	KERN	35 25	119 3W	470	08	08		H	KERN COUNTY FIRE DEPT
BALCH POWER HOUSE	0449	05	FRESNO	36 55	119 5W	1720	16	16		C H	PACIFIC GAS AND ELECTRIC
BARSTOW	0521	07	SAN BERNARDI	34 54	117 1W	2220	18	18		H	BILL TOMLINSON
BEAUMONT #2	0609	07	RIVERSIDE	33 56	116 58W	2600	16	16		H	RUTH PHILLIPS
BEN LOMOND NO 4	0673	04	SANTA CRUZ	37 5	122 5W	420	17	17		H	MARC CATTO
BERKELEY	0693	04	ALAMEDA	37 52	122 16W	310	08	MID		H	UNIV OF CALIFORNIA
BIG BAR 4 E	0738	01	TRINITY	40 44	123 12W	1250	07	07		H	MARY AUTEN
BIG BEAR LAKE	0741	06	SAN BERNARDI	34 15	116 54W	6760	16	16		H	BIG BEAR LAKE FIRE DEPT
BIG CREEK PH 1	R 0755	05	FRESNO	37 12	119 15W	4878	17	17		H	SOUTHERN CA EDISON CO
BIG SUR STN	0790	04	MONTEREY	36 15	121 47W	200	15	15		C H	PFEIFFER BIG SUR ST PARK
BIG TUJUNGA DAM FC46	R 0798	06	LOS ANGELES	34 18	118 11W	2317		MID		H	LA CO DEPT PUBLIC WRKS
BISHOP CREEK INTAKE 2 //R	0819	07	INYO	37 15	118 35W	8154		MID		H	SO CALIF EDISON CO
BISHOP CREEK	0820	01	INYO	37 14	118 36W	8500	07	07		H	WAYNE WINCH
BISHOP AP	R 0822	07	INYO	37 22	118 21W	4102	MID	MID		C HJ	ASOS - NWS
BISHOP FS	0823	07	INYO	37 22	118 22W	4108		09		C H	HAROLD E KLIENFORTH
BLUE CANYON NYACK AP //R	0897	02	PLACER	39 17	120 43W	5276	MID	MID		C H	ASOS - NWS
BLYTHE	0924	07	RIVERSIDE	33 37	114 36W	268	16	08		H	RIVERSIDE CNTY FIRE DEPT
BLYTHE AP	R 0927	07	RIVERSIDE	33 37	114 43W	395	MID	MID		C H	ASOS - FAA
BOCA	0931	03	NEVADA	39 23	120 6W	5575	08	08	08	H	DAVID LINDE
BODIE	0943	03	MONO	38 13	119 1W	8370	17	17		H	BODIE HISTORIC STATE PRK
BORREGO DESERT PARK	0983	07	SAN DIEGO	33 14	116 25W	805	08	08		H	CA STATE PARK SERVICE
BOWMAN DAM	1018	02	NEVADA	39 27	120 39W	5385	08	08		C H	NEVADA IRRIGATION DIST
BRAWLEY 2 SW	1048	07	IMPERIAL	32 57	115 33W	-100	09	09		H	AGRI RESEARCH SERVICE
BRIDGEPORT	1072	03	MONO	38 15	119 14W	6470	16	08		H	MONO COUNTY SHERIFF STN
BRIDGEVILLE 4 NNW	1080	01	HUMBOLDT	40 31	123 49W	2100		08		H	INACTIVE 11/01/2002
BUCKHORN	1149	02	SHASTA	40 52	121 51W	3800		09		H	DAVE POPP
BUCKS CREEK	1159	02	PLUMAS	39 55	121 21W	1850		08		H	LOREN PERKINS
BURBANK VALLEY PUMP PL	1194	06	LOS ANGELES	34 11	118 21W	655	07	07		C H	BURBANK PUBLIC SERVICE
BURNEY	1214	02	SHASTA	40 53	121 41W	3198	07	07		H	DARRYL JONES
BUTTONWILLOW	1244	05	KERN	35 24	119 28W	269	08	08		H	BUENA VISTA W S DIST
CACHUMA LAKE	1253	06	SANTA BARBAR	34 35	119 59W	781	09	09	09	H	US BUREAU RECLAMATION
CALAVERAS BIG TREES	1277	05	CALAVERAS	38 17	120 19W	4695	08	08		C H	STATE DIV BEACHES & PRKS
CALEXICO 2 NE	1288	07	IMPERIAL	32 41	115 28W	12		15		H	IMPERIAL IRRIGATION DIST
CALISTOGA	1312	01	NAPA	38 36	122 36W	400	16	16		H	OLD FAITHFUL GEYSER CA
CALLAHAN	1316	01	SISKIYOU	41 19	122 48W	3185	17	17		H	MARIAN HAYDEN
CAMPO	1424	06	SAN DIEGO	32 37	116 28W	2630	17	17		H	BILL WHITAKER
CAMP PARDEE	1428	05	CALAVERAS	38 15	120 51W	658	08	08		C H	EBMUD LODI OFFICE
CANBY 3 SW	1476	02	MODOC	41 25	120 54W	4310	19	19		H	DIANA MCCULLEY
CANOVA PARK PIERCE CLG	1484	06	LOS ANGELES	34 11	118 34W	790	16	16		H	L A PIERCE COLLEGE
CANYON DAM	1497	02	PLUMAS	40 10	121 5W	4560	16	16		C H	PACIFIC GAS & ELECTRIC
CARMEL VALLEY	1534	04	MONTEREY	36 29	121 43W	480	16	16		H	BERNARD CZAJA
CAZADERO 5 NW	1603	01	SONOMA	38 34	123 10W	1420		08		C H	SARA GOULD
CEDARVILLE	1614	03	MODOC	41 32	120 10W	4670	08	08		H	US SOIL CONSERVATION SVC
CHERRY VALLEY DAM	1697	05	TUOLUMNE	37 58	119 55W	4765	08	08		H	HETCH HETCHY WATER SUPPLY
CHESTER	1700	02	PLUMAS	40 18	121 15W	4530	08	08		H	COLLINS PINE CO
CHICO UNIVERSITY FARM	1715	02	BUTTE	39 41	121 49W	185	08	08	08	C H	CHICO UNIVERSITY FARM
CHINA LAKE ARMITAGE	R 1733	07	KERN	35 41	117 42W	2230	MID	MID		C HJ	METEOROLOGY OFFICE
CHULA VISTA	1758	06	SAN DIEGO	32 38	117 5W	56	16	16		H	CHULA VISTA FIRE DEPT
CLEARLAKE 4 SE	1806	02	LAKE	38 55	122 34W	1349	08	08		H	RAYMOND C CARMAN
CLOVERDALE	1838	01	SONOMA	38 48	123 1W	333	16	16		H	CLOVERDALE FIRE DEPT
COALINGA	1864	05	FRESNO	36 8	120 22W	670	16	16		C H	COALINGA FIRE DEPT
COARSEGOLD 1 SW	1878	05	MADERA	37 15	119 42W	2230		07		H	CA STATE DEPT FORESTRY
COLEMAN FISHERIES STA	1907	02	SHASTA	40 24	122 9W	420		08		H	US FISH AND WILDLIFE
COLFAX	1912	02	PLACER	39 6	120 57W	2400	16	16		H	MIKE CRUM
COLGATE P H	1916	02	YUBA	39 20	121 12W	595		16		H	COLGATE P H

STATION INDEX

STATION	INDEX NO.	DIVISION	COUNTY	LATITUDE	LONGITUDE	ELEVATION (IN FEET)	OBSERVATION TIME AND TABLES				OBSERVER	
							LOCAL STD TIME					
							TEMP	PRECIP	EVAP	SPECIAL SEE (NOTES)		
COLUSA 2 SSW	1948	02	COLUSA	39 11	122 2W	50	08	08		H	CITY OF COLUSA	
CONCORD BUCHANAN FIELD	R 1964	04	CONTRA COSTA	38 0	122 3W	18	MID	MID		C H	ASOS - FAA	
CONCORD WWTP	1967	04	CONTRA COSTA	37 59	122 4W	40	16	16		H	CONCORD WASTEWATER PLANT	
COPCO NO 1 DAM	1990	01	SISKIYOU	41 59	122 20W	2703				08	H	PACIFIC POWER AND LIGHT
CORCORAN IRRIG DIST	2012	05	KINGS	36 6	119 35W	200	17	17		C H	CORCORAN IRRIG DISTRICT	
COVELO	2081	01	MENDOCINO	39 49	123 15W	1410	17	17		H	JACOB E JOYNER	
COVINA CITY YRD FC387B	2090	06	LOS ANGELES	34 6	117 53W	583				08	H	L A CO DEPT PUBLIC WORKS
CRESCENT CITY 3 NNW	2147	01	DEL NORTE	41 48	124 13W	40	17	17		H	LESLIE DISRUDE	
CRYSTAL LAKE FC238C	R 2198	06	LOS ANGELES	34 19	117 50W	5370		MID		H	L A CO DEPT PUBLIC WORKS	
CULVER CITY	2214	06	LOS ANGELES	34 0	118 25W	55	16	16		H	CULVER CITY FIRE DEPT #2	
CUYAMACA	2239	06	SAN DIEGO	32 59	116 35W	4640	08	08		C H	HELIUM WATER DISTRICT	
DAGGETT AP	R 2257	07	SAN BERNARDI	34 51	116 47W	1917	MID	MID		C H	ASOS - FAA	
DAVIS 2 WSW EXP FARM	R 2294	02	YOLO	38 32	121 47W	60	08	08	08	CGH	UNIVERSITY OF CALIFORNIA	
DEATH VALLEY	2319	07	INYO	36 28	116 52W	-194	08	08	08	H	US NATIONAL PARK SERVICE	
DEEP CANYON LABORATORY	2327	07	RIVERSIDE	33 39	116 23W	1200				08	H	DEEP CANYON RESEARCH CTR
DEEP SPRINGS COLLEGE	2331	07	INYO	37 22	117 59W	5225	19	19		H	DEEP SPRINGS COLLEGE	
DELANO	2346	05	KERN	35 46	119 14W	323				08	H	KERN COUNTY FIRE DEPT
DE SABLEA	2402	02	BUTTE	39 52	121 37W	2710	16	16		H	PACIFIC GAS AND ELECTRIC	
DESERT CTR 2 NNE	2410	07	RIVERSIDE	33 44	115 24W	747	16	16		H	RIVERSIDE COUNTY STN 49	
DOBBINS 1 S	2456	02	YUBA	39 21	121 12W	1640	18	18		H	TERESA R ROYAT	
DONNER MEMORIAL SP	2467	03	NEVADA	39 19	120 14W	5937	08	08		H	CA DIV BEACHES & PARKS	
DOWNEY FIRE STN FC107C	2494	06	LOS ANGELES	33 56	118 9W	110				17	H	DOWNEY FIRE DEPT FC107C
DOWNIEVILLE	2500	02	SIERRA	39 34	120 49W	2915	17	17		C H	LELAND C ADAMS III	
DOYLE	2504	03	LASSEN	40 1	120 6W	4240				08	H	MIKE WINJE
DOYLE 4 SSE	2506	03	LASSEN	39 58	120 5W	4390	18	18		H	JOHN MATLEY	
DUNSMUIR WWTP	2574	02	SISKIYOU	41 11	122 16W	2170	07	07		H	CITY OF DUNSMUIR	
EAGLE MOUNTAIN	2598	07	RIVERSIDE	33 49	115 27W	973	07	07		H	EAGLE MTN PUMPING PLANT	
EL CAJON	2706	06	SAN DIEGO	32 49	116 59W	405	16	16		H	EL CAJON FIRE STATION #9	
EL CAPITAN DAM	2709	06	SAN DIEGO	32 53	116 49W	600	07	07		H	EL CAPITAN RESERVOIR	
EL CENTRO 2 SSW	2713	07	IMPERIAL	32 46	115 34W	-30	17	17		C H	EL CENTRO WATER TRMT PLT	
ELLERY LAKE	//R 2756	03	MONO	37 56	119 14W	9645		MID		H	SO CALIF EDISON CO	
EL MIRAGE	2771	07	SAN BERNARDI	34 35	117 38W	2950	08	08		H	PAUL NICKOLAUS	
ELSINORE	2805	06	RIVERSIDE	33 40	117 20W	1285	17	17		C H	CA ST DEPT OF FORESTRY	
ESCONDIDO NO 2	2863	06	SAN DIEGO	33 7	117 5W	600	16	16		H	ESCONDIDO FIRE DEPT	
EUREKA WFO WOODLEY IS	R 2910	01	HUMBOLDT	40 49	124 10W	20	MID	MID		C HJ	NATIONAL WEATHER SERVICE	
EXCHEQUER DAM	2920	05	MARIPOSA	37 35	120 16W	442				08	H	MERCED IRRIGATION DIST
FAIRFIELD	2934	02	SOLANO	38 16	122 4W	40	08	08		H	WATERMAN TREATMENT PLANT	
FAIRMONT	2941	07	LOS ANGELES	34 42	118 26W	3060	06	06		H	LA DEPT OF WATER & POWER	
FALL RIVER MILLS	2964	02	SHASTA	41 0	121 26W	3300				10	H	USFS
FELTON	3004	04	SANTA CRUZ	37 3	122 5W	400	09	09		H	CA AMERICAN WATER CO	
FIDDLETOWN DEXTER RCH	3038	05	AMADOR	38 31	120 42W	2160				08	C H	LEO DEXTER
FIVE POINTS 5 SSW	3083	05	FRESNO	36 22	120 9W	285	17	17		H	FIVE STAR RANCH	
FORESTHILL RANGER STN	3134	02	PLACER	39 1	120 51W	3015				08	H	US FOREST SERVICE
FORT BIDWELL	3157	03	MODOC	41 52	120 9W	4500	17	17		H	JAMES E FEE	
FORT BRAGG 5 N	3161	01	MENDOCINO	39 31	123 45W	120	16	16		C H	ROBERT SCHOMER	
FORT JONES RANGER STN	3182	01	SISKIYOU	41 36	122 51W	2725	08	08		C H	U S FOREST SERVICE	
FORT ROSS	3191	01	SONOMA	38 31	123 15W	112	08	08		H	FORT ROSS ST HIST PARK	
FREMONT	3244	04	ALAMEDA	37 33	122 1W	38	16	16		H	OAKLAND ARTC CENTER	
FRESNO 5 NE	3256	05	FRESNO	36 45	119 42W	328	08	08		H	FRESNO AIR NATL GUARD	
FRESNO YOSEMITE INTL	R 3257	05	FRESNO	36 47	119 43W	333	MID	MID		C HJ	ASOS - NWS	
FRIANT GOVERNMENT CAMP	3261	05	FRESNO	37 0	119 42W	410	08	08	08	H	U S BUREAU RECLAMATION	
GASQUET RS	3357	01	DEL NORTE	41 51	123 58W	384				08	C H	US FOREST SERVICE
GEM LAKE	//R 3369	03	MONO	37 45	119 8W	8970		MID		H	SO CALIF EDISON CO	
GEORGETOWN R S	3384	02	EL DORADO	38 56	120 48W	3001	08	08		C H	US FOREST SERVICE	
GETTY CTR	R 3392	06	LOS ANGELES	34 5	118 29W	1103	MID	MID		H	SHIN MAEKAWA	
GIBRALTAR DAM 2	3402	06	SANTA BARBARA	34 31	119 41W	1550				08	C H	SANTA BARBARA WATER DEPT
GILROY	3417	04	SANTA CLARA	37 0	121 34W	194	09	09		H	GILROY FIRE DEPARTMENT	
GLENORA FC 287B	3452	06	LOS ANGELES	34 9	117 51W	920				17	H	L A CO DEPT PUBLIC WORKS
GLENNVILLE	3463	05	KERN	35 44	118 42W	3140	17	08		H	KERN COUNTY FIRE DEPT	
GOLD RUN 2 SW	3491	02	PLACER	39 10	120 51W	3320				08	H	ROBERT SUTER
GOLDSTONE ECHO NO 2	3498	07	SAN BERNARDI	35 17	116 47W	2950				07	H	GOLDSTONE SECURITY SRVC
GRANT GROVE	3551	05	TULARE	36 44	118 58W	6600	08	08		H	US NATIONAL PARK SERVICE	
GRASS VALLEY NO 2	3573	02	NEVADA	39 12	121 4W	2400	08	08		C H	WASTE WATER TREATMENT PL	
GRATON	3578	01	SONOMA	38 26	122 52W	200	08	08		H	LOUISE B HALLBERG	
GREENVIEW	3614	01	SISKIYOU	41 33	122 55W	2820				12	H	EMMA R PEREIRA
GREENVILLE R S	3621	02	PLUMAS	40 8	120 57W	3560				08	H	GREENVILLE RANGER STN
GRIZZLY CREEK SP	3647	01	HUMBOLDT	40 29	123 55W	410	08	08		C H	CA DEPT OF PARKS AND REC	
GROVELAND 2	3669	05	TUOLUMNE	37 51	120 14W	2800	07	07		C H	GROVELAND COMM SVC DIST	
GROVELAND R S	3672	05	TUOLUMNE	37 49	120 6W	3145				08	H	US FOREST SERVICE
HAIWEE	3710	07	INYO	36 8	117 57W	3825	07	07		H	LA DEPT OF WATER & POWER	
HALF MOON BAY	3714	04	SAN MATEO	37 28	122 27W	27	08	08		H	SEWER AUTH MID-COASTSIDE	
HANFORD 1 S	3747	05	KINGS	36 19	119 38W	245	08	08		H	HANFORD PUBLIC WORKS	

STATION INDEX

STATION	INDEX NO.	DIVISION	COUNTY	LATITUDE	LONGITUDE	ELEVATION (IN FEET)	OBSERVATION TIME AND TABLES				OBSERVER
							LOCAL STD TIME				
							TEMP	PRECIP	EVAP	SPECIAL SEE (NOTES)	
HAPPY CAMP RANGER STN	3761	01	SISKIYOU	41 48	123 23W	1120	08	08		C H	U S FOREST SERVICE
HARRISON GULCH R S	3791	02	SHASTA	40 22	122 58W	2750	08	08		C H	US FOREST SERVICE
HARRY ENGLEBRIGHT DAM	3800	02	NEVADA	39 14	121 16W	800		07		H	USA CORPS OF ENGINEERS
HAT CREEK	3824	02	SHASTA	40 56	121 33W	3015	08	08		H	CRYSTAL RIVER FISH HCHRY
HAYFIELD PUMPING PLANT	3855	07	RIVERSIDE	33 42	115 38W	1370	09	09		C H	METRO WATER DISTRICT
HAYFORK 2 W	3859	01	TRINITY	40 33	123 13W	2300	16	16		H	DAVID HODGHEAD
HAYWARD AIR TERMINAL	R 3861	04	ALAMEDA	37 39	122 7W	43	MID	MID		C H	ASOS - FAA
HEALDSBURG	3875	01	SONOMA	38 37	122 52W	108	18	18		H	HEALDSBURG FIRE DEPT
HEARST CASTLE	3882	04	SAN LUIS OBI	35 41	121 10W	1526	16	16		H	HEARST CASTLE DISPATCH U
HEMET	3896	06	RIVERSIDE	33 45	116 56W	1655	16	16		H	LK HEMET MUNI WTR DIST
HENSHAW DAM	3914	06	SAN DIEGO	33 14	116 46W	2700	07	07		H	VISTA IRRIGATION DISTRCT
HETCH HETCHY	3939	05	TUOLUMNE	37 58	119 47W	3870	08	08		C H	HETCH HETCHY WATER SUPPLY
HOLLISTER 2	4025	04	SAN BENITO	36 51	121 25W	275	15	15		C H	HOLLISTER WATER DEPT
HUNTINGTON LAKE	R 4176	05	FRESNO	37 14	119 13W	7020	16	16		C H	SOUTHERN CA EDISON CO
HYAMPOM	4191	01	TRINITY	40 37	123 27W	1275		06		C H	WILL LAPAZ
IDYLLWILD FIRE DEPT	4211	06	RIVERSIDE	33 45	116 42W	5380	16	16		C H	IDYLLWILD FIRE DEPT
IMPERIAL	//R 4223	07	IMPERIAL	32 51	115 34W	-64	MID	MID		H	IMPERIAL IRRIG DISTRICT
INDEPENDENCE	4232	07	INYO	36 48	118 12W	3950	MID	07		C H	LA DEPT OF WATER AND PWR
INDIO FIRE STN	4259	07	RIVERSIDE	33 43	116 13W	-21	16	16		H	CA DEPT OF FORESTRY
INYOKERN	4278	07	KERN	35 39	117 49W	2440	17	17		H	KERN COUNTY FIRE DEPT
IOWA HILL	4288	02	PLACER	39 7	120 50W	3100		10		H	CATHY MORGAN
IRON MOUNTAIN	4297	07	SAN BERNARDI	34 9	115 7W	922	07	07		C H	MET WATER DIST OF SO CAL
IRVINE RANCH	4303	06	ORANGE	33 43	117 43W	540	07	07		H	IRVINE VALENCIA GROWERS
JESS VALLEY	4374	02	MODOC	41 16	120 18W	5400	SR	SR		H	DUANE MCGARVA
JULIAN CDF	4412	06	SAN DIEGO	33 5	116 36W	4215	07	07		H	CA DEPT OF FORESTRY
JUNCAL DAM	4422	06	SANTA BARBAR	34 29	119 30W	2227		08		H	MONTECITO WATER DISTRICT
KELSEY 1 N	4484	02	EL DORADO	38 49	120 49W	2000		07		H	ROBERT BARBATO
KENTFIELD	4500	01	MARIN	37 57	122 33W	145	16	16		H	BARBARA AND DOUW JESSEN
KERN RIVER PH 3	4523	05	KERN	35 47	118 26W	2703	08	08		H	S CALIFORNIA EDISON CO
KETTLEMAN CITY	4534	05	KINGS	36 0	119 58W	240	08	08		H	KINGS COUNTY FIRE DEPT
KING CITY	4555	04	MONTEREY	36 12	121 8W	320	16	16		H	KRKC RADIO DEL RAY CORP
KLAMATH	4577	01	DEL NORTE	41 35	124 4W	28	08	08		C H	SHARON FRYMER
LA CRESCENTA FC 251C	4628	06	LOS ANGELES	34 13	118 15W	1565		17		H	L A CO DEPT PUBLIC WORKS
LAGUNA BEACH	4647	06	ORANGE	33 33	117 47W	35	16	16		H	SEWAGE DISPOSAL PLT
LAKE ARROWHEAD	4671	07	SAN BERNARDI	34 15	117 11W	5205	17	17		H	LAKE ARROWHEAD FIRE DIST
LAKE BERRYESSA	4673	02	NAPA	38 35	122 15W	455	16	16		H	LAKE BERRYESSA MARINA RE
LAKEHEAD	4683	02	SHASTA	40 54	122 23W	1398		07		H	DENNIS VAN DE RIET
LAKE SABRINA	//R 4705	07	INYO	37 13	118 37W	9065		MID		H	SO CALIF EDISON CO
LAKESIDE 2 E	4710	06	SAN DIEGO	32 51	116 54W	690		08		H	HELIX WATER DISTRICT
LAKE SOLANO	4712	02	SOLANO	38 30	122 0W	190	08	08	08	C H	SOLANO IRRIGATION DIST
LA MESA	4735	06	SAN DIEGO	32 46	117 1W	530	16	16		H	LA MESA FIRE DEPT
LANCASTER ATC	R 4749	07	LOS ANGELES	34 44	118 13W	2338	MID	MID		C H	ASOS - FAA
LAVA BEDS NAT MONUMENT	4838	01	SISKIYOU	41 44	121 30W	4770	09	09		H	NATIONAL PARK SERVICE
LEBEC	4863	05	KERN	34 50	118 52W	3585		08		H	KERN CO FIRE DEPT
LEE VINING	4881	07	MONO	37 57	119 7W	6797	09	09		H	MONO LAKE COMMITTEE
LEMON COVE	4890	05	TULARE	36 23	119 2W	513	08	08		H	KAWEAH LEMON CO
LINDSAY	4957	05	TULARE	36 12	119 3W	420	18	18		H	LINDSAY-STRATHMORE IR D
LIVERMORE MUNICIPAL AP	R 4995	04	ALAMEDA	37 42	121 49W	393	MID	MID		C H	ASOS- FAA
LIVERMORE	4997	04	ALAMEDA	37 42	121 47W	480	18	18		H	RON HAFNER
LODGEPOLE	5026	05	TULARE	36 36	118 44W	6735	08	08		C H	US NATIONAL PARK SERVICE
LODI	5032	05	SAN JOAQUIN	38 6	121 17W	40	17	17	17	H	CITY OF LODI
LOMPOC	5064	06	SANTA BARBAR	34 39	120 27W	95	08	08		H	LOMPOC WATER TRMT PLT
LONG BCH DAUGHERTY AP	R 5085	06	LOS ANGELES	33 49	118 9W	31	MID	MID		C HJ	ASOS - FAA
LOS ALAMOS	5107	06	SANTA BARBAR	34 45	120 17W	565	08	08		H	SANTA BARBARA CO F S 24
LOS ANGELES INTL AP	R 5114	06	LOS ANGELES	33 56	118 23W	97	MID	MID		C HJ	ASOS - NWS
LOS ANGELES DOWNTOWN	R 5115	06	LOS ANGELES	34 3	118 14W	230	MID	MID		C HJ	ASOS - NWS
LOS BANOS	5118	05	MERCED	37 3	120 52W	120	08	08		H	CENTRAL CALIF IRRIG DIST
LOS BANOS ARBURUA RCH	5119	05	MERCED	36 53	120 57W	860		17		H	JOHN M ARBURUA
LOS BANOS DET RESV	5120	05	MERCED	36 59	120 56W	407	09	09	09	H	DEPT OF WATER RESOURCES
LOS GATOS	5123	04	SANTA CLARA	37 14	121 58W	365	17	17		H	SHANNON FIRE STATION
LOS PRIETOS R.S.	R 5147	06	SANTA BARBAR	34 33	119 47W	1024		13		C H	INACTIVE 11/01/2004
MADERA	5233	05	MADERA	36 57	120 2W	270	08	08		H	MADERA COUNTY FIRE DEPT
MAMMOTH LAKES R.S.	5280	07	MONO	37 39	118 58W	7804	08	08		H	US FOREST SERVICE
MANZANITA LAKE	5311	02	SHASTA	40 33	121 35W	5750	08	08		H	US NATIONAL PARK SERVICE
MARIPOSA R S	5352	05	MARIPOSA	37 30	119 59W	2100		08		H	CA STATE DEPT OF FORESTR
MARKLEEVILLE	5356	03	ALPINE	38 42	119 47W	5530	07	07		C H	INACTIVE 05/21/2004
MARKLEY COVE	5360	02	NAPA	38 30	122 8W	480	08	08	08	H	SOLANO IRRIGATION DIST
MARTINEZ WATER PLANT	5378	04	CONTRA COSTA	38 1	122 7W	40	08	08		H	MARTINEZ WATER PURIF PLT
MARYSVILLE	5385	02	YUBA	39 9	121 35W	57	09	09		H	MARYSVILLE FIRE DEPT
MATHER	5400	05	TUOLUMNE	37 53	119 51W	4510		08		H	CITY OF SAN FRANCISCO
MC CLOUD	5449	02	SISKIYOU	41 15	122 8W	3280	08	08		H	MC CLOUD COMM SERVICES
MECCA FIRE STN	5502	07	RIVERSIDE	33 34	116 5W	-180	17	17		H	MECCA FIRE STATION



STATION INDEX

STATION	INDEX NO.	DIVISION	COUNTY	LATITUDE	LONGITUDE	ELEVATION (IN FEET)	OBSERVATION TIME AND TABLES				OBSERVER
							LOCAL STD TIME				
							TEMP	PRECIP	EVAP	SPECIAL SEE (NOTES)	
MERCED	5532	05	MERCED	37 17	120 31W	153	17	17		H	MERCED FIRE DEPARTMENT
MIDDLETOWN 4 SE	5598	02	LAKE	38 44	122 33W	1118		07		H	BURL AGNEW
MINERAL	5679	02	TEHAMA	40 21	121 37W	4875	08	08		C H	US NATIONAL PARK SERVICE
MITCHELL CAVERNS	5721	07	SAN BERNARDI	34 57	115 33W	4350	08	08		H	CA DEPT OF PARKS & REC
MODESTO AP	R 5738	05	STANISLAUS	37 37	120 57W	73	MID	MID		H	ASOS - NWS
MOJAVE	5756	07	KERN	35 3	118 10W	2735	16	16		C H	KERN CO FIRE DEPT
MONTEBELLO	5790	06	LOS ANGELES	34 1	118 6W	240	16	16		H	MONTEBELLO FIRE DEPT
MONTEREY	5795	04	MONTEREY	36 35	121 55W	385	18	18		H	ROBERT J RENARD
MONTEREY NWSFO	5802	04	MONTEREY	36 36	121 51W	122	MID	MID		C H	NATIONAL WEATHER SERVICE
MORRO BAY FIRE DEPT	5866	04	SAN LUIS OBI	35 22	120 51W	115	08	08		H	MORRO BAY FIRE DEPT
MOUNTAIN PASS	5890	07	SAN BERNARDI	35 28	115 33W	4730	07	07		H	CA TRANSPORTATION DEPT
MOUNT DIABLO JUNCTION	5915	04	CONTRA COSTA	37 53	121 56W	2170	08	08		H	MT DIABLO STATE PARK
MOUNT HAMILTON	5933	04	SANTA CLARA	37 21	121 39W	4206	16	16		H	LICK OBSERVATORY
MOUNT HEBRON RNG STN	5941	01	SISKIYOU	41 47	122 3W	4250	16	08		H	U S FOREST SERVICE
MT LAGUNA #3	5968	07	SAN DIEGO	32 52	116 25W	5920	16	16		H	RON SADA
MOUNT SHASTA	5983	02	SISKIYOU	41 19	122 18W	3590	23	23		C H	FRANK CHRISTINA
MT WILSON CBS	//R 6006	06	LOS ANGELES	34 14	118 4W	5710	MID	MID		H	NATIONAL WEATHER SERVICE
MUIR WOODS	6027	01	MARIN	37 53	122 34W	220		14		H	US NATIONAL PARK SERVICE
NAPA COUNTY AP	R 6066	04	NAPA	38 13	122 17W	14	MID	MID		C H	ASOS - FAA
NAPA STATE HOSPITAL	6074	01	NAPA	38 17	122 16W	35	16	16		H	NAPA STATE HOSPITAL
NEEDLES AP	R 6118	07	SAN BERNARDI	34 46	114 37W	890	MID	MID		C H	ASOS - NWS
NEVADA CITY	6136	02	NEVADA	39 15	121 0W	2781	07	07		H	CITY OF NEVADA CITY
NEWARK	6144	04	ALAMEDA	37 31	122 2W	10	08	08		H	CARGILL SALT COMPANY
NEW CUYAMA FIRE STN	6154	06	SANTA BARBAR	34 57	119 41W	2160	17	08		C H	COUNTY FIRE STN 41
NEWHALL 5NW	R 6161	06	LOS ANGELES	34 24	118 36W	1765	MID	MID		H	ROBERT FOOTLIK
NEWMAN	6168	05	STANISLAUS	37 17	121 1W	90	17	17		H	MARGARET L CARVALHO
NEW MELONES DAM HQ	6174	05	TUOLUMNE	38 0	120 29W	960	08	08	08	C H	US BUREAU OF RECLAMATION
NEWPORT BEACH HARBOR	R 6175	06	ORANGE	33 36	117 53W	10	17	17		H	ORANGE CNTY HARBOR DSTR
NICOLAUS 2	6194	02	SUTTER	38 56	121 33W	43		08		H	RECLAMATION DIST 1001
NILAND	6197	07	IMPERIAL	33 17	115 31W	-60		08		H	IMPERIAL IRRIG DISTRICT
NORTH FORK R S	6252	05	MADERA	37 14	119 30W	2630	08	08		H	US FOREST SERVICE
NORTHBRIDGE CAL STATE	R 6263	06	LOS ANGELES	34 14	118 32W	857	MID	MID		H	CALIFORNIA ST UNIV
OAK KNOLL W C	6328	01	SISKIYOU	41 50	122 51W	1980		08		H	US FOREST SERVICE
OAKLAND MUSEUM	R 6336	04	ALAMEDA	37 48	122 16W	30	MID	MID		H	NATIONAL WEATHER SERVICE
OCCIDENTAL	6370	01	SONOMA	38 23	122 58W	865	17	17		H	KEN FARR
OCEANSIDE MARINA	6377	06	SAN DIEGO	33 13	117 24W	10	16	16		H	OCEANSIDE SM CRFT HARBOR
OCOTILLO WELLS 2W	6386	07	SAN DIEGO	33 9	116 10W	390	15	15		H	CA DEPT PARKS & REC
OJAI	6399	06	VENTURA	34 27	119 14W	745	MID	08		H	WAYNE FRANCIS
ORICK PRAIRIE CREEK PK	6498	01	HUMBOLDT	41 22	124 1W	160	08	08		H	PRAIRIE CRK REDWOODS SP
ORLAND	6506	02	GLENN	39 45	122 12W	254	08	08		H	ORLAND WATER USERS ASSOC
ORLEANS	6508	01	HUMBOLDT	41 19	123 32W	400	17	17		H	WOODY GARLINGHOUSE
OROVILLE	6521	02	BUTTE	39 31	121 33W	171	07	07		C H	FEATHER RIVER HATCHERY
OXNARD WSFO	6572	06	VENTURA	34 13	119 8W	63	MID	MID		C H	NATIONAL WEATHER SERVICE
PACIFIC HOUSE	6597	02	EL DORADO	38 45	120 30W	3440		07		H	THERESA GEORGE
PACIFICA 2 S	6598	04	SAN MATEO	37 37	122 29W	125	16	16		H	JIM SUHRER
PACIFICA 4 SSE	6599	04	SAN MATEO	37 36	122 28W	475	22	16		H	SUZANNE MORRIS
PACOIMA DAM FC 33 A-E	6602	06	LOS ANGELES	34 20	118 24W	1500		08		H	L A CO DEPT PUBLIC WORKS
PAICINES 4 W	6610	04	SAN BENITO	36 43	121 21W	905	08	08		H	SCOTT FLINT
PALMDALE	6624	07	LOS ANGELES	34 35	118 6W	2596	17	17		C H	PALMDALE IRRIGATION DIST
PALM SPRINGS	6635	07	RIVERSIDE	33 50	116 31W	425	16	16		H	PALM SPRINGS FIRE DEPT
PALO ALTO	6646	04	SANTA CLARA	37 27	122 8W	25	08	08		H	PALO ALTO FIRE STATION 3
PALOMAR MOUNTAIN OBSVT	6657	06	SAN DIEGO	33 23	116 50W	5550	16	16		C H	PALOMAR OBSERVATORY
PALOS VERDES ES FC43D	6663	06	LOS ANGELES	33 48	118 23W	216		07		H	MARK HART-CITY MAINT SUP
PANOCH 2 W	6675	05	SAN BENITO	36 36	120 53W	1320		18		H	MARGARET STROHM
PARADISE	6685	02	BUTTE	39 45	121 37W	1750	08	08		H	PARADISE FIRE DEPARTMENT
PARKER RESERVOIR	6699	07	SAN BERNARDI	34 17	114 10W	738	07	07		C H	METRO WATER DISTRICT
PASADENA	6719	06	LOS ANGELES	34 9	118 9W	864	16	16		H	PASADENA WATER DEPT
PASO ROBLES	6730	04	SAN LUIS OBI	35 38	120 41W	700	07	07		C H	CITY PASO ROBLES WTR DPT
PASO ROBLES MUNI AP	R 6742	04	SAN LUIS OBI	35 40	120 38W	810	MID	MID		C H	ASOS - FAA
PEARBLOSSOM	6773	07	LOS ANGELES	34 30	117 54W	3050	17	17		H	LA COUNTY FIRE DEPT
PETALUMA AP	6826	01	SONOMA	38 15	122 36W	20	16	16		C H	PETALUMA AIRPORT
PINE FLAT DAM	6896	05	FRESNO	36 49	119 20W	610		07		H	USA CORPS OF ENGINEERS
PINNACLES NM	6926	04	SAN BENITO	36 29	121 11W	1307	09	09		H	US NATIONAL PARK SERVICE
PIRU 2 ESE	6940	06	VENTURA	34 24	118 45W	730		07		H	CAMULOS RANCH
PISMO BEACH	R 6943	04	SAN LUIS OBI	35 10	120 41W	39	MID	MID		H	BIXLER MCCLURE
PIT RIVER P H 5	6946	02	SHASTA	40 59	121 59W	1458		17		H	PACIFIC GAS AND ELECTRIC
PLACERVILLE	6960	02	EL DORADO	38 42	120 49W	1850	08	08		H	PACIFIC GAS AND ELECTRIC
POMONA FAIRPLEX	7050	06	LOS ANGELES	34 5	117 46W	1040	MID	MID		H	SECURITY GATE NUMBER ONE
PORTERVILLE	7077	05	TULARE	36 4	119 1W	393	08	08		H	INACTIVE 06/30/2004
PORTOLA	7085	02	PLUMAS	39 48	120 28W	4850	08	08		C H	CITY OF PORTOLA
POTTER VALLEY P H	7109	01	MENDOCINO	39 22	123 8W	1015	16	16		C H	PACIFIC GAS AND ELEC CO
POWAY VALLEY	7111	06	SAN DIEGO	33 1	117 2W	648		16		H	POWAY FIRE DEPT STN 2

STATION INDEX

STATION	INDEX NO.	DIVISION	COUNTY	LATITUDE	LONGITUDE	ELEVATION (IN FEET)	OBSERVATION TIME AND TABLES				OBSERVER
							LOCAL STD TIME				
							TEMP	PRECIP	EVAP	SPECIAL SEE (NOTES)	
PRIEST VALLEY	7150	04	MONTEREY	36 11	120 42W	2300	17	17		H	PAT PALMER
QUINCY	7195	02	PLUMAS	39 56	120 57W	3420	07	07		H	RON TRUMBO
RAMONA FIRE DEPT	7228	06	SAN DIEGO	33 1	116 54W	1470	15	15		H	RAMONA FIRE DEPARTMENT
RANDBURG	7253	07	KERN	35 22	117 39W	3570	17	08		H	KERN COUNTY FIRE DEPT
RED BLUFF MUNI AP //R	7292	02	TEHAMA	40 9	122 15W	353	MID	MID		C H	ASOS - NWS
RED BLUFF WWTP	7293	02	TEHAMA	40 10	122 13W	265		07		C H	CITY OF RED BLUFF
REDDING CDF	7298	02	SHASTA	40 31	122 18W	502		16		H	CA DEPT OF FORESTRY F D
REDDING MUNICIPAL AP //R	7304	02	SHASTA	40 31	122 18W	497	MID	MID		C HJ	ASOS - NWS
REDLANDS	7306	06	SAN BERNARDI	34 3	117 11W	1318	09	14		H	REDLANDS DAILY FACTS
REDWOOD CITY	7339	04	SAN MATEO	37 29	122 14W	31	17	17		H	REDWOOD CITY FIRE DEPT
REPRESA	7370	02	SACRAMENTO	38 42	121 10W	295		07		H	FOLSOM STATE PRISON
RICHARDSON GR ST PK	7404	01	HUMBOLDT	40 2	123 48W	500	08	08		H	RICHARDSON GROVE ST PARK
RICHMOND	7414	04	CONTRA COSTA	37 55	122 23W	20	16	16		H	CITY OF RICHMOND
RIVERSIDE FIRE STN 3	7470	06	RIVERSIDE	33 57	117 23W	840	17	17		H	RIVERSIDE FIRE DEPT
RVRSIDE CITRUS EXP STN	7473	06	RIVERSIDE	33 58	117 22W	986	MID	MID		C H	INTERAGENCY FIRE WEATHER
ROUND MOUNTAIN	7581	02	SHASTA	40 48	121 56W	2100		18		H	JOHN WRIGHT
SACRAMENTO AP	7630	02	SACRAMENTO	38 30	121 30W	15	MID	MID		C HJ	ASOS - NWS
SACRAMENTO 5 ESE	7633	02	SACRAMENTO	38 33	121 25W	38	MID	MID		C H	NATIONAL WEATHER SERVICE
SAGEHEN CREEK	7641	03	NEVADA	39 26	120 14W	6337	17	17		H	UNIVERSITY OF CALIFORNIA
SAINT HELENA	7643	01	NAPA	38 30	122 28W	225	16	16		H	ST HELENA POLICE DEPT
SALINAS NO 2	7668	04	MONTEREY	36 40	121 40W	45	16	16		H	GEORGE MCKAY
SALINAS AP	7669	04	MONTEREY	36 40	121 36W	74	MID	MID		C H	SALINAS CONTROL TOWER
SALINAS DAM	7672	04	SAN LUIS OBI	35 20	120 30W	1245		08		H	COUNTY PUBLIC WORKS
SALSIPUEDES GAGING STN	7681	06	SANTA BARBAR	34 35	120 24W	250	08	08		H	JOE CABRAL JR
SAN CLEMENTE DAM	7731	04	MONTEREY	36 26	121 43W	600		08		H	CALIF AMERICAN WATER CO
SANDBERG	7735	06	LOS ANGELES	34 45	118 43W	4510	MID	MID		H	ASOS - NWS
SAN DIEGO WSO AP	7740	06	SAN DIEGO	32 44	117 11W	15	MID	MID		C HJ	ASOS - NWS
SAN DIEGO SEAWORLD	7741	06	SAN DIEGO	32 46	117 14W	15	16	16		H	SAN DIEGO SEAWORLD
SAN DIMAS FIRE FC 95	7749	06	LOS ANGELES	34 6	117 48W	955		08		H	L A CO DEPT PUBLIC WORKS
SAN FRANCISCO OCEANSID	7767	04	SAN FRANCISC	37 44	122 30W	8	17	MID		C H	OCEANSIDE W P C P
SAN FRANCISCO WSO AP //R	7769	04	SAN MATEO	37 37	122 24W	8	MID	MID		C HJ	ASOS - NWS
SAN FRANCISCO DOWNTOWN	7772	04	SAN FRANCISC	37 46	122 26W	175	MID	MID		C HJ	NATIONAL WEATHER SERVICE
SAN GABRIEL CANYON PH	7776	06	LOS ANGELES	34 9	117 54W	744		17		H	SAN GABRIEL RIVER WATER
SAN GABRIEL DAM FC425B	7779	06	LOS ANGELES	34 12	117 52W	1481		08		C H	LA CO DEPT PUBLIC WORKS
SAN GABRIEL FIRE DEPT	7785	06	LOS ANGELES	34 6	118 6W	450	16	16		H	CITY FIRE DEPARTMENT
SAN GREGORIO 2 SE	7807	04	SAN MATEO	37 18	122 22W	275	19	19		H	GARY ARATA
SAN JACINTO RS	7813	06	RIVERSIDE	33 47	116 58W	1560	17	08		C H	CA STATE DEPT FORESTRY
SAN JOSE	7821	04	SANTA CLARA	37 21	121 54W	67	MID	MID		C H	NATIONAL WEATHER SERVICE
SAN JOSE INTL AP	7824	04	SANTA CLARA	37 22	121 55W	51	MID	MID		C H	ASOS - FAA
SAN JUAN CANYON	7836	06	ORANGE	33 32	117 33W	375	10	16		H	TREE OF LIFE NURSERY
SAN LUIS DAM	7846	05	MERCED	37 3	121 3W	277	08	08		08 C H	DEPT OF WATER RESOURCES
SAN LUIS OBISPO POLYTE	7851	04	SAN LUIS OBI	35 18	120 40W	315	07	07		C H	CAL STATE POLYTECH UNIV
SAN PASQUAL ANIMAL PK	7874	06	SAN DIEGO	33 6	117 0W	420	16	16		H	SAN DIEGO WILD ANIMAL PK
SAN RAFAEL CIVIC CTR	7880	01	MARIN	38 0	122 32W	120	MID	MID		H	COMMUNICATIONS DEPT
SANTA ANA FIRE STN	7888	06	ORANGE	33 45	117 52W	135	16	16		H	SANTA ANA FIRE DEPT
SANTA BARBARA	7902	06	SANTA BARBAR	34 25	119 41W	5	MID	MID		C H	CITY OF SANTA BARBARA
SANTA BARBARA MUNI AP	7905	06	SANTA BARBAR	34 26	119 51W	9	MID	MID		HJ	ASOS - FAA
SANTA CRUZ	7916	04	SANTA CRUZ	36 59	121 59W	130	17	17		H	RONALD A MACDONALD
SANTA MARGARITA BOOST	7933	04	SAN LUIS OBI	35 22	120 38W	1100		08		C H	SANTA MARGARITA BOOSTER
SANTA MARIA PUBLIC AP	7946	06	SANTA BARBAR	34 54	120 27W	242	MID	MID		C HJ	ASOS - FAA
SANTA MONICA PIER	7953	06	LOS ANGELES	34 0	118 30W	14	16	16		H	CITY OF SANTA MONICA
SANTA PAULA	7957	06	VENTURA	34 19	119 8W	237	16	08		H	VENTURA COUNTY FIRE DEPT
SANTA ROSA	7965	01	SONOMA	38 26	122 42W	174	16	16		H	KEN ELMORE
SANTA ROSA SONOMA CO A	7971	04	SONOMA	38 30	122 49W	114	MID	MID		C H	ASOS - FAA
SAUGUS POWER PLANT 1	8014	06	LOS ANGELES	34 35	118 27W	2105		SR		H	LOS ANGELES DEPT OF WATE
SCOTIA	8045	01	HUMBOLDT	40 29	124 6W	133	16	16		H	PACIFIC LUMBER COMPANY
SHASTA DAM	8135	02	SHASTA	40 43	122 25W	1075	08	08		08 C H	US BUREAU OF RECLAMATION
SHELTER COVE AV	8163	01	HUMBOLDT	40 2	124 4W	246	16	16		H	REBA SELK
SHOSHONE	8200	07	INYO	35 58	116 16W	1570		07		H	CALTRANS
SIERRAVILLE R S	8218	02	SIERRA	39 35	120 22W	4975	08	08		C H	US FOREST SERVICE
SKYLINE RIDGE PRESERVE	8273	04	SAN MATEO	37 19	122 11W	2270	08	08		H	MIDPENINSULA OPEN SPACE
SNOW CREEK UPPER	8317	07	RIVERSIDE	33 52	116 41W	1940		07		H	DESERT WATER AGENCY
SONOMA	8351	01	SONOMA	38 18	122 28W	97	16	16		H	CA DEPT PARKS AND REC
SONORA RS	8353	05	TUOLUMNE	37 58	120 23W	1675	07	07		H	TUOLUMNE UTILITIES DIST
SOUTH ENTR YOSEMITE NP	8380	05	MARIPOSA	37 30	119 39W	5120	08	08		H	US NATIONAL PARK SERVICE
SOUTH LAKE	8406	07	INYO	37 10	118 34W	9580		MID		H	SO CALIF EDISON CO
STANDISH HICKEY ST PK	8490	01	MENDOCINO	39 53	123 44W	850	08	08		H	CA DV PARKS & RECREATION
STOCKTON AP	8558	05	SAN JOAQUIN	37 53	121 14W	26	MID	MID		C HJ	ASOS - NWS
STOCKTON FIRE STN # 4	8560	05	SAN JOAQUIN	38 0	121 19W	12	08	08		H	STOCKTON FIRE STA 4
STONYFORD	8580	02	COLUSA	39 23	122 33W	1170		08		H	WAYNE LANGFORD
STONY GORGE RESERVOIR	8587	02	GLENN	39 35	122 32W	800	08	08		C H	ORLAND WATER USERS ASSN
STRAWBERRY VALLEY	8606	02	YUBA	39 34	121 6W	3808	08	08		H	BEN BORSOFF



STATION INDEX

STATION	INDEX NO.	DIVISION	COUNTY	LATITUDE	LONGITUDE	ELEVATION (IN FEET)	OBSERVATION TIME AND TABLES				OBSERVER
							LOCAL STD TIME				
							TEMP	PRECIP	EVAP	SPECIAL SEE (NOTES)	
SUN CITY	8655	06	RIVERSIDE	33 43	117 11W	1420	16	16		H	RIVERSIDE CO FIRE DEPT
SUSANVILLE 2SW	8702	03	LASSEN	40 25	120 40W	4184	09	09		H	LASSEN CO SHERIFF OFFICE
SUTTER HILL CDF	8713	05	AMADOR	38 23	120 48W	1586	08	08		H	SUTTER HILL CDF
TAFT	8752	05	KERN	35 8	119 27W	987	07	07		H	TAFT PUBLIC WORKS DEPT
TAHOE CITY	8758	03	PLACER	39 10	120 9W	6230	08	08	08	H	JOHN SUTTER
SOUTH LAKE TAHOE AP	8762	03	EL DORADO	38 54	120 0W	6314	MID	MID		C H	ASOS - FAA
TEHACHAPI 4 SE	8829	05	KERN	35 6	118 25W	4220	16	16		H	JANE TAYLOR-BARRETT
TEJON RANCHO	8839	05	KERN	35 1	118 45W	1425	17	17		H	TEJON RANCHO CO
THOUSAND OAKS 1 SW	8904	06	VENTURA	34 11	118 54W	900	MID	MID		H	DESSA GARTON-EMCH
THREE RVRS EDISON PH 1	8917	05	TULARE	36 28	118 52W	1140	15	15		C H	SOUTHERN CA EDISON CO
TOPANGA PATROL FC-6	8967	06	LOS ANGELES	34 5	118 36W	745		MID		H	LA CO DEPT PUBLIC WORKS
TORRANCE AP	8973	06	LOS ANGELES	33 48	118 20W	110	16	16		H	TORRANCE MUNICIPAL AP
TRACY CARBONA	8999	05	SAN JOAQUIN	37 41	121 21W	135	07	07		H	BANTA CARBONA IRRIG DIST
TRACY PUMPING PLANT	9001	05	ALAMEDA	37 48	121 35W	61	16	16	09	H	US BUREAU RECLAMATION
TRINITY RIVER HATCHERY	9026	01	TRINITY	40 44	122 48W	1860	08	08	08	H	US BUREAU RECLAMATION
TRONA	9035	07	SAN BERNARDI	35 46	117 23W	1695	08	08		H	SEARLES VALLEY MINERALS
TRUCKEE RS	9043	03	NEVADA	39 20	120 11W	6020	08	08		C H	U S FOREST SERVICE
TULELAKE	9053	01	SISKIYOU	41 58	121 28W	4035	16	16		C H	TULELAKE IRRIGATION DIST
TURLOCK #2	9073	05	STANISLAUS	37 30	120 51W	115	MID	MID		H	TURLOCK IRRIGATION DISTR
TWENTYNINE PALMS	9099	07	SAN BERNARDI	34 8	116 2W	1975	15	15		H	US NATIONAL PARK SERVICE
TWITCHELL DAM	9111	06	SANTA BARBAR	34 59	120 19W	582	16	16	16	H	SANDY NOTT
UKIAH	9122	01	MENDOCINO	39 9	123 13W	633	18	18		H	UKIAH FIRE DEPARTMENT
UKIAH 4 WSW	9124	01	MENDOCINO	39 8	123 16W	1820		08		H	JERRY CHANEY
U C L A	9152	06	LOS ANGELES	34 4	118 27W	430	16	16		H	ATMOSPHERIC SCIENCE DEPT
UPPER LAKE 2 N	9173	02	LAKE	39 11	122 54W	1335	08	08		H	WILLIAM LAGLE
UPPER SAN LEANDRO FLTR	9185	04	ALAMEDA	37 46	122 10W	394		06		H	EAST BAY MUNI UTILITIES
VACAVILLE	9200	02	SOLANO	38 24	121 58W	110	17	17		H	FIRE ADMINISTRATION
VALLEJO MARINE WORLD	9219	01	SOLANO	38 8	122 14W	130	16	16		H	SIX FLAGS MARINE WORLD
VENTURA	9285	06	VENTURA	34 17	119 18W	105		08		H	WILLDAN ASSOCIATES
VICTORVILLE PUMP PLANT	9325	07	SAN BERNARDI	34 32	117 18W	2858	08	08		C H	VICTOR VALLEY WATER DIST
VINTON	9351	02	PLUMAS	39 48	120 11W	4950		08		H	TED RAMELLI
VISALIA	9367	05	TULARE	36 20	119 18W	325	08	08		H	VISALIA FIRE DEPARTMENT
VISTA 2 NNE	9378	06	SAN DIEGO	33 14	117 14W	510	16	16		H	VISTA FIRE DEPT
VOLTA POWER HOUSE	9390	02	SHASTA	40 27	121 52W	2220		16		C H	PACIFIC G AND E CO
WASCO	9452	05	KERN	35 36	119 21W	345	16	08		H	KERN COUNTY FIRE DEPT
WATSONVILLE WATERWORKS	9473	04	SANTA CRUZ	36 56	121 46W	95	08	08		H	CITY OF WATSONVILLE
WEAVERVILLE	9490	01	TRINITY	40 44	122 56W	2040	08	08		C H	PATRICIA J HICKS
WEST POINT	9582	05	CALAVERAS	38 23	120 33W	2775		08		H	APRIL MYERS
WHISKEYTOWN RESERVOIR	9621	02	SHASTA	40 37	122 32W	1295	08	08	08	H	NATIONAL PARK SERVICE
WHITTIER CY YD FC106C	9660	06	LOS ANGELES	33 59	118 1W	420		17		H	L A CO DEPT PUBLIC WORKS
WILLITS 1 NE	9684	01	MENDOCINO	39 25	123 21W	1350	09	09		C H	CITY OF WILLITS SWR PLT
WILLOW CREEK 1 NW	9694	01	HUMBOLDT	40 57	123 38W	461	16	16	08	H	US FOREST SERVICE
WILLOWS 6 W	9699	02	GLENN	39 31	122 18W	233	16	16		H	TEHAMA COLUSA CANAL AUTH
WINTERS	9742	02	YOLO	38 31	121 58W	135	09	09		H	J NEWTON WALLACE
WOODLAND 1 NNW	9781	02	YOLO	38 41	121 48W	69	08	08		H	U CA COOP EXTENSION SVC
WOODSIDE FIRE STN 1	9792	04	SAN MATEO	37 26	122 15W	380	17	17		H	WOODSIDE FIRE DEPARTMENT
WRIGHTWOOD	9822	07	SAN BERNARDI	34 22	117 38W	6000	16	16		H	VALERI MICHAL
YORBA LINDA	9847	06	ORANGE	33 53	117 49W	350	16	16		H	RICHARD NIXON LIBRARY
YOSEMITE PARK HDQTRS	9855	05	MARIPOSA	37 45	119 35W	3966	08	08		C H	NATIONAL PARK SERVICE
YOUNTVILLE	9859	01	NAPA	38 24	122 21W	95	07	07		H	YOUNTVILLE FIRE STN #12
YREKA	9866	01	SISKIYOU	41 42	122 38W	2625	08	08		H	US FOREST SERVICE

## REFERENCE NOTES

### DEFINITIONS

**STATION NAMES:** Name of the city, town or locality. Figures and letters following the station names indicate the distance in miles and direction from the post office or town community center.

**DIVISIONS:** Areas within a state of similar climatological characteristics. Division averages are calculated using data from stations that record both temperature and precipitation (i.e. not precipitation alone).

**NORMALS:** The average value of the meteorological element over a time period. Effective 1 January 2002, the averaging period is 1971 to 2000. The normals for National Weather Service localities have been adjusted so as to be representative for the current observation site.

**MONTHLY DEGREE DAY TOTALS:** One heating (cooling) degree day is accumulated for each whole degree that the daily mean temperature is below (above) 65 degrees Fahrenheit.

**PRECIPITATION:** Values shown in hundredths of inches are water equivalent totals, i.e., total of liquid and melted frozen precipitation. In the "Monthly Summarized Data" table the total snow and sleet values shown in tenths of inches are unmelted amounts. The max depth on ground values of snow and sleet shown in whole inches are cumulative unmelted amounts. The number of days with .10, .50, 1.00 or more refers to water equivalents.

**PRECIPITATION QUALITY CONTROL:** The NCDC quality control process may delete precipitation data that are spatially inconsistent; exceed climatological limits, or are inconsistent with prevailing weather patterns.

**TEMPERATURE:** Original and edited temperature values are given in the "Daily Temperature" table. Edited values are produced when an original value is missing or when surrounding stations indicated a suspect original value. When a line labeled OBS is present and contains either a daily temperature (suspect) or \*\*\* (missing), the temperature appearing directly above, on the line labeled MAX or MIN, is an edited value. Summary temperature information (averages, departures, extremes, monthly degree day totals) is based on the values labeled MAX/MIN.

**WIND:** (As shown in the "Evaporation and Wind" table) the total wind movement in miles over the evaporation pan as determined by an anemometer recorder located 6-8 inches above the pan.

### SYMBOLS AND LETTERS USED IN THE STATION INDEX TABLE

# Thermometers located in a rooftop shelter.  
// Rain gage equipped with a windshield  
AR Observation made "after rain" has occurred.  
C Station is equipped with recording rain gage (R) but values in this bulletin are from a non-recording rain gage unless indicated by an R.  
G Observations appear in the "Soil Temperatures" table.  
H Observations appear in the "Snowfall and Snow on the Ground" table.  
J Station also published as a Local Climatological Data publication.  
MID Observation time is midnight.  
MO Rain gage read once monthly, usually the last day.  
OC Rain gage readings vary from a few weeks to several months.  
R Amounts from recording rain gage.  
SR Observation time near sunrise.

VAR Observation time varies.  
WI Rain gage read weekly or irregularly.  
WM Rain gage read weekly and last day of the month.

### SYMBOLS AND LETTERS USED IN THE DATA TABLES

(DAILY DATA ARE FOR THE 24 HOURS IMMEDIATELY PRECEDING OBSERVATION TIME.)

BLANK Entries in the "Monthly Summarized Data" table indicate no record.

BLANK Entries in the "Daily Precipitation" and "Snowfall and Snow on the Ground" tables indicate zero.

BLANK Entries in the "Daily Temperature" table indicate a missing record where an edited value could not be determined. (See \*\*\* below)

- No record. Data not recorded, determined unreliable by quality control check, or not received in time for publication.  
+ Precipitation or temperature extremes occurred on one or more previous dates during the month.

\*\*\* Missing original temperature which has been estimated during edit.

\* Rain gage not read. Precipitation is included in the amount following the asterisks. Time distribution not known. A \* preceding the monthly total indicates precipitation amount is being carried forward to next months total, and may include amounts from the previous month(s).

// Rain gage equipped with a windshield.

A Amount of precipitation is the total of observer's entries for the current month. It may include precipitation that occurred during the previous month. Refer to earlier bulletin to determine date of last reading. (Hawaii stations)

B Adjusted monthly value (estimated), (1-7 missing values for wind and evaporation).

M Insufficient or partial data. M is appended to average and/or total values computed with 1-9 daily values missing. M appears alone if 10 or more daily values are missing, (8 or more for wind and evaporation).

R Amounts from recording rain gage.

T Trace. An amount too small to measure.

V Includes total for previous month(s). (See \* above)

**SEASONAL TABLES:** Monthly and seasonal snowfall and heating degree days for the 12 months ending with the June data are published in the July issue of this bulletin. Cooling degree days for the calendar year are published in the "Climatological Data Annual Summary."

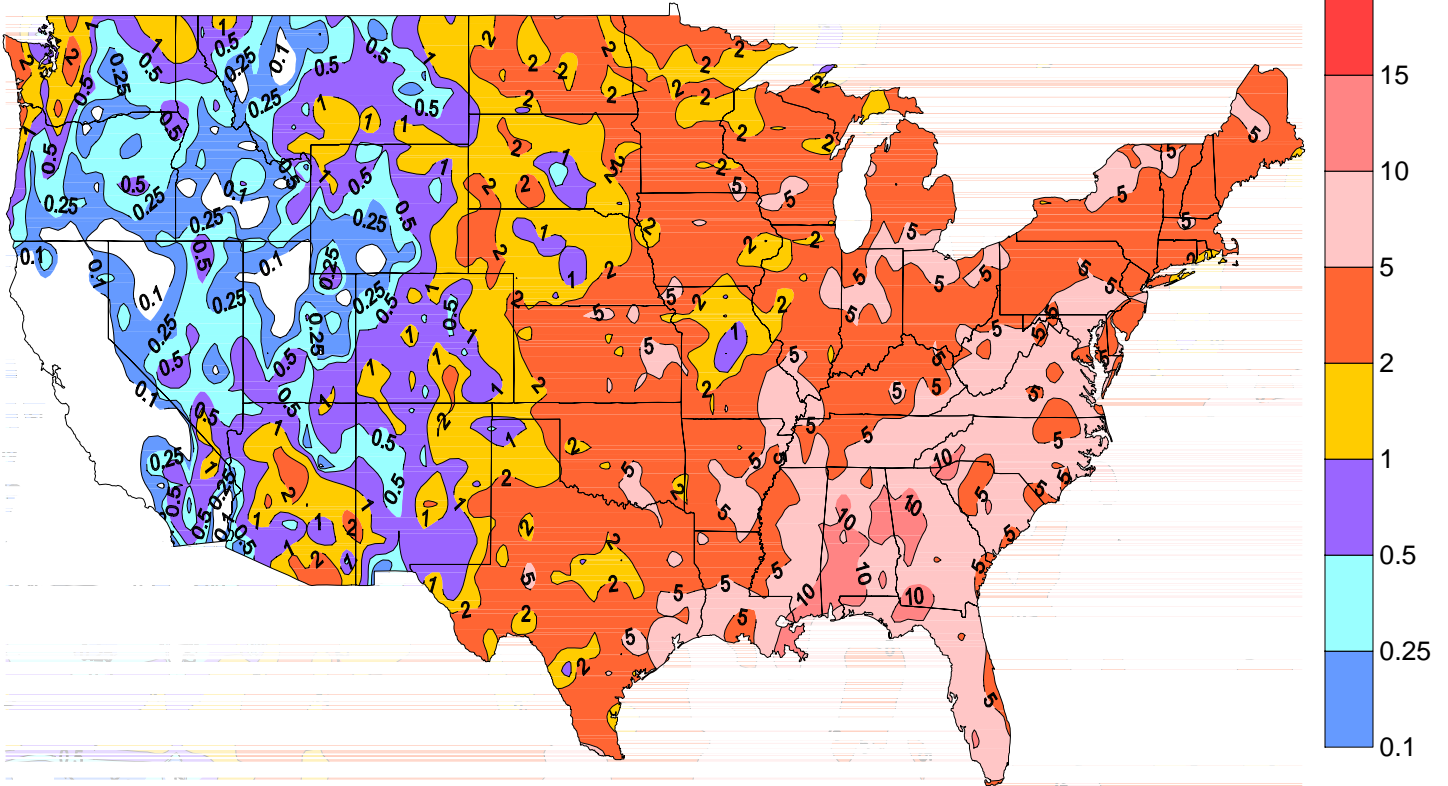
Information concerning the history of changes in locations, exposure, etc. of substations is kept on file at the National Climatic Data Center. Historical information of regular National Weather Service Offices may be obtained from the "Local Climatological Data" annual publication. The contents of this publication may be reprinted or otherwise used freely, with proper credit to the National Climatic Data Center. The data are also available in digital form on magnetic tape and diskette.

### SUBSCRIPTION, PRICE, AND ORDERING INFORMATION AVAILABLE FROM:

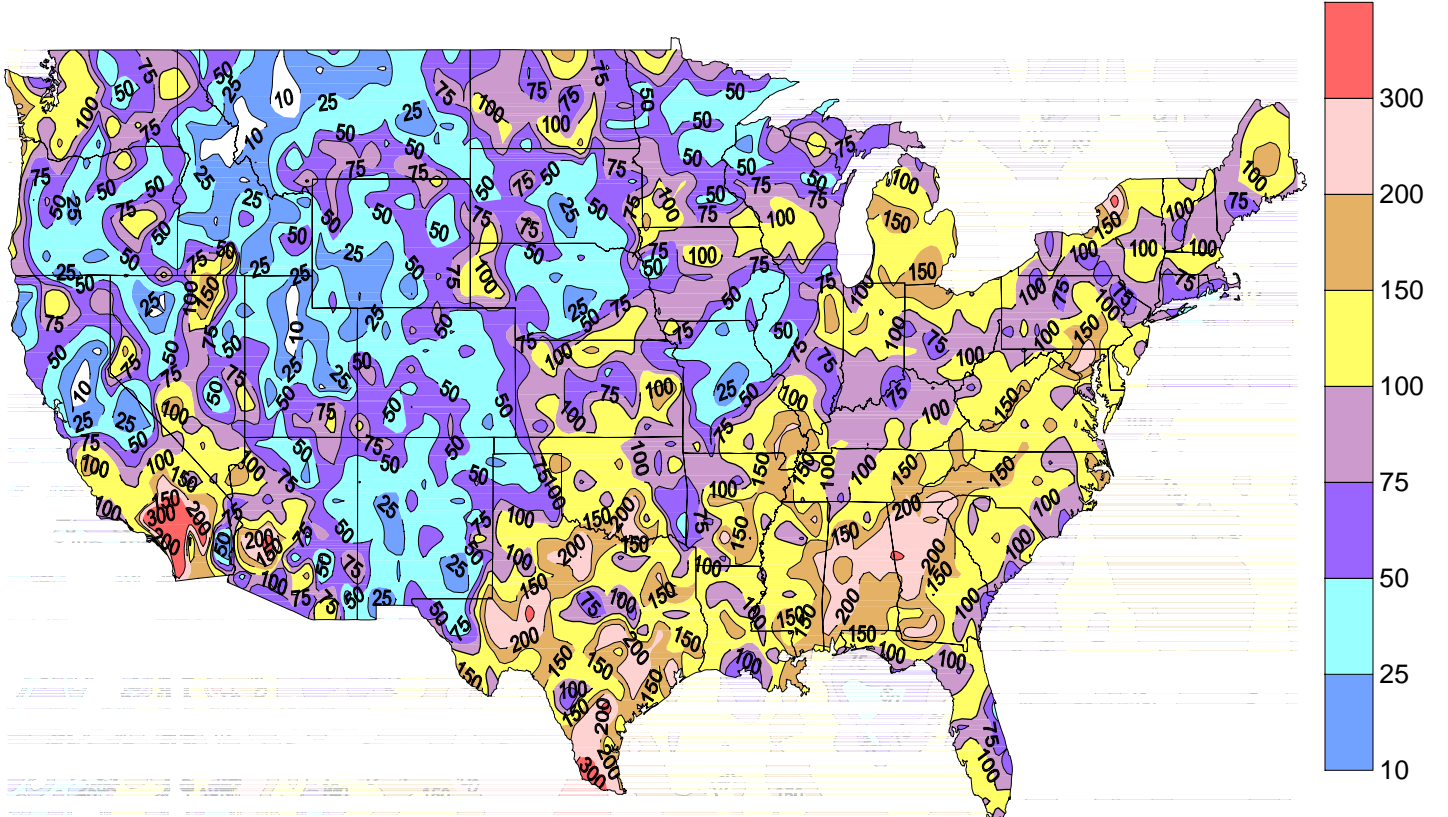
NCDC Subscription Services Center  
310 State Route 956  
Building 300  
Rocket Center, WV 26726

Toll free number: (866) 742-3322  
Fax number: (304) 726-4409

Total Precipitation (Inches)  
July 2005

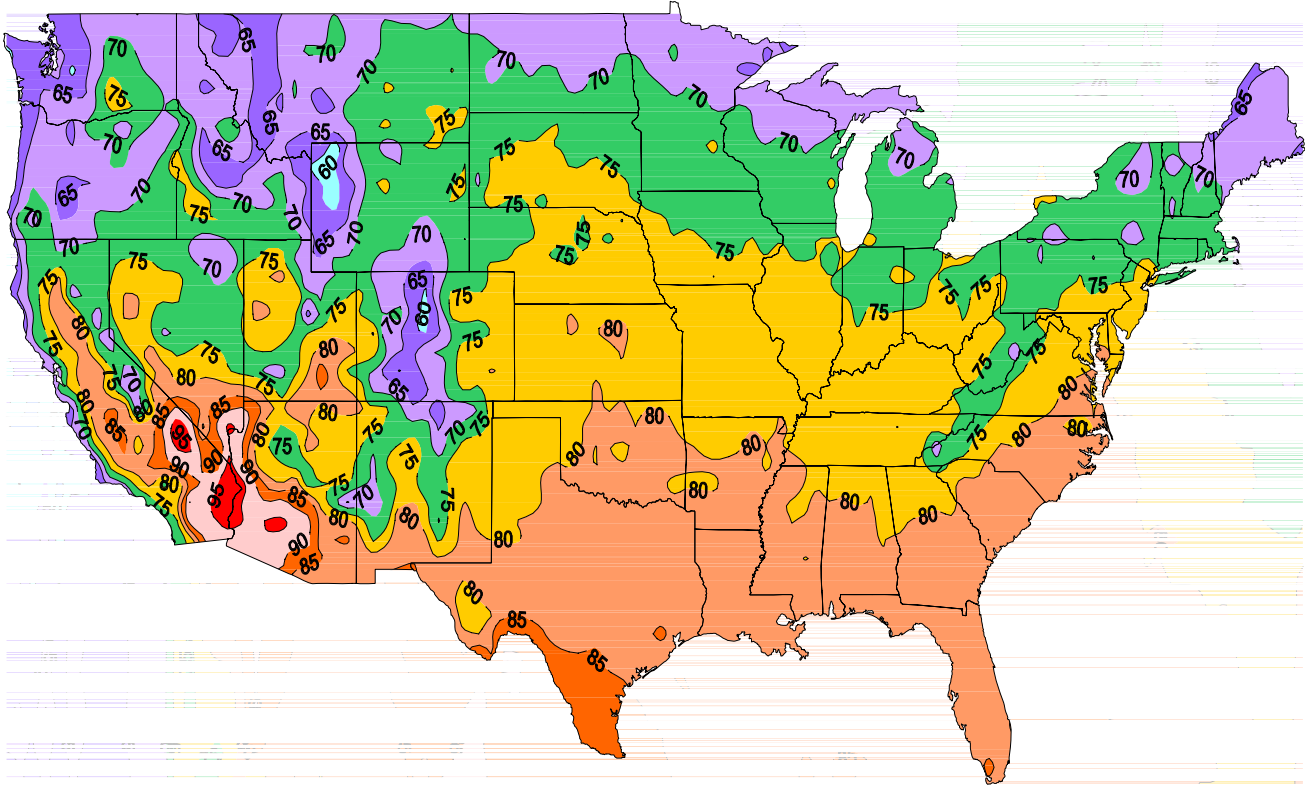


Percent of Normal  
July 2005

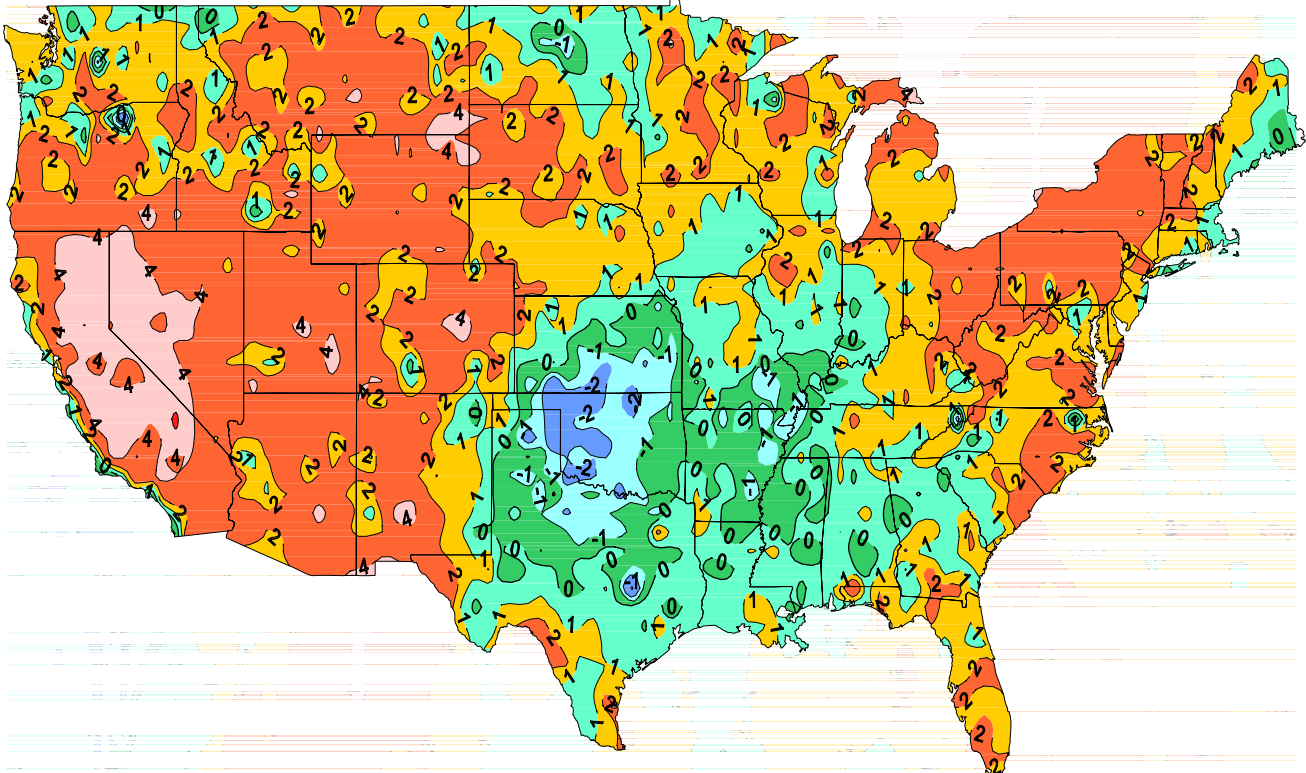


\*NOTE\* Contour maps are computer-generated and intended to show general temperature and precipitation patterns. Therefore, contours may not always account for individual datum points.

Average Temperature (Degrees F)  
July 2005

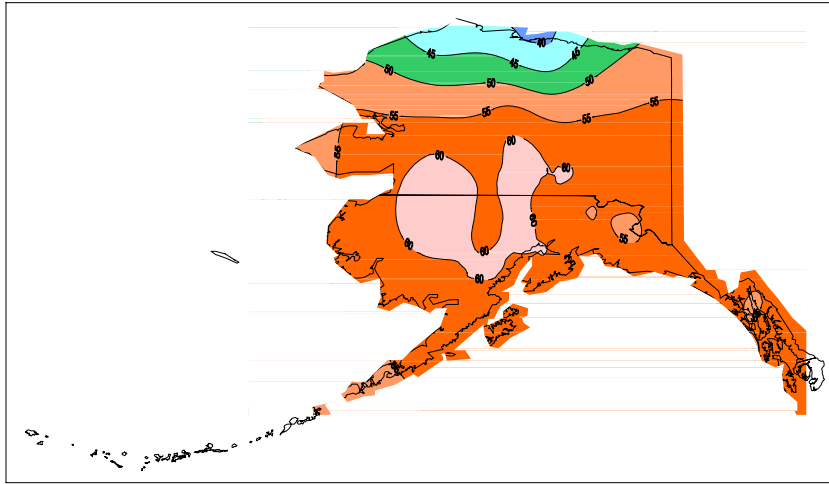


Departure of Average Temperature from Normal (Degrees F)  
July 2005

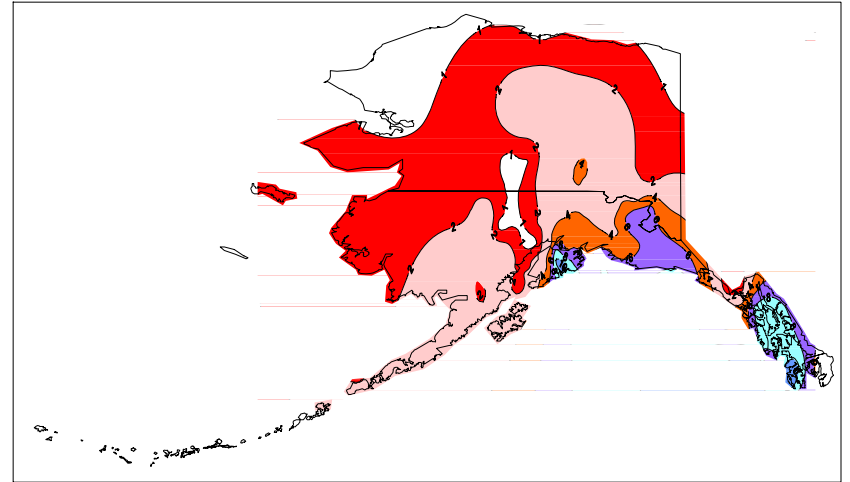


\*NOTE\* Contour maps are computer-generated and intended to show general temperature and precipitation patterns. Therefore, contours may not always account for individual datum points.

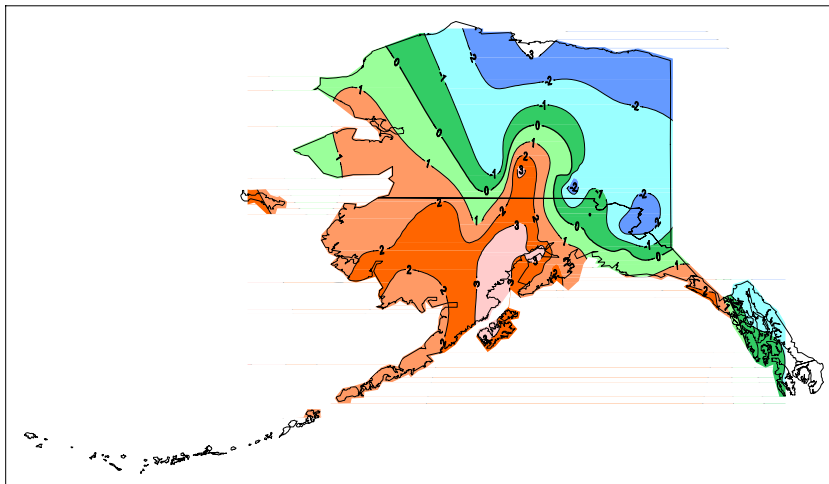
Average Temperature (Degrees F)  
July 2005



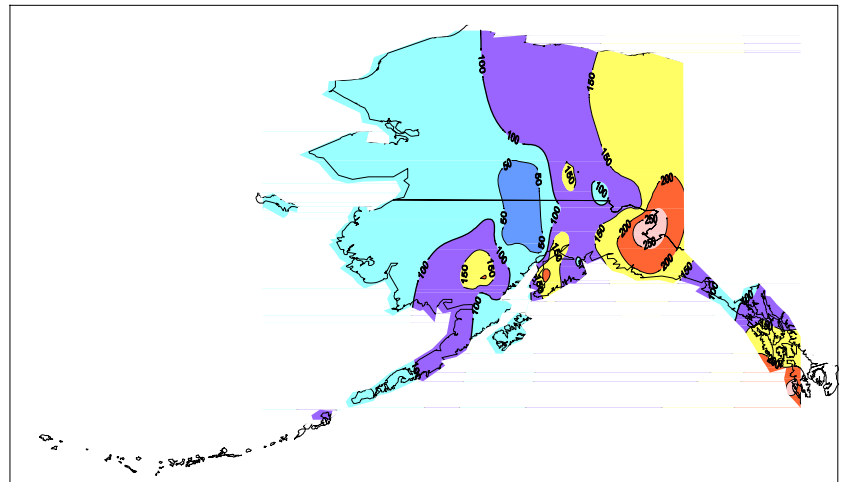
Alaska Precipitation (Inches)  
July 2005



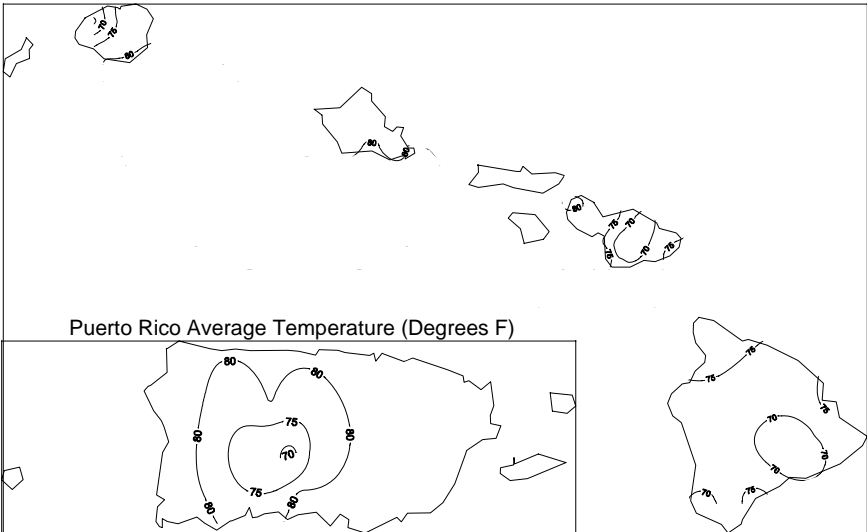
Departure of Average Temperature from Normal (Degrees F)  
July 2005



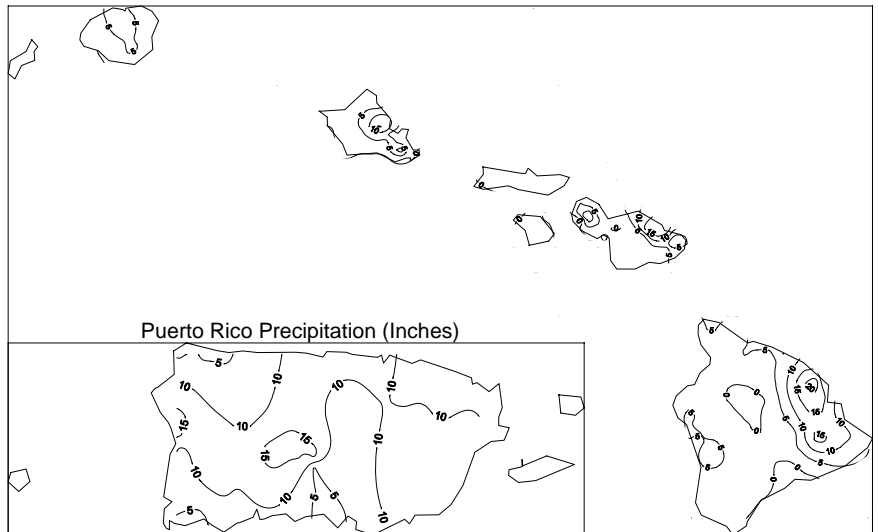
Percent of Normal Precipitation  
July 2005



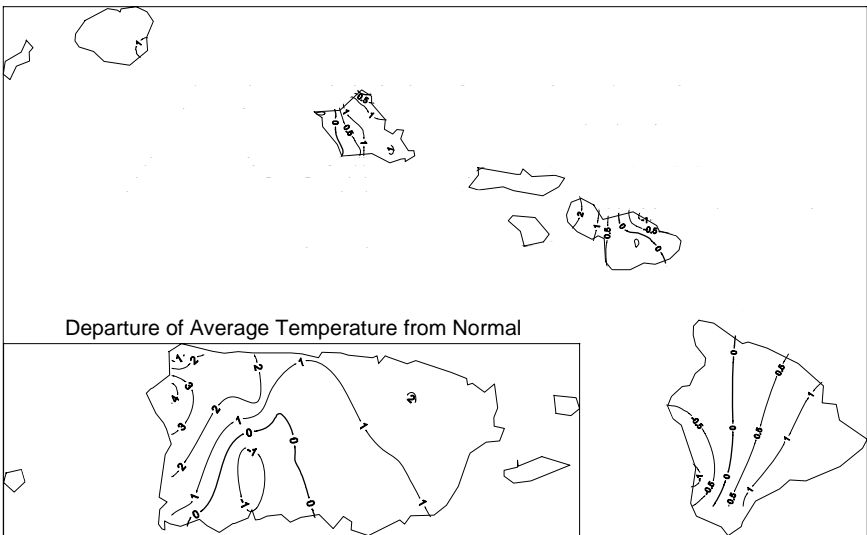
Hawaii Average Temperature (Degrees)  
July 2005



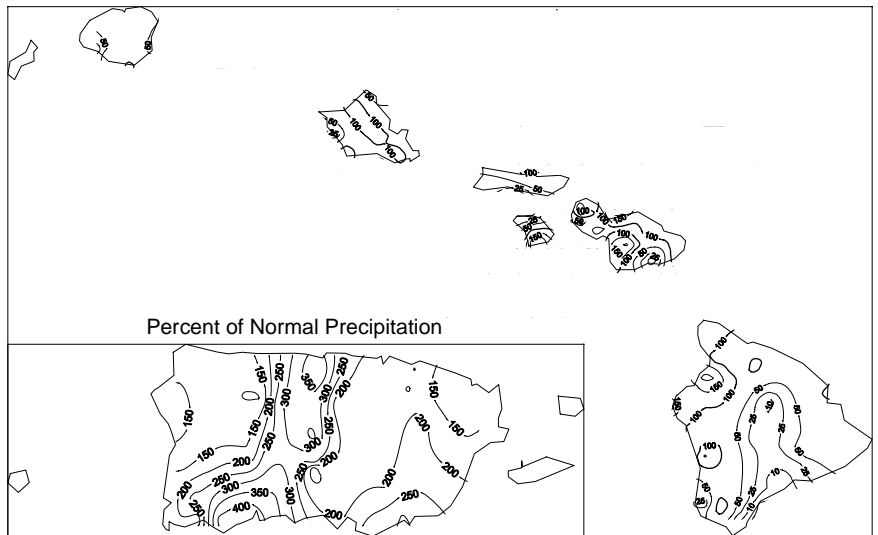
Hawaii Precipitation (Inches)  
July 2005



Departure of Average Temperature from Normal (Degrees)  
July 2005

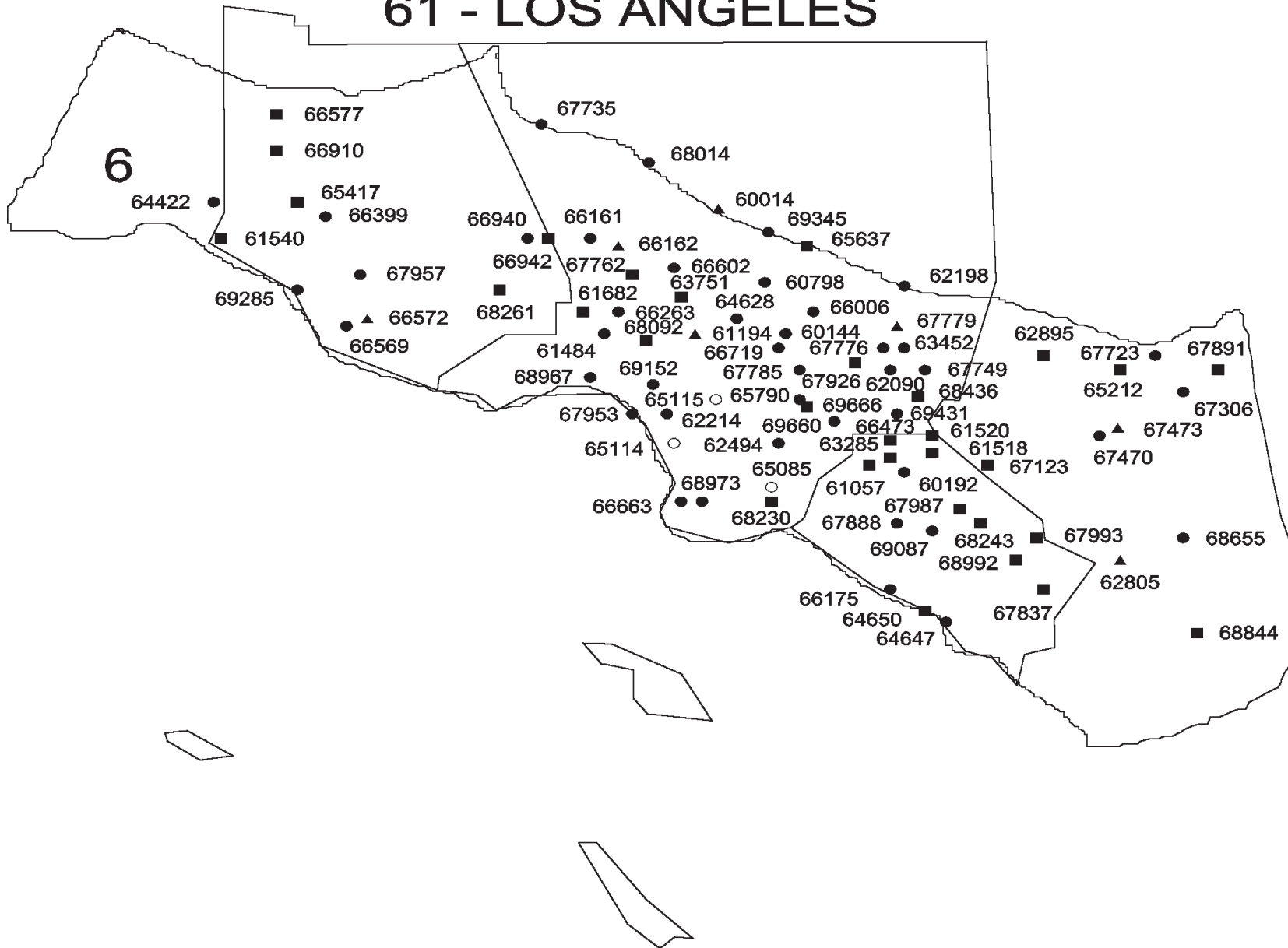


Hawaii Percent of Normal Precipitation  
July 2005

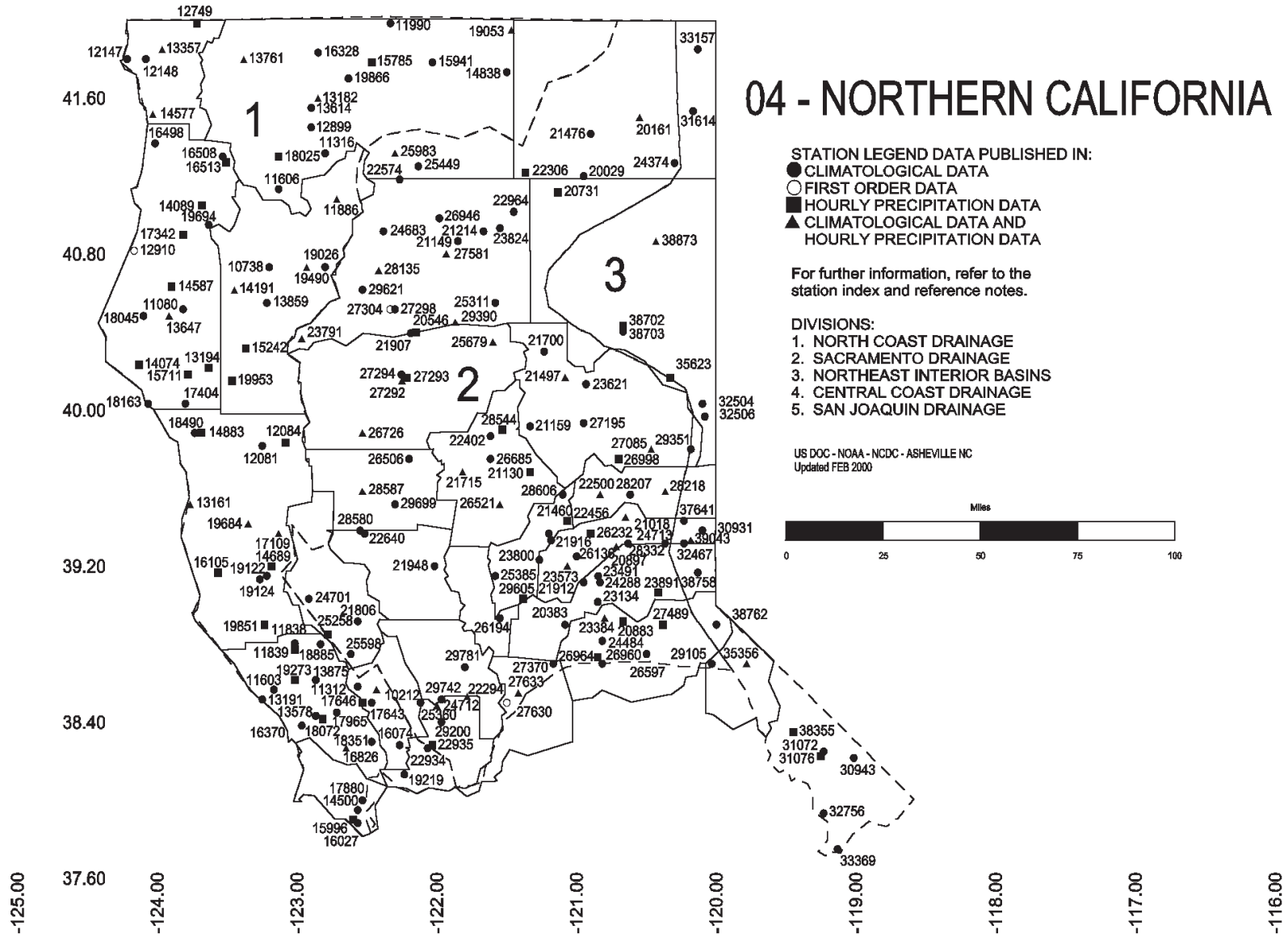




# 61 - LOS ANGELES



42.40





-124.50

-123.50

-122.50

-121.50

-120.50

-119.50

-118.50

-117.50

-116.50

-115.50

-114.50

38.80

38.00

37.20

36.40

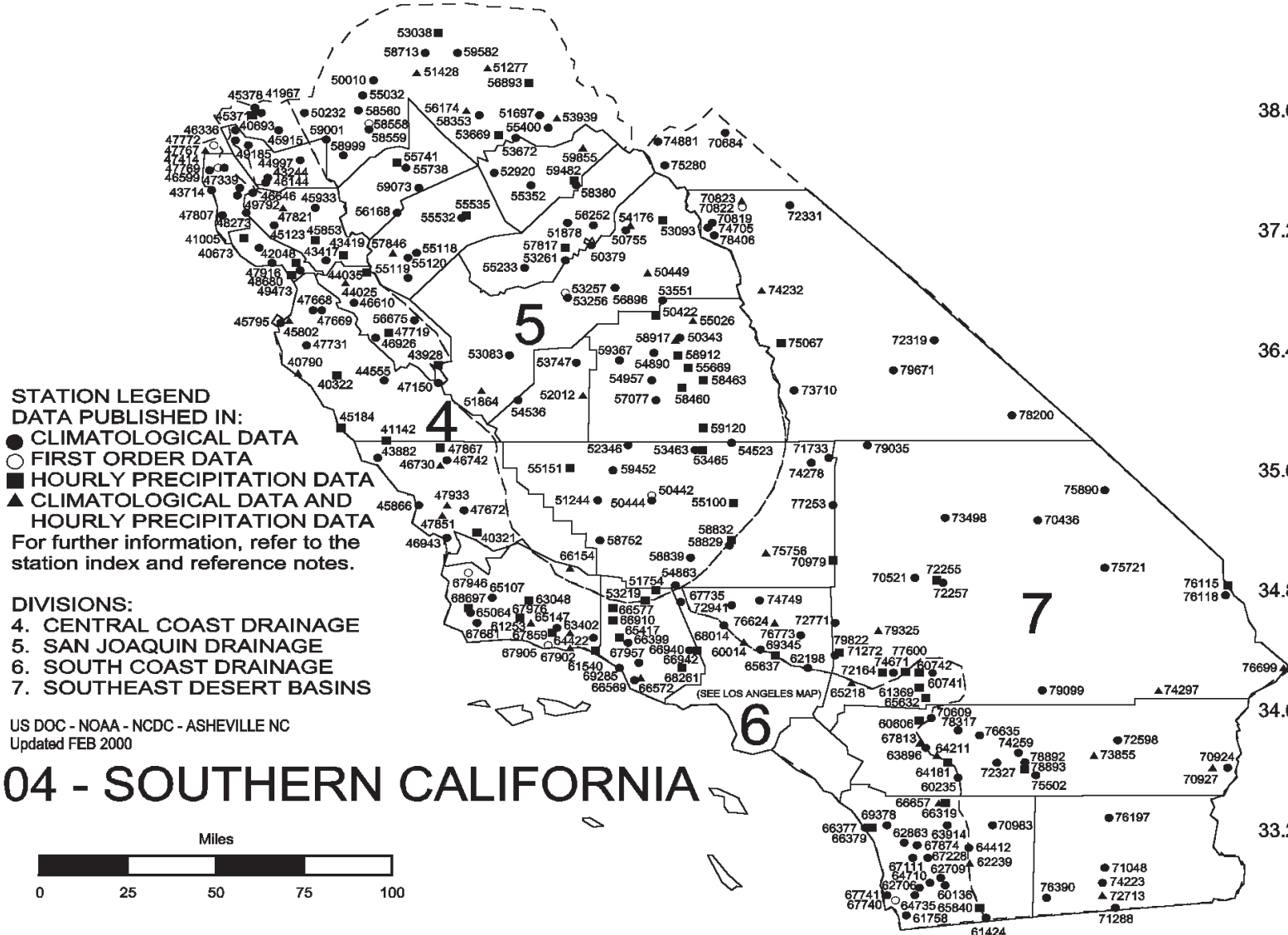
35.60

34.80

34.00

33.20

32.40

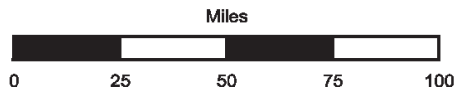


**STATION LEGEND**  
**DATA PUBLISHED IN:**  
 ● CLIMATOLOGICAL DATA  
 ○ FIRST ORDER DATA  
 ■ HOURLY PRECIPITATION DATA  
 ▲ CLIMATOLOGICAL DATA AND  
 HOURLY PRECIPITATION DATA  
 For further information, refer to the  
 station index and reference notes.

**DIVISIONS:**  
 4. CENTRAL COAST DRAINAGE  
 5. SAN JOAQUIN DRAINAGE  
 6. SOUTH COAST DRAINAGE  
 7. SOUTHEAST DESERT BASINS

US DOC - NOAA - NCDC - ASHEVILLE NC  
 Updated FEB 2000

# 04 - SOUTHERN CALIFORNIA



To change your address, please return a copy of the mailing label along with your new address to:

NCDC Subscription Services Center  
310 State Route 956  
Building 300  
Rocket Center, WV 26726

Toll free number: (866) 742-3322  
TDD: (828) 271-4010  
Fax number: (304) 726-4409

NCDC now offers an annual online subscription for the *Climatological Data* publication. When you purchase this subscription service, you will have **immediate online access** to all previous publications back to October 1997 and all publications thereafter until the expiration of the subscription. Your subscription is valid for one year after purchase. **The total cost is \$36 for online delivery (including back issues) compared to \$50 for offline delivery.** To order this and other subscriptions online with your credit card, go to: [www.ncdc.noaa.gov/mpp.html](http://www.ncdc.noaa.gov/mpp.html) and choose subscriptions.

Inquiries/Comments Call: (866) 742-3322 (Toll free)  
(828) 271-4010 (TDD)  
(304) 726-4409 (Fax)

NCDC Subscription Services Center  
310 State Route 956  
Building 300  
Rocket Center, WV 26726

PRSR STD POSTAGE & FEES PAID United States Department of Commerce NOAA Permit No. G-19
---

OFFICIAL BUSINESS  
PENALTY FOR PRIVATE USE \$300  
CHANGE SERVICE REQUESTED