Weather Conditions For:
Edwards Air Force Base, CA. KEDW (NWS/FAA - HNX)
Elev: 2310 ft.; Lat/Lon: 34.91800/-117.87900
Current Time: Aug 19 9:45 pm PDT
Get Yearly Precip Total (non QA/QC'd data)
Get Water Year Precip Total (non QA/QC'd data)

Current Weather Hazards For This Area: Air Quality Alert | Excessive Heat Warning

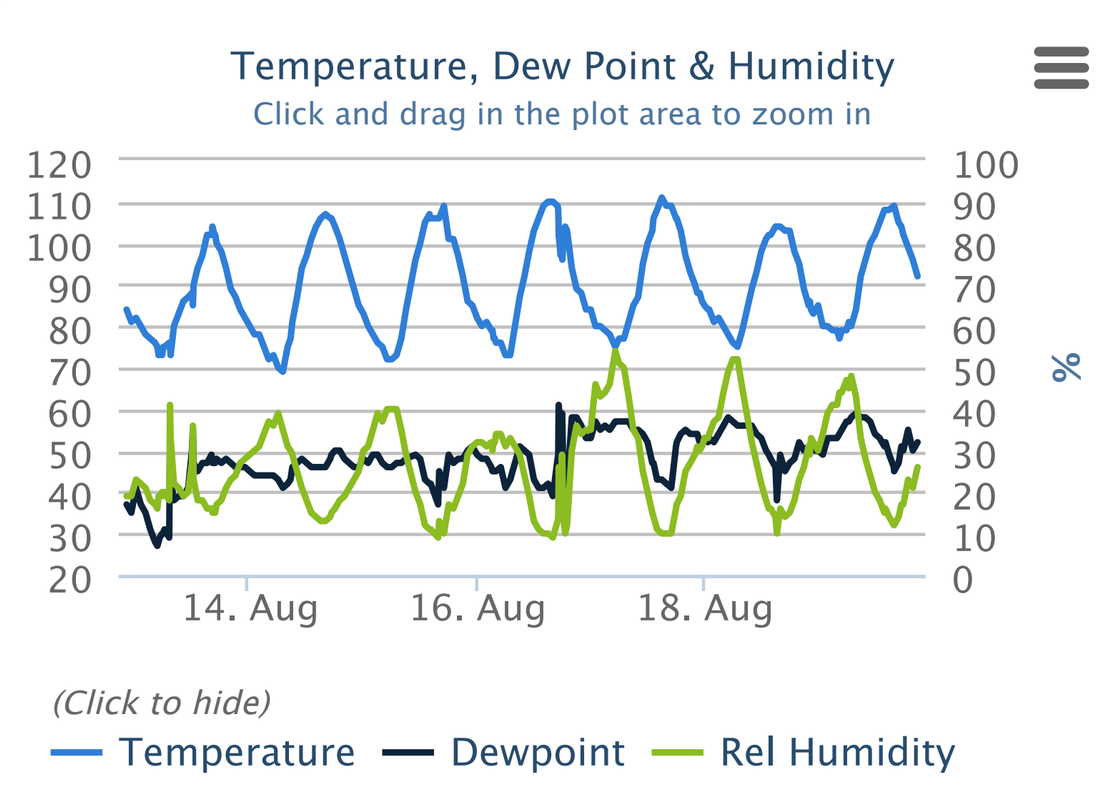

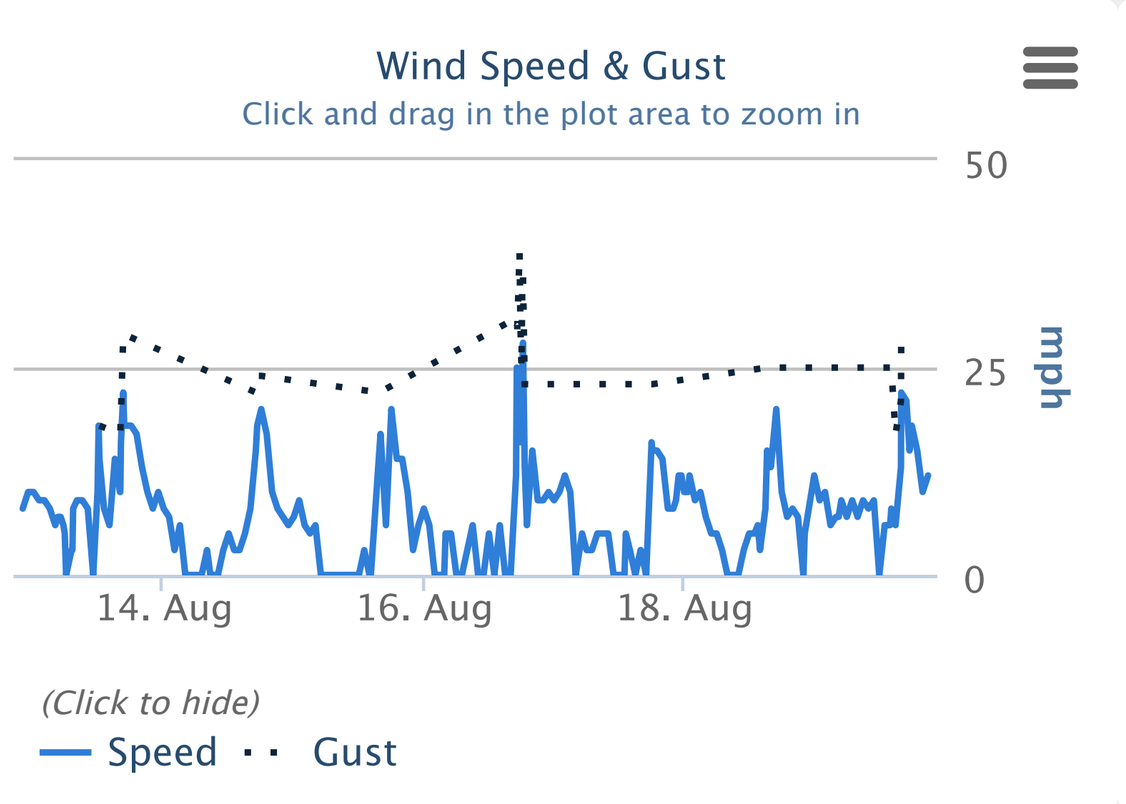

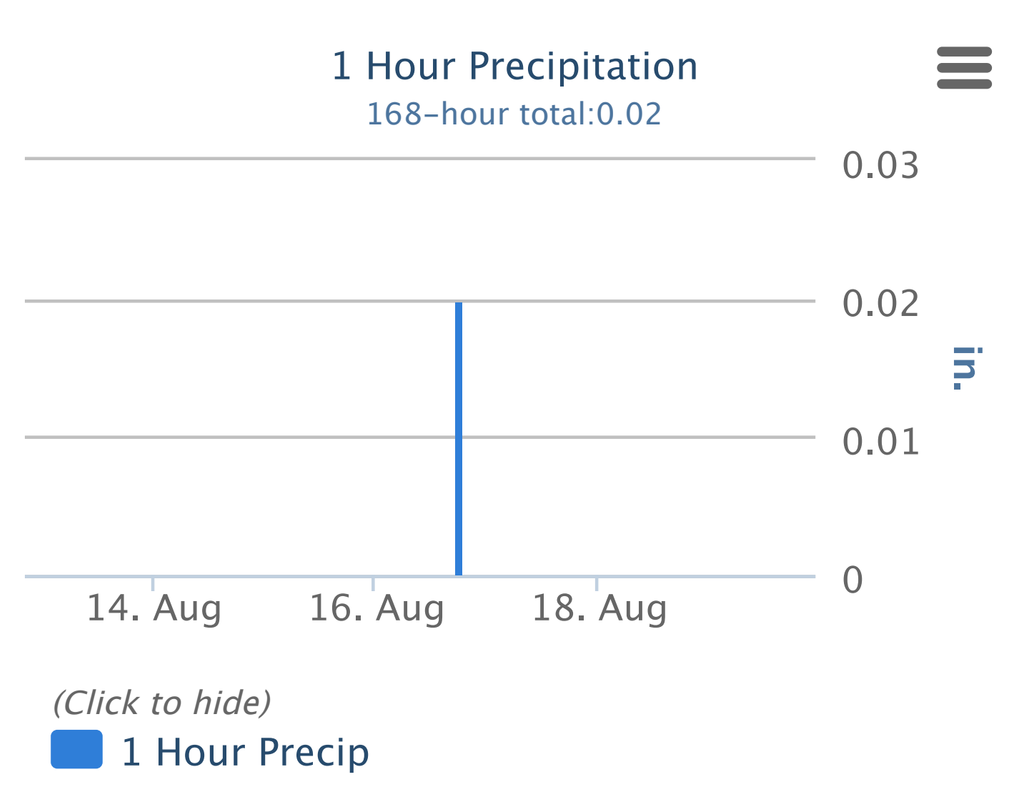

Date (PDT)	Temp (F)	Dew Point (F)	Relative Humidity (%)	Wind Direction	Wind Speed (MPH)	Visibility (miles)	Weather	Clouds	Station Pressure (inches)	Sea Level Pressure (mb)	Altimeter Setting (inches)	1 Hour Precip (inches)	3 Hour Precip (inches)	6 Hour Precip (inches)	6 Hr Max (F)	6 Hr Min (F)	24 Hr Max (F)	24 Hr Min (F)
19 Aug 8:58 pm	92	52	26	W	12	8.00		SCT,SCT200,BKN300	27.47	1008.6	29.88							
19 Aug 7:58 pm	96	50	21	W	10	8.00		SCT,BKN300	27.44	1007.7	29.85							
19 Aug 6:58 pm	99	55	23	W	15	10.00		SCT,SCT080,BKN300	27.43	1007.4	29.84							
19 Aug 5:58 pm	102	50	17	W	18	10.00		SCT,SCT130,BKN300	27.40	1006.2	29.81							
19 Aug 5:33 pm	104	51	17	WNW	15	10.00		SCT,SCT130,BKN300	27.40	1006.2	29.81							
19 Aug 4:58 pm	105	47	14	WSW	21G29	10.00		SCT,SCT130,BKN300	27.40	1006.1	29.81				109	100		
19 Aug 4:01 pm	109	45	12	SW	22G29	15.00		FEW,SCT080,SCT130	27.41		29.82							
19 Aug 3:58 pm	109	46	12	SSW	13G21	15.00		FEW,SCT080,SCT130	27.41	1006.5	29.82							
19 Aug 2:58 pm	108	49	14	W	6G17	15.00		FEW,SCT080,SCT150	27.44	1007.5	29.85							
19 Aug 2:11 pm	108	52	16	W	8G25	15.00		FEW,SCT080,SCT150	27.46		29.87							
19 Aug 1:58 pm	108	51	15	WSW	6	15.00		FEW,SCT080	27.46	1008.2	29.87							
19 Aug 12:58 pm	105	53	18	W	6	15.00		FEW,FEW080	27.48	1009.0	29.89							
19 Aug 11:58 am	102	54	20	N	CALM	15.00		FEW,FEW080,FEW150	27.50	1009.6	29.91							
19 Aug 10:58 am	100	57	24	SW	9	15.00		FEW,FEW080,FEW180	27.51	1010.4	29.93				99	79		
19 Aug 9:58 am	96	58	28	SW	8	20.00		FEW,FEW180	27.52	1010.7	29.94							
19 Aug 8:58 am	92	58	33	SSW	9	15.00		SCT180	27.53	1011.1	29.95							
19 Aug 7:58 am	84	59	43	SW	7	20.00		SCT180	27.54	1011.5	29.96							
19 Aug 6:58 am	80	58	48	SW	9	20.00		SCT180	27.52	1010.9	29.94							
19 Aug 6:28 am	81	57	45	SW	8	20.00		BKN180	27.52	1010.7	29.94							
19 Aug 5:58 am	79	57	47	SSW	7	30.00		FEW080,SCT150,BKN250	27.52	1010.7	29.94							
19 Aug 4:58 am	79	55	44	SW	9	10.00		SCT190	27.50	1010.0	29.92				86	77		
19 Aug 4:28 am	77	54	44	SW	7	10.00		BKN180	27.51	1010.5	29.93							
19 Aug 3:58 am	79	53	41	SW	7	10.00		SCT200,BKN230	27.51	1010.4	29.93							
19 Aug 2:58 am	79	53	41	SW	6	10.00		CLR	27.51	1010.4	29.93							
19 Aug 1:58 am	80	53	39	SSW	10	10.00		CLR	27.51	1010.4	29.93							
19 Aug 12:58 am	80	49	34	WSW	9	10.00		CLR	27.52	1010.7	29.94						106	75
18 Aug 11:58 pm	85	50	30	SW	12	10.00		CLR	27.52	1010.7	29.94							
18 Aug 10:58 pm	83	50	32	SW	8	10.00		CLR	27.53	1011.1	29.95				105	83		
18 Aug 10:28 pm	84	52	33	WSW	6	10.00		SCT190	27.53	1011.2	29.95							
18 Aug 10:13 pm	86	50	29	WSW	5	10.00		BKN190	27.53	1011.2	29.95							
18 Aug 9:58 pm	85	51	31	N	CALM	40.00		SCT080,SCT150	27.53	1011.2	29.95							
18 Aug 8:58 pm	89	50	26	SW	7	40.00		FEW080,SCT180	27.52	1011.0	29.94							
18 Aug 7:58 pm	95	52	23	W	8	40.00		FEW080,SCT180	27.51	1010.6	29.93							
18 Aug 6:58 pm	98	48	18	SW	7	40.00		FEW080,SCT180	27.50	1010.0	29.91							
18 Aug 5:58 pm	103	47	15	WSW	10	40.00		SCT080,BKN180	27.48	1009.1	29.89							
18 Aug 4:58 pm	103	45	14	S	20	30.00		BKN080,BKN150	27.50	1010.0	29.92				106	93		
18 Aug 3:58 pm	104	49	16	SSE	13	30.00		FEW,BKN080	27.54	1011.4	29.96							
18 Aug 3:16 pm	104	38	10	SSE	15G25	20.00		FEW,FEW060,BKN080	27.53	1010.9	29.95							
18 Aug 2:58 pm	104	46	14	SSE	8	20.00		FEW,FEW060,BKN080	27.54	1011.3	29.96							
18 Aug 1:58 pm	102	48	16	NE	3	20.00		FEW030,BKN080	27.54	1011.4	29.96							
18 Aug 1:33 pm	102	49	16	ESE	6	20.00		FEW030,BKN080	27.56		29.98							
18 Aug 12:58 pm	101	50	18	ENE	5	20.00		FEW030,SCT080,SCT150	27.57	1012.3	29.99							
18 Aug 11:58 am	98	53	22	NNW	5	20.00		FEW030,SCT150	27.59	1013.1	30.01							
18 Aug 10:58 am	93	54	27	NE	3	20.00		FEW080,SCT150,BKN250	27.61	1014.2	30.04				93	75		
18 Aug 9:58 am	89	56	32	N	CALM	20.00		FEW080,SCT150,BKN250	27.62	1014.6	30.05							
18 Aug 7:58 am	79	56	45	N	CALM	30.00		FEW080,SCT150,SCT250	27.61	1014.0	30.03							
18 Aug 6:58 am	75	56	52	SSW	3	30.00		FEW080,SCT150,SCT300	27.59	1013.2	30.01							
18 Aug 5:58 am	76	57	52	SW	5	30.00		FEW080,SCT150	27.57	1012.4	29.99							
18 Aug 4:58 am	78	58	49	SSW	5	10.00		CLR	27.56	1012.0	29.98				87	78		
18 Aug 3:58 am	80	56	44	S	7	10.00		CLR	27.55	1011.5	29.97							
18 Aug 2:58 am	82	54	38	SW	10	10.00		CLR	27.55	1011.4	29.97							
18 Aug 1:58 am	81	52	37	WSW	9	10.00		CLR	27.55	1011.5	29.97							
18 Aug 12:58 am	84	53	34	SW	12	10.00		SCT180	27.56	1012.0	29.98						111	75
18 Aug 12:43 am	84	52	33	SW	10	10.00		BKN180	27.56	1012.0	29.98							
17 Aug 11:58 pm	85	53	33	SW	10	10.00		CLR	27.55	1011.6	29.97							
17 Aug 11:28 pm	86	52	31	SSW	12	10.00		SCT180	27.55	1011.7	29.97							
17 Aug 10:58 pm	88	52	30	SW	12	10.00		BKN180	27.55	1011.7	29.97				109	88		
17 Aug 10:28 pm	88	54	31	SW	9	10.00		BKN180	27.55	1011.7	29.97							
17 Aug 9:58 pm	90	54	29	WSW	8	15.00		SCT150,BKN200	27.54	1011.6	29.96							
17 Aug 8:58 pm	93	54	27	WSW	8	15.00		SCT150,BKN200	27.52	1010.8	29.94							
17 Aug 7:58 pm	97	55	25	W	14	10.00		FEW080,SCT150,BKN200	27.50	1010.1	29.92							
17 Aug 6:58 pm	103	54	19	W	15	10.00		FEW080,FEW150,BKN200	27.48	1009.0	29.89							
17 Aug 6:07 pm	106	52	17	WSW	15G23	20.00		FEW080,SCT150,BKN200	27.48		29.89							
17 Aug 5:58 pm	106	51	16	WSW	16	20.00		FEW080,SCT150,BKN200	27.48	1009.0	29.89							
17 Aug 4:58 pm	109	41	10	N	CALM	30.00		FEW080,BKN150,BKN210	27.48	1008.9	29.89				111	96		
17 Aug 3:58 pm	109	42	10	ENE	3	30.00		FEW080,BKN150,BKN210	27.49	1009.2	29.90							
17 Aug 3:56 pm	109	42	10	ENE	3	30.00		FEW080,BKN150,BKN210	27.49	1009.2	29.90							
17 Aug 2:58 pm	111	43	10	N	CALM	20.00		FEW080,BKN150,BKN210	27.51	1010.2	29.93							
17 Aug 1:58 pm	108	43	11	E	3	20.00		FEW080,BKN150	27.53	1010.9	29.95							
17 Aug 1:13 pm	106	47	14	NNE	5	20.00		FEW080,BKN150,BKN200	27.54	1011.3	29.96							
17 Aug 12:58 pm	103	47	15	N	CALM	20.00		FEW080,BKN150	27.55	1011.7	29.97							
17 Aug 11:58 am	100	52	20	N	CALM	40.00		FEW030,SCT150,SCT200	27.58	1012.8	30.00							
17 Aug 10:58 am	95	54	25	N	CALM	40.00		FEW030,SCT150,SCT200	27.58	1012.9	30.00				96	75		
17 Aug 9:58 am	87	55	33	S	5	40.00		FEW030,SCT150,SCT200	27.60	1013.7	30.02							
17 Aug 8:58 am	85	55	35	N	5	40.00		FEW030,SCT150,BKN200	27.59	1013.3	30.01							
17 Aug 7:58 am	81	57	43	SW	5	40.00		FEW030,SCT150,BKN200	27.59	1013.3	30.01							
17 Aug 6:58 am	77	57	50	WSW	3	40.00		FEW030,SCT150,SCT200	27.58	1012.9	30.00							
17 Aug 5:58 am	77	57	51	WSW	3	40.00		SCT150,SCT200	27.56	1012.4	29.98							
17 Aug 5:09 am	75	57	54	WSW	5	40.00		SCT150,SCT200	27.54	1011.5	29.96							
17 Aug 3:58 am	78	55	46	N	CALM	10.00		BKN190	27.53	1010.8	29.95							
17 Aug 2:58 am	79	56	44	SW	10	10.00		CLR	27.52	1010.5	29.94							
17 Aug 1:58 am	80	55	43	SW	12	10.00		CLR	27.52	1010.5	29.94							
17 Aug 12:58 am	80	57	46	SW	10	10.00		CLR	27.53	1010.9	29.95						112	72
16 Aug 11:58 pm	84	53	35	SSW	9	10.00		CLR	27.53	1010.9	29.95							
16 Aug 10:58 pm	84	53	35	SW	10	10.00		CLR	27.52	1010.7	29.94			0.02	108	84		
16 Aug 9:58 pm	88	56	34	SW	9	10.00		CLR	27.51	1010.5	29.93							
16 Aug 8:58 pm	89	58	36	SW	9	10.00		CLR	27.50	1010.2	29.92							
16 Aug 7:58 pm	94	58	30	WSW	15	10.00		CLR	27.48	1009.2	29.89		0.02					
16 Aug 6:58 pm	103	41	12	SW	6G23	10.00		CLR	27.44	1007.8	29.85							
16 Aug 6:34 pm	104	38	10	WNW	13G23	10.00		FEW150	27.44	1007.8	29.85							
16 Aug 6:15 pm	102	42	13	SSW	28G36	10.00		CLR	27.45	1008.2	29.86							
16 Aug 6:08 pm	99	47	17	WSW	25G36	10.00		FEW170	27.45	1008.3	29.86							
16 Aug 5:58 pm	96	57	27	SSW	21G25	10.00		CLR	27.48	1009.4	29.89	0.02						
16 Aug 5:54 pm	97	59	29	SSW	17	10.00		FEW160	27.48	1009.4	29.89							
16 Aug 5:49 pm	99	58	26	SSW	16G29	10.00	Lt Drizzle	FEW160	27.48	1009.3	29.89							
16 Aug 5:46 pm	99	56	24	SSW	17G30	10.00	Thunder, Lt Drizzle	FEW160	27.48	1009.3	29.89							
16 Aug 5:37 pm	97	54	24	S	24G39	10.00	Thunder	FEW011,SCT160	27.48	1009.3	29.89							
16 Aug 5:12 pm	102	61	26	S	18G30	8.00	Lt Rain Thunder Shwr	FEW014,BKN140	27.48	1009.1	29.89							
16 Aug 5:11 pm	104	60	23	S	22G30	9.00	Lt Rain	FEW014,BKN150	27.48	1009.1	29.89							
16 Aug 5:06 pm	108	49	14	SSW	25G31	10.00	Lt Drizzle	BKN150	27.46	1008.3	29.87							
16 Aug 4:58 pm	109	48	13	SSW	12	10.00		BKN150	27.46	1008.2	29.87				112	98		
16 Aug 3:58 pm	110	39	9	N	CALM	20.00		SCT050,BKN250	27.46	1008.2	29.87							
16 Aug 2:58 pm	110	42	10	N	CALM	20.00		FEW050,BKN250	27.48	1008.9	29.89							
16 Aug 1:58 pm	109	41	10	SSE	6	20.00		FEW,FEW050,BKN250	27.50	1009.5	29.91							
16 Aug 12:58 pm	106	41	11	N	CALM	15.00		FEW,FEW050,BKN250	27.51	1010.3	29.93							
16 Aug 11:58 am	103	43	13	NNE	5	15.00		FEW,FEW050,BKN250	27.53	1011.0	29.95							
16 Aug 10:58 am	98	49	19	N	CALM	15.00		FEW,FEW050,SCT250	27.54	1011.4	29.96				98	72		
16 Aug 9:58 am	92	50	24	N	CALM	10.00		SCT,BKN250	27.55	1011.8	29.97							
16 Aug 8:58 am	87	51	29	SSW	6	10.00		SCT,SCT250	27.54	1011.5	29.96							
16 Aug 7:58 am	80	47	31	SSW	3	10.00		CLR	27.55	1011.9	29.97							
16 Aug 6:58 am	73	43	33	N	CALM	10.00		FEW180	27.54	1011.6	29.96							
16 Aug 5:58 am	73	41	31	N	CALM	10.00		CLR	27.52	1010.9	29.94							
16 Aug 4:58 am	76	46	34	W	5	10.00		FEW190	27.50	1009.9	29.92				85	75		
16 Aug 3:58 am	76	45	34	SE	5	10.00		FEW190	27.50	1010.1	29.92							
16 Aug 3:43 am	77	45	32	N	CALM	10.00		SCT180	27.50	1010.0	29.92							
16 Aug 3:28 am	77	45	32	N	CALM	10.00		BKN180	27.50	1009.9	29.92							
16 Aug 3:13 am	79	45	30	N	CALM	10.00		SCT180	27.50	1009.9	29.92							
16 Aug 2:58 am	79	46	32	N	CALM	10.00		BKN180	27.51	1010.3	29.93							
16 Aug 1:58 am	81	48	31	N	CALM	10.00		BKN190	27.51	1010.3	29.93							
16 Aug 12:58 am	80	48	32	SW	6	10.00		CLR	27.52		29.94						109	71
15 Aug 11:58 pm	82	49	32	SW	8	10.00		CLR	27.52		29.94							
15 Aug 10:58 pm	85	51	31	SSW	6	10.00		CLR	27.52		29.94				109	84		
15 Aug 9:58 pm	86	50	29	S	3	10.00		CLR	27.51		29.93							
15 Aug 8:58 pm	92	48	22	W	10	10.00		CLR	27.50		29.92							
15 Aug 7:58 pm	97	48	19	W	14	10.00		CLR	27.50	1009.9	29.91							
15 Aug 6:58 pm	101	47	16	WNW	14	10.00		CLR	27.47	1008.8	29.88							
15 Aug 5:58 pm	101	49	17	WNW	20	60.00		FEW070,FEW150,SCT250	27.47	1008.8	29.88							
15 Aug 4:58 pm	109	41	10	SSW	6	50.00		FEW080,FEW150,BKN250	27.48	1009.0	29.89				109	105		
15 Aug 3:58 pm	106	45	13	SSE	17	50.00		FEW080,SCT160,BKN250	27.49	1009.3	29.90							
15 Aug 3:45 pm	106	37	9	SE	15G22	50.00		FEW080,BKN170,BKN250	27.50	1009.4	29.91							
15 Aug 2:11 pm	106	42	11	N	CALM	50.00		FEW080,BKN170,BKN250	27.50	1010.0	29.92							
15 Aug 1:58 pm	106	42	11	N	CALM	50.00		FEW080,BKN150,BKN250	27.50	1010.0	29.92							
15 Aug 1:56 pm	107	42	11	N	CALM	50.00		FEW080,BKN150,BKN250	27.50	1010.0	29.92							
15 Aug 12:58 pm	105	43	12	N	3	50.00		FEW080,BKN150,BKN250	27.52	1010.7	29.94							
15 Aug 11:58 am	100	48	17	N	CALM	50.00		FEW080,SCT150,BKN250	27.54	1011.4	29.96							
15 Aug 10:58 am	96	49	20	N	CALM	50.00		FEW080,SCT150,BKN250	27.55	1011.7	29.97				96	71		
15 Aug 8:58 am	84	48	29	N	CALM	50.00		FEW060,SCT150,BKN250	27.56	1012.3	29.98							
15 Aug 7:58 am	77	47	35	N	CALM	60.00		FEW050,FEW150,SCT250	27.56	1012.3	29.98							
15 Aug 6:58 am	73	47	40	N	CALM	60.00		FEW150,SCT250	27.54	1011.6	29.96							
15 Aug 5:58 am	72	46	40	N	CALM	60.00		FEW150,SCT250	27.52	1010.9	29.94							
15 Aug 4:58 am	72	46	40	N	CALM	10.00		CLR	27.51	1010.5	29.93				85	72		
15 Aug 3:58 am	75	47	37	W	6	10.00		CLR	27.50	1010.0	29.92							
15 Aug 2:58 am	76	49	39	SW	5	10.00		CLR	27.50	1010.0	29.92							
15 Aug 1:58 am	78	49	35	SW	6	10.00		CLR	27.51	1010.4	29.93							
15 Aug 12:58 am	80	47	31	S	9	10.00		CLR	27.52	1010.7	29.94						107	68
14 Aug 11:58 pm	83	48	30	SSW	7	10.00		CLR	27.53	1011.1	29.95							
14 Aug 10:58 pm	85	46	25	SW	6	10.00		CLR	27.53	1011.1	29.95				107	85		
14 Aug 9:58 pm	89	46	23	SW	7	50.00		SCT100,SCT250	27.52	1010.9	29.94							
14 Aug 8:58 pm	93	47	21	WSW	8	50.00		SCT100,SCT250	27.50	1010.2	29.92							
14 Aug 7:58 pm	97	48	19	WSW	10	50.00		FEW,SCT100,SCT250	27.50	1010.0	29.91							
14 Aug 6:58 pm	101	50	18	WSW	17	30.00		FEW,SCT100,SCT250	27.48	1009.4	29.89							
14 Aug 5:58 pm	104	50	16	WSW	20G24	30.00		FEW,SCT100,SCT250	27.48	1009.3	29.89							
14 Aug 5:13 pm	106	49	15	W	18G24	30.00		FEW,SCT100,SCT250	27.48		29.89							
14 Aug 4:58 pm	106	48	14	SW	15G22	30.00		FEW,SCT100	27.48	1009.0	29.89				107	94		
14 Aug 3:58 pm	107	46	13	SW	8	20.00		FEW,FEW100	27.49	1009.4	29.90							
14 Aug 2:58 pm	106	46	13	W	5	20.00		FEW,FEW100	27.50	1010.1	29.92							
14 Aug 1:58 pm	104	46	14	SSW	3	20.00		FEW,FEW100	27.52	1010.7	29.94							
14 Aug 12:58 pm	101	46	15	NNE	3	20.00		FEW,FEW100	27.54	1011.5	29.96							
14 Aug 11:58 am	97	47	18	N	5	40.00		FEW,FEW100,FEW150	27.56	1012.3	29.98							
14 Aug 10:58 am	94	48	21	E	3	40.00		FEW100,SCT120,SCT150	27.59	1013.3	30.01				94	68		
14 Aug 9:58 am	87	47	25	N	CALM	40.00		FEW150	27.59	1013.4	30.01							
14 Aug 8:58 am	81	46	29	N	CALM	40.00		FEW120,SCT150	27.59	1013.5	30.01							
14 Aug 8:35 am	77	43	30	N	CALM	40.00		FEW120,SCT150	27.59	1013.7	30.01							
14 Aug 7:58 am	75	42	31	NNW	3	40.00		FEW120,SCT150	27.58	1013.3	30.00							
14 Aug 6:58 am	69	41	35	N	CALM	40.00		FEW120,SCT150	27.57	1012.6	29.99							
14 Aug 5:58 am	70	43	39	N	CALM	60.00		SCT150,BKN250	27.54	1011.8	29.96							
14 Aug 4:58 am	73	44	36	N	CALM	10.00		SCT230	27.52	1011.0	29.94				82	72		
14 Aug 3:58 am	72	44	37	N	CALM	10.00		SCT230	27.51	1010.6	29.93							
14 Aug 2:58 am	75	44	34	SSW	6	10.00		FEW230	27.52	1010.9	29.94							
14 Aug 1:58 am	78	44	31	S	3	10.00		CLR	27.52	1010.9	29.94							
14 Aug 12:58 am	78	44	30	SW	7	10.00		CLR	27.52	1011.0	29.94						103	73
13 Aug 11:58 pm	80	45	29	SW	8	30.00		FEW120,SCT200	27.53	1011.6	29.95							
13 Aug 10:58 pm	82	46	28	SW	10	30.00		FEW120,SCT200	27.52	1011.1	29.94				100	82		
13 Aug 9:58 pm	84	46	27	SSW	8	30.00		FEW120,SCT200	27.52	1011.0	29.94							
13 Aug 8:58 pm	87	46	24	SW	10	15.00		FEW080,SCT120,SCT200	27.51	1010.7	29.93							
13 Aug 7:58 pm	89	47	23	W	13	15.00		FEW030,FEW080,SCT120	27.50	1010.1	29.91							
13 Aug 6:58 pm	94	48	21	W	17	20.00		FEW030,FEW080,SCT120	27.49	1009.8	29.90							
13 Aug 5:58 pm	98	47	18	W	18	15.00		FEW030,FEW080,SCT120	27.48	1009.3	29.89							
13 Aug 4:58 pm	100	48	17	WNW	18	15.00		FEW030,FEW080,SCT120	27.49	1009.5	29.90			T	103	84		
13 Aug 4:41 pm	102	47	15	WNW	18G29	15.00		FEW030,FEW080,SCT120	27.49		29.90							
13 Aug 4:31 pm	102	47	15	WNW	22G29	15.00		FEW030,FEW080,BKN120	27.48	1009.5	29.89							
13 Aug 4:05 pm	104	47	15	W	16	15.00		FEW030,FEW080,BKN120	27.49	1009.4	29.90							
13 Aug 3:58 pm	102	48	16	SW	10G17	15.00		FEW030,FEW080,BKN120	27.49	1009.4	29.90							
13 Aug 3:54 pm	102	49	16	WSW	10G17	15.00		FEW030,FEW080,BKN120	27.49	1009.4	29.90							
13 Aug 2:58 pm	102	47	16	SW	14	50.00		SCT080,BKN120,BKN200	27.50	1010.1	29.92							
13 Aug 1:58 pm	97	47	18	NNW	6	70.00		FEW050,SCT150,BKN200	27.52	1010.9	29.94		T					
13 Aug 12:58 pm	94	45	18	NNW	8	60.00		FEW050,BKN130,BKN200	27.53	1011.2	29.95	T						
13 Aug 12:07 pm	90	47	23	NW	14G18	70.00		FEW024,FEW055,SCT095	27.53	1011.4	29.95							
13 Aug 11:58 am	85	55	36	NNW	18	70.00	Lt Rain	FEW025,FEW047,SCT055	27.54	1011.8	29.96	T						
13 Aug 11:46 am	88	50	27	WSW	10	70.00	Lt Rain	FEW045,FEW055,SCT070	27.57	1012.8	29.99							
13 Aug 10:58 am	87	41	20	N	CALM	70.00		FEW080,BKN130,BKN200	27.58	1013.2	30.00			T	87	73		
13 Aug 9:58 am	86	39	19	S	8	50.00		FEW080,BKN130,BKN200	27.58	1013.2	30.00							
13 Aug 8:58 am	83	39	21	WSW	9	30.00		FEW050,BKN130,BKN200	27.57	1012.8	29.99							
13 Aug 7:58 am	80	38	22	SSW	9	20.00		FEW017,BKN130,BKN200	27.56	1012.4	29.98	T	T					
13 Aug 7:16 am	73	43	33	S	8	15.00		FEW017,BKN130,BKN200	27.55	1012.2	29.97							
13 Aug 7:08 am	75	50	41	SSW	3	15.00	Lt Rain	FEW017,BKN130,BKN200	27.54		29.96							
13 Aug 6:58 am	76	29	18	WSW	3	15.00		BKN130,BKN200	27.54	1011.7	29.96							
13 Aug 5:58 am	75	31	20	N	CALM	10.00		SCT080,BKN120,BKN200	27.53	1011.2	29.95							
13 Aug 5:43 am	75	30	19	SW	5	9.00		SCT160	27.52	1010.9	29.94							
13 Aug 5:28 am	73	30	20	SW	6	10.00		BKN160	27.52	1010.9	29.94							
13 Aug 4:58 am	74	29	19	SW	7	10.00		CLR	27.52	1010.9	29.94				82	74		
13 Aug 4:43 am	73	28	19	WSW	7	10.00		SCT150	27.52	1010.9	29.94							
13 Aug 4:28 am	75	27	16	SW	7	10.00		BKN150	27.52	1010.9	29.94							
13 Aug 3:58 am	76	28	17	WSW	6	10.00		CLR	27.52	1010.8	29.94							
13 Aug 2:58 am	77	31	18	SSW	8	10.00		CLR	27.52	1010.8	29.94							
13 Aug 1:58 am	78	35	21	SW	9	8.00		CLR	27.52	1010.8	29.94							
13 Aug 12:58 am	80	37	22	SSW	9	8.00		CLR	27.53	1011.1	29.95						104	62
12 Aug 11:58 pm	82	41	23	WSW	10	60.00		FEW150	27.52	1010.8	29.94							
12 Aug 10:58 pm	81	35	19	SW	10	60.00		CLR	27.52	1011.0	29.94				103	81		
12 Aug 9:58 pm	84	37	19	SW	8	60.00		CLR	27.52	1011.0	29.94							