[Permalink](#) | [2 Days](#) | [Raw Observations](#) | [5 Minute Observations](#) | [Int. Units](#) | [Cloud Column Decoder](#) | [FAQ/Data Issues](#)

Weather Conditions For:
Hawthorne Industrial Airport, NV. KHTH (NWS/FAA - REV)
Elev: 4230 ft.; Lat/Lon: 38.54482/-118.63137
Current Time: Jul 14 1:38 pm PDT
Get Yearly Precip Total (non QA/QC'd data)
Get Water Year Precip Total (non QA/QC'd data)

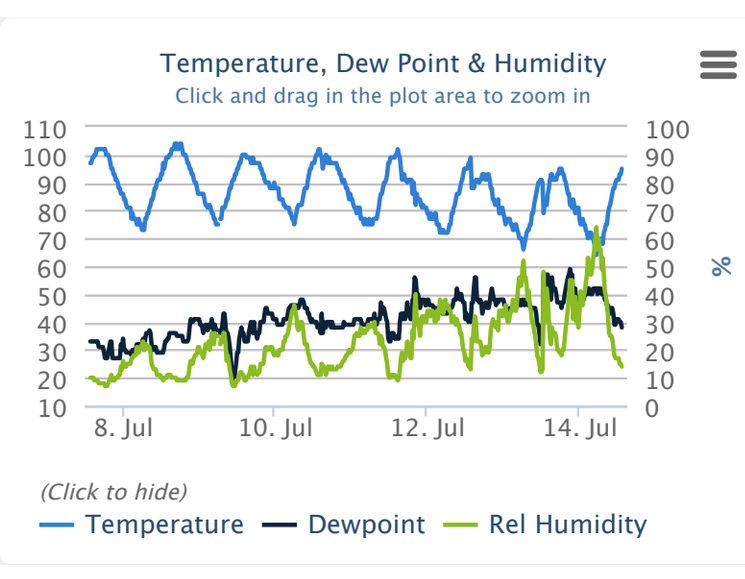

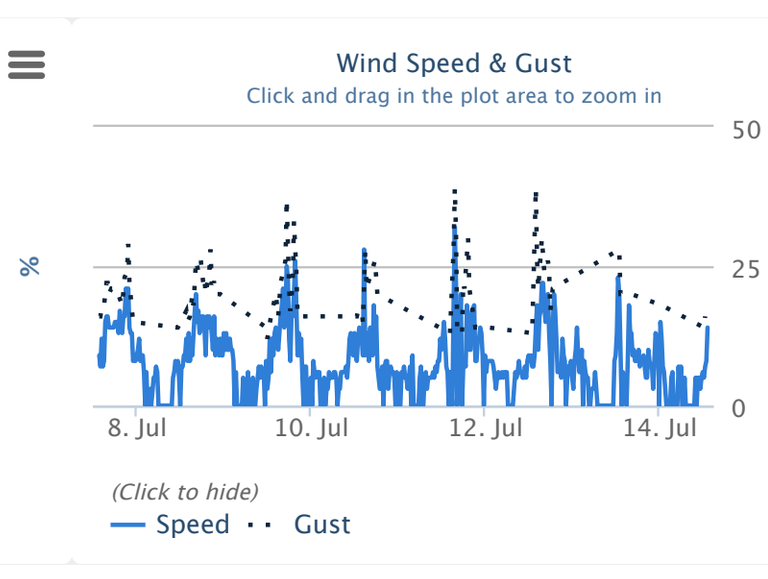

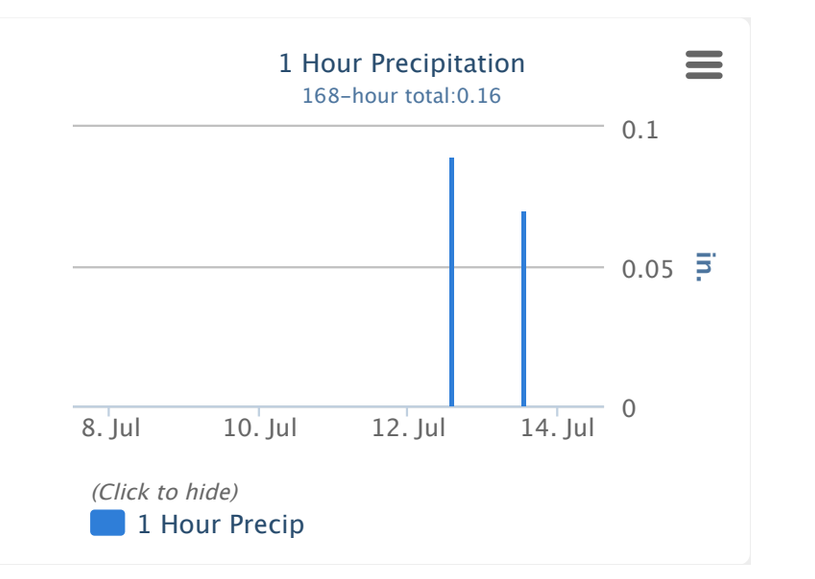

Date (PDT)	Temp (F)	Dew Point (F)	Relative Humidity (%)	Wind Direction	Wind Speed (MPH)	Visibility (miles)	Weather	Clouds	Station Pressure (inches)	Sea Level Pressure (mb)	Altimeter Setting (inches)	1 Hour Precip (inches)
14 Jul 1:15 pm	95	38	14	NW	14	10.00		CLR	25.68	1001.3	29.99	
14 Jul 12:55 pm	93	40	15	N	8	10.00		CLR	25.69	1002.1	30.00	
14 Jul 12:35 pm	93	40	15		7G16	10.00		CLR	25.70	1002.4	30.01	
14 Jul 12:15 pm	91	41	17		5G14	10.00		CLR	25.70	1003.2	30.02	
14 Jul 11:55 am	91	41	17		6	10.00		CLR	25.70	1003.2	30.02	
14 Jul 11:35 am	91	41	17	NNE	5	10.00		CLR	25.71	1003.5	30.03	
14 Jul 11:15 am	90	39	17		3	10.00		CLR	25.72	1004.3	30.03	
14 Jul 10:55 am	88	39	18		5	10.00		CLR	25.72	1004.8	30.04	
14 Jul 10:35 am	88	43	21		5	10.00		CLR	25.73	1005.1	30.05	
14 Jul 10:15 am	86	45	24	N	CALM	10.00		CLR	25.73	1005.6	30.05	
14 Jul 9:55 am	84	45	25		5	10.00		CLR	25.74	1006.4	30.06	
14 Jul 9:35 am	82	43	25	N	CALM	10.00		CLR	25.74	1006.8	30.06	
14 Jul 9:15 am	81	43	26	N	CALM	10.00		CLR	25.75	1007.7	30.07	
14 Jul 8:55 am	79	46	32	N	CALM	10.00		CLR	25.75	1008.1	30.07	
14 Jul 8:35 am	75	46	36	N	CALM	10.00		CLR	25.76	1009.4	30.08	
14 Jul 8:15 am	75	48	39	N	CALM	10.00		CLR	25.76	1009.4	30.08	
14 Jul 7:55 am	73	48	41	N	CALM	10.00		CLR	25.75	1009.6	30.07	
14 Jul 7:35 am	72	50	47	N	CALM	10.00		CLR	25.75	1010.1	30.07	
14 Jul 7:15 am	68	50	53	N	CALM	10.00		CLR	25.74	1010.8	30.06	
14 Jul 6:55 am	70	50	49	NW	5	10.00		CLR	25.74	1010.3	30.06	
14 Jul 6:35 am	68	52	56	N	CALM	10.00		CLR	25.73	1010.4	30.05	
14 Jul 6:15 am	68	52	56	N	CALM	10.00		CLR	25.73	1010.4	30.05	
14 Jul 5:55 am	66	52	60	SW	7	10.00		CLR	25.73	1010.9	30.05	
14 Jul 5:35 am	66	50	56	S	3	10.00		CLR	25.72	1010.6	30.04	
14 Jul 5:15 am	64	52	64	ESE	7	10.00		CLR	25.72	1011.1	30.04	
14 Jul 4:55 am	66	52	60	N	CALM	10.00		CLR	25.71	1010.3	30.03	
14 Jul 4:35 am	68	52	56	N	CALM	10.00		CLR	25.71	1009.8	30.03	
14 Jul 4:15 am	70	52	53	N	CALM	10.00		CLR	25.71	1009.3	30.03	
14 Jul 3:55 am	70	50	49	N	CALM	10.00		CLR	25.71	1009.3	30.03	
14 Jul 3:35 am	72	50	47	SSW	6	10.00		CLR	25.71	1008.8	30.03	
14 Jul 3:15 am	72	50	47	SSW	5	10.00		CLR	25.71	1008.8	30.03	
14 Jul 2:55 am	72	52	50	N	CALM	10.00		CLR	25.71	1008.8	30.03	
14 Jul 2:35 am	70	52	53	N	CALM	10.00		CLR	25.71	1009.3	30.03	
14 Jul 2:15 am	72	50	47	N	CALM	10.00		CLR	25.71	1008.8	30.03	
14 Jul 1:55 am	73	50	44	N	CALM	10.00		CLR	25.71	1008.3	30.03	
14 Jul 1:35 am	75	50	41	S	3	10.00		CLR	25.71	1007.8	30.03	
14 Jul 1:15 am	75	48	39	S	6	10.00		CLR	25.71	1007.8	30.03	
14 Jul 12:55 am	77	48	36	S	7	10.00		CLR	25.70	1006.9	30.02	
14 Jul 12:35 am	75	46	36	SE	12G18	10.00		CLR	25.70	1007.4	30.02	
14 Jul 12:15 am	75	50	41	SE	15	10.00		CLR	25.70	1007.4	30.02	
13 Jul 11:55 pm	77	46	34	N	CALM	10.00		CLR	25.70	1006.9	30.02	
13 Jul 11:35 pm	81	45	28	S	12	10.00		CLR	25.70	1006.0	30.02	
13 Jul 11:15 pm	81	46	30	S	12	10.00		CLR	25.70	1006.0	30.02	
13 Jul 10:55 pm	81	46	30	SSW	13	10.00		CLR	25.70	1005.6	30.01	
13 Jul 10:35 pm	79	52	39	S	8	10.00		CLR	25.70	1006.5	30.02	
13 Jul 10:15 pm	82	52	35	SSW	3	10.00		CLR	25.70	1005.2	30.01	
13 Jul 9:55 pm	84	50	31	SSE	7	10.00		CLR	25.70	1004.7	30.01	
13 Jul 9:35 pm	81	57	45	SSE	7	10.00		CLR	25.70	1005.6	30.01	
13 Jul 9:15 pm	82	57	42	SE	8	10.00		CLR	25.69	1004.8	30.00	
13 Jul 8:55 pm	82	59	45	SE	10	10.00		CLR	25.69	1004.8	30.00	
13 Jul 8:35 pm	86	57	38	S	5	10.00		CLR	25.68	1003.6	29.99	
13 Jul 8:15 pm	86	56	35	SSW	6	10.00		CLR	25.68	1003.6	29.99	
13 Jul 7:55 pm	88	54	31	S	7	10.00		CLR	25.67	1002.8	29.98	
13 Jul 7:35 pm	90	52	28	SW	9	10.00		CLR	25.67	1002.3	29.98	
13 Jul 7:15 pm	91	50	24	SSW	8	10.00		CLR	25.66	1001.5	29.97	
13 Jul 6:55 pm	93	47	20	SSW	8	10.00		CLR	25.66	1001.0	29.97	
13 Jul 6:35 pm	93	47	20	SSW	7	10.00		CLR	25.66	1001.0	29.97	
13 Jul 6:15 pm	95	45	18	S	10	10.00		CLR	25.66	1000.6	29.97	
13 Jul 5:55 pm	95	47	19	SSE	8	10.00		CLR	25.66	1000.6	29.97	
13 Jul 5:35 pm	95	47	19	SSE	8	10.00		CLR	25.67	1000.9	29.98	
13 Jul 5:15 pm	93	47	20	SSE	8	10.00		CLR	25.67	1001.4	29.98	
13 Jul 4:55 pm	93	47	20	SE	10	10.00		CLR	25.67	1001.4	29.98	
13 Jul 4:35 pm	91	50	24	SE	9	10.00		CLR	25.68	1002.2	29.99	
13 Jul 4:15 pm	91	52	26	SE	13G20	10.00		CLR	25.68	1002.2	29.99	
13 Jul 3:55 pm	91	52	26	SE	13	10.00		CLR	25.69	1002.5	30.00	
13 Jul 3:35 pm	91	52	26	E	18	10.00		CLR	25.69	1002.5	30.00	
13 Jul 3:15 pm	93	56	28	E	8	10.00		CLR	25.69	1002.0	30.00	
13 Jul 2:55 pm	93	48	22	N	CALM	10.00		CLR	25.69	1002.0	30.00	
13 Jul 2:35 pm	91	50	24	SSW	5	10.00		CLR	25.69	1002.5	30.00	
13 Jul 2:15 pm	88	54	31	WNW	3	10.00		CLR	25.69	1003.4	30.00	
13 Jul 1:55 pm	86	57	38	ENE	6	10.00		CLR	25.70	1004.2	30.01	
13 Jul 1:35 pm	82	57	42	N	CALM	10.00		CLR	25.70	1005.2	30.01	
13 Jul 1:15 pm	82	57	42	WSW	10G20	10.00		CLR	25.70	1005.5	30.02	
13 Jul 12:55 pm	82	48	30	SSW	20G28	10.00		CLR	25.71	1005.8	30.03	0.07
13 Jul 12:35 pm	79	57	48	S	23	5.00	Haze	FEW019,FEW035,SCT045	25.73	1007.5	30.05	
13 Jul 12:15 pm	90	32	13	NW	13	10.00		CLR	25.70	1004.3	30.04	
13 Jul 11:55 am	91	32	12	NNW	9	10.00		CLR	25.70	1003.2	30.02	
13 Jul 11:35 am	91	32	12	NNW	8	10.00		CLR	25.71	1003.5	30.03	
13 Jul 11:15 am	90	36	15	N	CALM	10.00		CLR	25.72	1004.3	30.04	
13 Jul 10:55 am	90	39	17	N	CALM	10.00		CLR	25.72	1004.3	30.04	
13 Jul 10:35 am	88	39	18	N	CALM	10.00		CLR	25.72	1004.8	30.04	
13 Jul 10:15 am	86	43	22	N	CALM	10.00		CLR	25.73	1005.6	30.05	
13 Jul 9:55 am	84	45	25	N	CALM	10.00		CLR	25.73	1006.0	30.05	
13 Jul 9:35 am	82	45	27	N	CALM	10.00		CLR	25.73	1006.5	30.05	
13 Jul 9:15 am	79	45	30	N	CALM	10.00		CLR	25.74	1007.8	30.06	
13 Jul 8:55 am	79	45	30	N	CALM	10.00		CLR	25.74	1007.8	30.06	
13 Jul 8:35 am	75	45	34	N	CALM	10.00		CLR	25.74	1008.8	30.06	
13 Jul 8:15 am	75	46	36	N	CALM	10.00		CLR	25.73	1008.4	30.05	
13 Jul 7:55 am	73	48	41	N	CALM	10.00		CLR	25.73	1008.9	30.05	
13 Jul 7:35 am	73	46	38	N	CALM	10.00		CLR	25.73	1008.9	30.05	
13 Jul 7:15 am	72	48	43	N	CALM	10.00		CLR	25.73	1009.4	30.05	
13 Jul 6:55 am	70	48	46	N	CALM	10.00		CLR	25.72	1009.6	30.04	
13 Jul 6:35 am	68	46	46	WSW	3	10.00		CLR	25.72	1010.1	30.04	
13 Jul 6:15 am	66	48	52	SW	6	10.00		CLR	25.73	1010.9	30.05	
13 Jul 5:55 am	68	48	49	NW	3	10.00		CLR	25.72	1010.1	30.04	
13 Jul 5:35 am	70	46	43	WNW	3	10.00		CLR	25.71	1009.3	30.03	
13 Jul 5:15 am	70	46	43	SW	3	10.00		FEW032,FEW037,FEW042	25.71	1009.3	30.03	
13 Jul 4:55 am	70	48	46	N	CALM	10.00		BKN034,BKN041	25.71	1009.3	30.03	
13 Jul 4:35 am	72	48	43	N	CALM	10.00		SCT034	25.71	1008.4	30.03	
13 Jul 4:15 am	73	46	38	S	5	10.00		FEW029,SCT035,BKN048	25.70	1007.9	30.02	
13 Jul 3:55 am	75	45	34	SE	5	10.00		FEW036,BKN042,OVC055	25.70	1007.4	30.02	
13 Jul 3:35 am	75	45	34	S	6	10.00		FEW022,SCT027,OVC037	25.70	1007.4	30.02	
13 Jul 3:15 am	73	45	36	SSE	8	10.00		BKN025,OVC036	25.70	1007.9	30.02	
13 Jul 2:55 am	73	46	38	N	CALM	10.00		BKN039,BKN047,BKN055	25.70	1007.9	30.02	
13 Jul 2:35 am	75	45	34	SSE	10	10.00		BKN039,BKN046	25.70	1007.4	30.02	
13 Jul 2:15 am	75	45	34	S	7	10.00		FEW023,SCT033,BKN041	25.70	1007.4	30.02	
13 Jul 1:55 am	77	43	30	S	6	10.00		FEW027,FEW037,SCT043	25.70	1006.9	30.02	
13 Jul 1:35 am	77	43	30	S	9	10.00		CLR	25.70	1006.9	30.02	
13 Jul 1:15 am	77	43	30	SE	14	10.00		CLR	25.70	1006.9	30.02	
13 Jul 12:55 am	77	45	32	ESE	10	10.00			25.70	1006.9	30.02	
13 Jul 12:35 am	77	46	36	SE	8	10.00			25.70	1007.4	30.02	
13 Jul 12:15 am	77	46	34	ENE	3	10.00		CLR	25.70	1006.9	30.02	
12 Jul 11:55 pm	79	48	34	SSW	5	10.00		FEW050,FEW055	25.70	1006.5	30.02	
12 Jul 11:35 pm	81	48	32	S	8	10.00		FEW050,SCT055	25.71	1006.3	30.03	
12 Jul 11:15 pm	79	48	34	SSW	7	10.00		CLR	25.71	1006.8	30.03	
12 Jul 10:55 pm	79	48	34	S	7	10.00		CLR	25.71	1006.8	30.03	
12 Jul 10:35 pm	79	48	34	S	5	10.00		CLR	25.71	1006.8	30.03	
12 Jul 10:15 pm	84	47	27	N	CALM	10.00		CLR	25.71	1005.4	30.03	
12 Jul 9:55 pm	82	48	30	S	8	10.00		CLR	25.71	1005.8	30.03	
12 Jul 9:35 pm	82	46	28	S	9	10.00		CLR	25.70	1005.5	30.02	
12 Jul 9:15 pm	82	48	30	SE	12	10.00		CLR	25.70	1005.2	30.01	
12 Jul 8:55 pm	84	48	29	S	6	10.00		CLR	25.70	1004.7	30.01	
12 Jul 8:35 pm	84	50	31	SE	5	10.00		CLR	25.70	1004.7	30.01	
12 Jul 8:15 pm	88	52	29	SSE	6	10.00		CLR	25.70	1003.8	30.01	
12 Jul 7:55 pm	88	50	27	S	6	10.00		CLR	25.70	1003.8	30.01	
12 Jul 7:35 pm	91	47	21	S	12	10.00		CLR	25.70	1002.8	30.01	
12 Jul 7:15 pm	93	45	19	S	17	10.00		CLR	25.70	1002.4	30.01	
12 Jul 6:55 pm	93	45	19	SSE	20	10.00		CLR	25.70	1002.4	30.01	
12 Jul 6:35 pm	91	47	21	S	14G21	10.00		CLR	25.70	1003.2	30.02	
12 Jul 6:15 pm	91	47	21	N	CALM	10.00		CLR	25.71	1003.5	30.03	
12 Jul 5:55 pm	93	45	19	E	8G17	10.00		CLR	25.71	1003.1	30.03	
12 Jul 5:35 pm	93	45	19	S	13G24	10.00		CLR	25.70	1002.7	30.02	
12 Jul 5:15 pm	93	43	18	SSE	20G26	10.00		CLR	25.70	1002.7	30.02	
12 Jul 4:55 pm	91	47	21	SSE	17G25	10.00		CLR	25.71	1003.5	30.03	
12 Jul 4:35 pm	91	48	23	SSE	15G24	10.00		CLR	25.73	1004.2	30.05	
12 Jul 4:15 pm	90	47	23	SSE	18G24	10.00		FEW044,FEW055	25.74	1005.0	30.06	
12 Jul 3:55 pm	91	48	23	S	22	10.00		CLR	25.73	1004.2	30.05	
12 Jul 3:35 pm	91	48	23	S	22G30	10.00		CLR	25.72	1003.8	30.04	
12 Jul 3:15 pm	91	56	30	S	17	10.00		CLR	25.71	1003.5	30.03	
12 Jul 2:55 pm	90	56	32	SSE	16	10.00		CLR	25.71	1004.0	30.03	
12 Jul 2:35 pm	88	52	29	SSW	10G21	10.00		CLR	25.71	1004.4	30.03	
12 Jul 2:15 pm	90	47	23	S	18G26	10.00		FEW032,FEW045,FEW070	25.70	1003.6	30.02	
12 Jul 1:55 pm	88	47	24	SSW	14G39	2.50	Haze	FEW004,FEW032,SCT045	25.71	1004.4	30.03	0.09
12 Jul 1:35 pm	99	40	13	WNW	9	10.00		CLR	25.70	1001.4	30.02	
12 Jul 1:15 pm	97	41	15		7	10.00		CLR	25.70	1001.8	30.02	
12 Jul 12:55 pm	97	40	14	NW	7G13	10.00		FEW060	25.71	1002.1	30.03	
12 Jul 12:35 pm	95	41	16	NNW	9	10.00		CLR	25.72	1002.9	30.04	
12 Jul 12:15 pm	95	43	17	NW	8	10.00		CLR	25.73	1003.3	30.05	
12 Jul 11:55 am	95	41	16	NW	9	10.00		CLR	25.73	1003.3	30.05	
12 Jul 11:35 am	95	47	19	NNW	8	10.00		CLR	25.74	1003.6	30.06	
12 Jul 11:15 am	93	47	20		5	10.00		CLR	25.74	1004.1	30.06	
12 Jul 10:55 am	91	48	23	N	7	10.00		CLR	25.75	1004.8	30.07	
12 Jul 10:35 am	90	50	26	NNW	5	10.00		CLR	25.75	1005.3	30.07	
12 Jul 10:15 am	88	48	26	N	5	10.00		CLR	25.76	1006.1	30.08	
12 Jul 9:55 am	86	50	29	N	6	10.00		CLR	25.76	1006.6	30.08	
12 Jul 9:35 am	86	50	29	NNW	6	10.00		CLR	25.76	1006.6	30.08	
12 Jul 9:15 am	86	52	31	NNW	8	10.00		CLR	25.76	1006.6	30.08	
12 Jul 8:55 am	84	48	29	NW	6	10.00		CLR	25.76	1007.0	30.08	
12 Jul 8:35 am	82	48	30	NW	5	10.00		CLR	25.76	1007.5	30.08	
12 Jul 8:15 am	81	48	32	NW	6	10.00		CLR	25.76	1008.0	30.08	
12 Jul 7:55 am	79	46	32	WNW	3	10.00		CLR	25.76	1008.5	30.08	
12 Jul 7:35 am	79	45	30	N	CALM	10.00		CLR	25.75	1008.1	30.07	
12 Jul 7:15 am	75	45	34	N	CALM	10.00		CLR	25.75	1009.1	30.07	
12 Jul 6:55 am	75	45	34	N	CALM	10.00		CLR	25.75	1009.1	30.07	
12 Jul 6:35 am	73	45	36	N	CALM	10.00		CLR	25.75	1009.6	30.07	
12 Jul 6:15 am	72	43	35	N	CALM	10.00		CLR	25.75	1010.1	30.07	
12 Jul 5:55 am	72	43	35	S	6	10.00		CLR	25.74	1009.8	30.06	
12 Jul 5:35 am	72	45	38	S	6	10.00		CLR	25.74	1009.8	30.06	
12 Jul 5:15 am	72	43	35	SSW	5	10.00		CLR	25.74	1009.8	30.06	
12 Jul 4:55 am	73	43	33	SE	5	10.00		CLR	25.74	1009.3	30.06	
12 Jul 4:35 am	72	43	33	SE	6	10.00		CLR	25.73	1009.4	30.05	
12 Jul 4:15 am	73	45	36	SSW	5	10.00		CLR	25.74	1009.3	30.06	
12 Jul 3:55 am	72	45	38	S	5	10.00		CLR	25.74	1009.8	30.06	
12 Jul 3:35 am	75	45	34	SE	6	10.00		CLR	25.74	1008.8	30.06	
12 Jul 3:15 am	75	43	31	E	5	10.00			25.74	1008.8	30.06	
12 Jul 2:55 am	75	45	34	SE	3	10.00			25.74	1008.8	30.06	
12 Jul 2:35 am	79	45	30			10.00			25.74	1007.8	30.06	
12 Jul 2:15 am	79	45	30	ESE	7	10.00			25.74	1007.8	30.06	
12 Jul 1:55 am	77	45	32	SSE	8	10.00			25.75	1008.6	30.07	
12 Jul 1:35 am	77	46	34			10.00			25.75	1008.6	30.07	
12 Jul 1:15 am	77	46	34	S	8	10.00		CLR	25.74	1008.3	30.06	
12 Jul 12:55 am	79	46	32	SE	8G14	10.00		CLR	25.75	1008.1	30.07	
12 Jul 12:35 am	77	46	34	ESE	8	10.00		CLR	25.76	1009.0	30.08	
12 Jul 12:15 am	79	48	34	S	6	10.00		CLR	25.76	1008.5	30.08	
11 Jul 11:55 pm	79	48	34	S	9	10.00		CLR	25.76	1008.5	30.08	
11 Jul 11:35 pm	81	46	30	N	CALM	10.00		CLR	25.76	1008.0	30.08	
11 Jul 11:15 pm	81	46	30	S	9	10.00		CLR	25.76	1008.0	30.08	
11 Jul 10:55 pm	81	48	32	SE	13	10.00		CLR	25.76	1008.3	30.09	
11 Jul 10:35 pm	82	48	30	ESE	14	10.00		CLR	25.76	1007.9	30.09	
11 Jul 10:15 pm	81	48	32	SE	12	10.00		CLR	25.76	1008.3	30.09	
11 Jul 9:55 pm	82	48	30	SE	12	10.00		CLR	25.76	1007.9	30.09	
11 Jul 9:35 pm	84	45	25	S	8	10.00		CLR	25.76	1007.4	30.09	
11 Jul 9:15 pm	84	48	29	SSW	8G14	10.00		CLR	25.76	1007.4	30.09	
11 Jul 8:55 pm	84	50	31	S	18	10.00		FEW055	25.76	1007.4	30.09	
11 Jul 8:35 pm	86	50	29	S	17	10.00		FEW041,FEW055,SCT100	25.77	1007.2	30.10	
11 Jul 8:15 pm	82	55	40	SE	17	8.00		FEW034,FEW060,SCT100	25.77	1008.2	30.10	
11 Jul 7:55 pm	86	56	35	ESE	10	10.00		FEW049,FEW075,SCT110	25.77	1007.2	30.10	
11 Jul 7:35 pm	90	48	24	WNW	10G21	9.00		FEW032,SCT048,BKN080	25.76	1006.0	30.09	
11 Jul 7:15 pm	86	48	27	N	13G30	8.00		FEW033,SCT050,BKN060	25.76	1006.6	30.08	
11 Jul 6:55 pm	91	41	17	W	18	9.00		FEW110	25.76	1005.2	30.08	
11 Jul 6:35 pm	91	41	17	W	7	9.00		CLR	25.74	1004.5	30.06	
11 Jul 6:15 pm	91	43	19	SE	8G21	8.00		CLR	25.75	1004.8	30.07	
11 Jul 5:55 pm	91	43	19		7G22	5.00	Haze	CLR	25.75	1004.8	30.07	
11 Jul 5:35 pm	90	47	23	N	CALM	10.00		CLR	25.74	1005.0	30.06	
11 Jul 5:15 pm	91	43	19	N	20	9.00		CLR	25.75	1004.8	30.07	
11 Jul 4:55 pm	91	41	17	NNE	12	10.00		FEW075,FEW095,FEW120	25.76	1005.2	30.08	
11 Jul 4:35 pm	93	43	18	ENE	9	10.00		FEW050,FEW070,BKN085	25.76	1004.7	30.08	
11 Jul 4:15 pm	93	41	16	N	CALM	10.00		FEW049,SCT060,BKN090	25.76	1005.1	30.09	
11 Jul 3:55 pm	91	43	19	NW	22G31	8.00		FEW033,SCT045,BKN090	25.75	1004.8	30.07	
11 Jul 3:35 pm	95	43	17	SW	32G39	9.00		CLR	25.72	1002.9	30.04	
11 Jul 3:15 pm	99	40	13	S	18G28	10.00		CLR	25.72	1002.0	30.04	
11 Jul 2:55 pm	100	34	10	N	CALM	10.00		CLR	25.72	1001.6	30.04	
11 Jul 2:35 pm	102	35	9		3	10.00		CLR	25.72	1001.1	30.04	
11 Jul 2:15 pm	100	34	10	S	6G13	10.00		CLR	25.73	1001.9	30.05	
11 Jul 1:55 pm	100	34	10	N	CALM	10.00		CLR	25.73	1001.9	30.05	
11 Jul 1:35 pm	99	34	11		6	10.00		CLR	25.74	1002.7	30.06	
11 Jul 1:15 pm	99	36	11	WNW	7	10.00		CLR	25.75	1003.0	30.07	
11 Jul 12:55 pm	99	36	11	NW	12	10.00		CLR	25.75	1003.0	30.07	
11 Jul 12:35 pm	99	36	11	NW	15	10.00		CLR	25.76	1003.4	30.08	
11 Jul 12:15 pm	99	33	10	NW	12	10.00		CLR	25.76	1003.7	30.09	
11 Jul 11:55 am	97	33	10	NNW	10	10.00		CLR	25.77	1004.5	30.10	
11 Jul 11:35 am	97	34	11	NNW	12	10.00		CLR	25.77	1004.5	30.10	
11 Jul 11:15 am	93	40	15	NW	8	10.00		CLR	25.78	1005.7	30.11	
11 Jul 10:55 am	91	41	17	NNW	8	10.00		CLR	25.79	1006.5	30.12	
11 Jul 10:35 am	90	43	20	NW	6	10.00		CLR	25.80	1007.3	30.13	
11 Jul 10:15 am	90	45	21	NW	7	10.00		CLR	25.80	1007.3	30.13	
11 Jul 9:55 am	88	43	21	N	5	10.00		CLR	25.81	1008.1	30.14	
11 Jul 9:35 am	86	45	24	NW	6	10.00		CLR	25.81	1008.6	30.14	
11 Jul 9:15 am	86	47	25		5	10.00		CLR	25.81	1008.6	30.14	
11 Jul 8:55 am	84	41	22	NNW	5	10.00		CLR	25.82	1009.4	30.15	
11 Jul 8:35 am	81	41	25	N	5	10.00		CLR	25.82	1010.3	30.15	
11 Jul 8:15 am	79	41	26	NNW	5	10.00		CLR	25.81	1010.5	30.14	
11 Jul 7:55 am	77	39	26	NW	3	10.00		CLR	25.81	1011.0	30.14	
11 Jul 7:35 am	77	39	26	WNW	6	10.00		CLR	25.81	1011.0	30.14	
11 Jul 7:15 am	77	43	30	WSW	5	10.00		CLR	25.81	1011.0	30.14	
11 Jul 6:55 am	77	41	28	N	CALM	10.00		CLR	25.81	1011.0	30.14	
11 Jul 6:35 am	75	41	29	N	CALM	10.00			25.80	1011.1	30.13	
11 Jul 6:15 am	75	41	29	WSW	7	10.00			25.80	1011.1	30.13	
11 Jul 5:55 am	75	41	29	WSW	5	10.00		CLR	25.80	1011.1	30.13	
11 Jul 5:35 am	77	41	28	N	CALM	10.00		CLR	25.79	1010.3	30.12	
11 Jul 5:15 am	75	41	29	N	CALM	10.00			25.79	1010.8	30.12	
11 Jul 4:55 am	75	39	27	N	CALM	10.00			25.79	1010.8	30.12	
11 Jul 4:35 am												
11 Jul 4:15 am	77	39	26	N	CALM	10.00			25.79	1010.3	30.12	
11 Jul 3:55 am	75	39	27	SSE	9	10.00		CLR	25.79	1010.8	30.12	
11 Jul 3:35 am	77	39	26	N	CALM	10.00		CLR	25.78	1010.0	30.11	
11 Jul 3:15 am	77	39	26	WSW	7	10.00		CLR	25.79	1010.3	30.12	
11 Jul 2:55 am	77	41	28	S	5	10.00		CLR	25.79	1010.3	30.12	
11 Jul 2:35 am	81	41	25	SSE	3	10.00		CLR	25.79	1009.3	30.12	
11 Jul 2:15 am	81	41	25	SSE	5	10.00		CLR	25.79	1009.3	30.12	
11 Jul 1:55 am	81	41	25	S	5	10.00		CLR	25.79	1009.3	30.12	
11 Jul 1:35 am	79	41	26	SSE	7	10.00		CLR	25.80	1010.2	30.13	
11 Jul 1:15 am	81	41	25	S	5	10.00		CLR	25.80	1009.7	30.13	
11 Jul 12:55 am	81	41	25	ESE	6	10.00		CLR	25.80	1009.7	30.13	
11 Jul 12:35 am	82	39	22	N	CALM	10.00		CLR	25.80	1009.2	30.13	
11 Jul 12:15 am	84	39	20	N	CALM	10.00		CLR	25.80	1008.7	30.13	
10 Jul 11:55 pm	84	39	20	W	5	10.00		CLR	25.80	1008.7	30.13	
10 Jul 11:35 pm	86	39	19	W	6	10.00		CLR	25.80	1008.2	30.13	
10 Jul 11:15 pm	84	39	20	N	CALM	10.00		CLR	25.80	1008.7	30.13	
10 Jul 10:55 pm	86	39	19	WSW	5	10.00		CLR	25.80	1008.2	30.13	
10 Jul 10:35 pm	88	39	18	S	6	10.00		CLR	25.80	1007.8	30.13	
10 Jul 10:15 pm	88	39	18	S	6	10.00		CLR	25.80	1007.8	30.13	
10 Jul 9:55 pm	90	39	17	SSE	7	10.00		CLR	25.79	1007.0	30.12	
10 Jul 9:35 pm	91	40	16	SSE	6	10.00		CLR	25.78	1006.2	30.11	
10 Jul 9:15 pm	90	38	16	SE	3	10.00		CLR	25.77	1006.3	30.10	
10 Jul 8:55 pm	91	38	15	NE	8	10.00		CLR	25.77	1005.5	30.09	
10 Jul 8:35 pm	93	38	14	NNW	8	10.00		CLR	25.76	1005.1	30.09	
10 Jul 8:15 pm	93	38	14	ESE	7	10.00		CLR	25.76	1004.7	30.08	
10 Jul 7:55 pm	95	38	14	N	CALM	10.00		CLR	25.76	1004.3	30.08	
10 Jul 7:35 pm	95	38	14	ENE	7	10.00		CLR	25.76	1004.3	30.08	
10 Jul 7:15 pm	97	38	13	NNE	3	10.00		CLR	25.76	1004.2	30.09	
10 Jul 6:55 pm	97	38	13	ESE	3	10.00		CLR	25.76	1003.8	30.08	
10 Jul 6:35 pm	97	38	13	E	5	10.00		CLR	25.76	1003.8	30.08	
10 Jul 6:15 pm	97	38	13		7G20	10.00		CLR	25.76	1004.2	30.09	
10 Jul 5:55 pm	97	40	14	W	16	10.00		CLR	25.77	1004.5	30.10	
10 Jul 5:35 pm	97	38	13	WNW	10G26	10.00		CLR	25.77	1004.5	30.10	
10 Jul 5:15 pm	97	40	14	WSW	18	10.00		CLR	25.78	1004.8	30.11	
10 Jul 4:55 pm	99	40	13	WNW	9	10.00		CLR	25.78	1004.4	30.11	
10 Jul 4:35 pm	97	40	14	N	13	10.00		CLR	25.77	1004.5	30.10	
10 Jul 4:15 pm	99	40	13	NNW	14	10.00		CLR	25.77	1004.0	30.10	
10 Jul 3:55 pm	100	38	11	WNW	8	10.00		CLR	25.77	1003.6	30.10	
10 Jul 3:35 pm	97	38	13	WNW	13	10.00		CLR	25.78	1004.8	30.11	
10 Jul 3:15 pm	97	40	14	NW	10G21	10.00		CLR	25.79	1005.2	30.12	
10 Jul 2:55 pm	95	36	13	N	9G28	8.00		FEW024,FEW046,SCT095	25.81	1006.3	30.14	
10 Jul 2:35 pm	99	43	15	SSW	28	10.00		CLR	25.82	1006.0	30.16	
10 Jul 2:15 pm	100	36	11	WNW	9G15	10.00		CLR	25.79	1004.3	30.12	
10 Jul 1:55 pm	102	36	11	WNW	12G17	10.00		CLR	25.79	1003.8	30.12	
10 Jul 1:35 pm	102	38	11	NNW	13	10.00		CLR	25.80	1004.1	30.13	
10 Jul 1:15 pm	100	38	11	NNW	14	10.00		CLR	25.80	1004.6	30.13	
10 Jul 12:55 pm	100	36	11	NW	12G17	10.00		CLR	25.81	1004.9	30.14	
10 Jul 12:35 pm	99	40	13	NW	8G16	10.00		CLR	25.81	1005.7	30.15	
10 Jul 12:15 pm	97	40	14	NW	10	10.00		CLR	25.82	1006.5	30.16	
10 Jul 11:55 am	97	40	14	NNW	13	10.00		CLR	25.82	1006.5	30.16	
10 Jul 11:35 am	97	41	15	NW	9	10.00		CLR	25.83	1006.8	30.17	
10 Jul 11:15 am	95	40	15	NW	10	10.00		CLR	25.84	1007.6	30.18	
10 Jul 10:55 am	95	41	16	NW	13	10.00		CLR	25.84	1007.6	30.18	
10 Jul 10:35 am	93	43	18	NW	12	10.00		CLR	25.84	1008.1	30.18	
10 Jul 10:15 am	91	43	19	N	8	10.00		CLR	25.85	1008.9	30.19	
10 Jul 9:55 am	88	45	22	NNW	5	10.00		CLR	25.85	1009.8	30.19	
10 Jul 9:35 am	88	45	22	NW	7	10.00		CLR	25.86	1010.1	30.20	
10 Jul 9:15 am	88	45	22	NW	6	10.00		CLR	25.86	1010.1	30.20	
10 Jul 8:55 am	86	47	25	N	6	10.00		CLR	25.86	1010.6	30.20	
10 Jul 8:35 am	84	48	29	NW	6	10.00		CLR	25.86	1011.1	30.20	
10 Jul 8:15 am	82	48	30	NNW	6	10.00		CLR	25.86	1011.5	30.20	
10 Jul 7:55 am	82	48	30	N	3	10.00		CLR	25.86	1011.5	30.20	
10 Jul 7:35 am	82	46	28	N	3	10.00		CLR	25.85	1011.2	30.19	
10 Jul 7:15 am	82	45	27	N	CALM	10.00		CLR	25.85	1011.2	30.19	
10 Jul 6:55 am	81	45	28	S	5	10.00		CLR	25.85	1011.7	30.19	
10 Jul 6:35 am	79	46	32	WSW	6	10.00		CLR	25.85	1012.2	30.19	
10 Jul 6:15 am	77	46	34	W	6	10.00		CLR	25.85	1012.7	30.19	
10 Jul 5:55 am	75	46	36	SW	5	10.00		CLR	25.84	1012.8	30.18	
10 Jul 5:35 am	77	46	34	WSW	5	10.00		CLR	25.83	1012.0	30.17	
10 Jul 5:15 am	77	46	34	SW	5	10.00		CLR	25.83	1012.0	30.17	
10 Jul 4:55 am	79	46	32	NW	6	10.00		CLR	25.83	1011.5	30.17	
10 Jul 4:35 am	79	45	30	WNW	3	10.00		CLR	25.82	1011.2	30.16	
10 Jul 4:15 am	81	45	28	W	3	10.00		CLR	25.82	1010.3	30.15	
10 Jul 3:55 am	81	43	26	N	CALM	10.00		CLR	25.82	1010.3	30.15	
10 Jul 3:35 am	81	41	25	SW	5	10.00		CLR	25.82	1010.3	30.15	
10 Jul 3:15 am	81	41	25	SSE	3	10.00		CLR	25.82	1010.3	30.15	
10 Jul 2:55 am	82	41	23	N	CALM	10.00		CLR	25.82	1009.9	30.15	
10 Jul 2:35 am	82	41	23	N	CALM	10.00		CLR	25.82	1009.9	30.15	
10 Jul 2:15 am	84	39	20	WSW	6	10.00		CLR	25.82	1009.4	30.15	
10 Jul 1:55 am	84	39	20	SSE	6	10.00		CLR	25.82	1009.4	30.15	
10 Jul 1:35 am	84	39	20	SE	6	10.00		CLR	25.82	1009.7	30.16	
10 Jul 1:15 am	84	39	20	E	5	10.00		CLR	25.82	1009.7	30.16	
10 Jul 12:55 am	88	39	18	WSW	6	10.00		CLR	25.82	1008.8	30.16	
10 Jul 12:35 am	88	39	18	SSE	8	10.00		CLR	25.82	1008.8	30.16	
10 Jul 12:15 am	88	41	19	N	CALM	10.00		CLR	25.82	1008.8	30.16	
09 Jul 11:55 pm	88	41	19	SE	5	10.00		CLR	25.82	1008.8	30.16	
09 Jul 11:35 pm	90	41	18	N	CALM	10.00		FEW090	25.82	1008.3	30.16	
09 Jul 11:15 pm	88	41	19	N	CALM	10.00		CLR	25.82	1008.8	30.16	
09 Jul 10:55 pm	88	43	21	N	CALM	10.00		CLR	25.82	1008.8	30.16	
09 Jul 10:35 pm	88	43	21	SSW	7	10.00		CLR	25.82	1008.8	30.16	
09 Jul 10:15 pm	88	43	21	SSW	7	10.00		CLR	25.82	1008.4	30.15	
09 Jul 9:55 pm	90	43	20	N	CALM	10.00		CLR	25.82	1008.0	30.15	
09 Jul 9:35 pm	90	43	20	ENE	5	10.00		CLR	25.81	1007.6	30.14	
09 Jul 9:15 pm	90	45	21	N	12	10.00		FEW120	25.80	1007.3	30.13	
09 Jul 8:55 pm	90	45	21	NE	9	10.00		CLR	25.81	1007.6	30.14	
09 Jul 8:35 pm	91	43	19	E	13	10.00		CLR	25.81	1007.2	30.14	
09 Jul 8:15 pm	93	40	15		9G16	10.00		CLR	25.80	1006.4	30.13	
09 Jul 7:55 pm	93	40	15	W	18G24	10.00		CLR	25.79	1006.1	30.12	
09 Jul 7:35 pm	95	40	15	W	26	10.00		CLR	25.77	1004.9	30.10	
09 Jul 7:15 pm	95	40	15	W	20G33	10.00		CLR	25.77	1004.9	30.10	
09 Jul 6:55 pm	97	36	12	W	16G22	10.00		CLR	25.77	1004.5	30.10	
09 Jul 6:35 pm	97	36	12	W	16	10.00		CLR	25.76	1004.2	30.09	
09 Jul 6:15 pm	97	34	11	W	8G17	10.00		CLR	25.76	1004.2	30.09	
09 Jul 5:55 pm	97	36	12	W	12G21	10.00		CLR	25.76	1004.2	30.09	
09 Jul 5:35 pm	97	36	12	W	23	10.00		CLR	25.76	1003.8	30.08	
09 Jul 5:15 pm	97	40	14	W	25G37	10.00		CLR	25.76	1003.8	30.08	
09 Jul 4:55 pm	99	36	11	W	17G26	10.00		CLR	25.76	1003.7	30.09	
09 Jul 4:35 pm	97	38	13	NW	14	10.00		CLR	25.76	1004.2	30.09	
09 Jul 4:15 pm	97	40	14	W	21	10.00		CLR	25.76	1004.2	30.09	
09 Jul 3:55 pm	99	38	12	W	18	10.00		CLR	25.77	1004.0	30.10	
09 Jul 3:35 pm	99	36	11	WSW	16G22	10.00		CLR	25.77	1004.0	30.10	
09 Jul 3:15 pm	99	33	10			0.90		CLR	25.77	1004.0	30.10	
09 Jul 2:55 pm	99	33	10	WNW	10G16	10.00		CLR	25.76	1003.7	30.09	
09 Jul 2:35 pm	100	33	9	NNW	13	10.00		CLR	25.76	1003.3	30.09	
09 Jul 2:15 pm	100	33	9	NW	14G20	10.00		CLR	25.76	1003.3	30.09	
09 Jul 1:55 pm	100	36	11	NNW	13	10.00		CLR	25.77	1003.6	30.10	
09 Jul 1:35 pm	100	36	11	NNW	9	10.00		CLR	25.78	1003.9	30.11	
09 Jul 1:15 pm	99	38	12	NNW	12	10.00		CLR	25.79	1004.7	30.12	
09 Jul 12:55 pm	97	36	12		6G16	10.00		CLR	25.80	1005.5	30.13	
09 Jul 12:35 pm	97	34	11	NNW	12	10.00		CLR	25.81	1005.8	30.14	
09 Jul 12:15 pm	95	29	9		5	10.00		CLR	25.82	1006.6	30.15	
09 Jul 11:55 am	95	29	9		3G12	10.00		CLR	25.82	1006.6	30.15	
09 Jul 11:35 am	93	25	9	NNW	8G14	10.00		CLR	25.82	1007.4	30.16	
09 Jul 11:15 am	93	22	7	N	CALM	10.00		CLR	25.83	1007.7	30.17	
09 Jul 10:55 am	91	18	7		6	9.00		CLR	25.83	1008.2	30.17	
09 Jul 10:35 am	91	20	7		5	10.00		CLR	25.83	1008.2	30.17	
09 Jul 10:15 am	90	22	8	NNW	7	10.00		CLR	25.83	1008.7	30.17	
09 Jul 9:55 am	88	27	11		5	10.00		CLR	25.83	1009.1	30.17	
09 Jul 9:35 am	88	31	13	N	7	10.00		FEW014	25.83	1009.1	30.17	
09 Jul 9:15 am	86	34	16	NNW	5	10.00		FEW014	25.84	1009.9	30.18	
09 Jul 8:55 am	84	36	18	NW	3	10.00		CLR	25.84	1010.4	30.18	
09 Jul 8:35 am	84	34	16	N	CALM	10.00		CLR	25.84	1010.4	30.18	
09 Jul 8:15 am	82	39	22	N	CALM	10.00		CLR	25.83	1010.5	30.17	
09 Jul 7:55 am	81	43	26	WNW	5	10.00		CLR	25.83	1011.0	30.17	
09 Jul 7:35 am	81	43	26	WNW	3	10.00		CLR	25.82	1010.7	30.16	
09 Jul 7:15 am	81	39	23	N	CALM	10.00		CLR	25.82	1010.7	30.16	
09 Jul 6:55 am	77	37	24	N	CALM	10.00		CLR	25.82	1011.3	30.15	
09 Jul 6:35 am	77	36	22	WSW	6	10.00			25.82	1011.3	30.15	
09 Jul 6:15 am						10.00						
09 Jul 5:55 am	75	37	25	N	CALM	10.00			25.81	1011.5	30.14	
09 Jul 5:35 am	75	37	25	N	CALM	10.00			25.80	1011.1	30.13	
09 Jul 5:15 am	75	37	25	SSE	5	10.00		CLR	25.80	1011.1	30.13	
09 Jul 4:55 am	77	39	26	N	CALM	10.00		CLR	25.80	1010.6	30.13	
09 Jul 4:35 am	77	36	22	N	CALM	10.00		CLR	25.79	1010.3	30.12	
09 Jul 4:15 am	79	39	24	N	CALM	10.00		CLR	25.78	1009.5	30.11	
09 Jul 3:55 am	79	41	26	N	CALM	10.00		CLR	25.78	1009.5	30.11	
09 Jul 3:35 am	81	39	23	N	CALM	10.00		CLR	25.78	1009.0	30.11	
09 Jul 3:15 am	82	38	20	NNW	6	10.00		CLR	25.77	1008.2	30.10	
09 Jul 2:55 am	81	39	23	N	CALM	10.00		CLR	25.77	1008.7	30.10	
09 Jul 2:35 am	81	37	21	NW	8	10.00		CLR	25.77	1008.7	30.10	
09 Jul 2:15 am	82	39	22	NW	10	10.00		CLR	25.76	1007.9	30.09	
09 Jul 1:55 am	82	39	22	NW	10	10.00		CLR	25.76	1007.9	30.09	
09 Jul 1:35 am	84	38	19	NW	12	10.00		CLR	25.76	1007.4	30.09	
09 Jul 1:15 am	86	36	17	NW	12	10.00		CLR	25.76	1006.6	30.08	
09 Jul 12:55 am	86	38	18	NW	10	10.00		CLR	25.76	1006.6	30.08	
09 Jul 12:35 am	86	39	19	NW	13	10.00		CLR	25.76	1006.6	30.08	
09 Jul 12:15 am	86	39	19	NW	10	10.00		CLR	25.76	1006.6	30.08	
08 Jul 11:55 pm	86	41	21	WNW	13	10.00		CLR	25.74	1005.9	30.06	
08 Jul 11:35 pm	86	41	21	NW	9	10.00		CLR	25.74	1005.9	30.06	
08 Jul 11:15 pm	88	41	19	NW	10	10.00		CLR	25.73	1005.1	30.05	
08 Jul 10:55 pm	90	41	18	NW	12G20	10.00		CLR	25.72	1004.3	30.04	
08 Jul 10:35 pm	90	41	18	WNW	9	10.00		CLR	25.72	1004.3	30.04	
08 Jul 10:15 pm	91	41	17	NNW	10	10.00		CLR	25.70	1003.2	30.02	
08 Jul 9:55 pm	93	40	15	N	12	10.00		CLR	25.70	1002.4	30.01	
08 Jul 9:35 pm	93	40	15	E	9G20	10.00		CLR	25.68	1001.7	29.99	
08 Jul 9:15 pm	95	41	16	NNE	16G22	10.00		CLR	25.67	1000.9	29.98	
08 Jul 8:55 pm	95	38	14	E	10	10.00		CLR	25.65	1000.3	29.96	
08 Jul 8:35 pm	97	34	11	WNW	13G22	10.00		CLR	25.64	999.5	29.95	
08 Jul 8:15 pm	97	35	11	W	15G28	10.00		CLR	25.64	999.1	29.94	
08 Jul 7:55 pm	99	33	10	W	16G24	10.00		CLR	25.63	998.4	29.93	
08 Jul 7:35 pm	100	33	9	WNW	14	10.00		CLR	25.63	997.9	29.93	
08 Jul 7:15 pm	100	33	9	W	16	10.00		CLR	25.62	997.6	29.92	
08 Jul 6:55 pm	100	33	9	W	9G20	10.00		CLR	25.62	997.6	29.92	
08 Jul 6:35 pm	102	35	9	WNW	14G23	10.00		CLR	25.62	997.1	29.92	
08 Jul 6:15 pm	104	35	9	W	16G22	10.00		CLR	25.61	996.4	29.91	
08 Jul 5:55 pm	104	35	9	WNW	16	10.00		CLR	25.61	996.4	29.91	
08 Jul 5:35 pm	102	35	9	W	15G26	10.00		CLR	25.61	996.8	29.91	
08 Jul 5:15 pm	102	35	9	W	13G25	10.00		CLR	25.61	996.8	29.91	
08 Jul 4:55 pm	104	35	9	WNW	17G24	10.00		CLR	25.62	996.7	29.92	
08 Jul 4:35 pm	102	36	10	WNW	15	10.00		CLR	25.62	997.1	29.92	
08 Jul 4:15 pm	104	36	10	W	20G26	10.00		CLR	25.62	996.7	29.92	
08 Jul 3:55 pm	102	36	10	WNW	17	10.00		CLR	25.62	997.1	29.92	
08 Jul 3:35 pm	102	36	10	NNW	13G18	10.00		CLR	25.63	997.5	29.93	
08 Jul 3:15 pm	102	36	10	N	9G20	10.00		CLR	25.64	997.8	29.94	
08 Jul 2:55 pm	100	36	11	NNW	12	10.00		CLR	25.64	998.6	29.95	
08 Jul 2:35 pm	100	36	11	N	8G16	10.00		CLR	25.65	998.9	29.96	
08 Jul 2:15 pm	99	34	11	NW	13	10.00		CLR	25.65	999.4	29.96	
08 Jul 1:55 pm	99	34	11	N	8G15	10.00		CLR	25.66	999.7	29.97	
08 Jul 1:35 pm	99	33	10	N	12G17	10.00		CLR	25.66	999.7	29.97	
08 Jul 1:15 pm	97	33	10	NW	9	10.00		CLR	25.67	1000.5	29.98	
08 Jul 12:55 pm	95	31	10	NW	9	10.00		CLR	25.68	1001.3	29.99	
08 Jul 12:35 pm	97	29	9	NW	7	10.00		CLR	25.68	1000.8	29.99	
08 Jul 12:15 pm	93	29	10		7	10.00		CLR	25.69	1002.1	30.00	
08 Jul 11:55 am	93	29	10	N	CALM	10.00		CLR	25.70	1002.4	30.01	
08 Jul 11:35 am	91	29	11	NNW	5	10.00		CLR	25.70	1002.8	30.01	
08 Jul 11:15 am	91	29	11	NNW	8G14	10.00		CLR	25.70	1002.8	30.01	
08 Jul 10:55 am	91	29	11	N	7G14	10.00		CLR	25.70	1003.2	30.02	
08 Jul 10:35 am	90	29	11	N	8	10.00		CLR	25.71	1004.0	30.03	
08 Jul 10:15 am	88	31	13	N	6	10.00		CLR	25.71	1004.4	30.03	
08 Jul 9:55 am	88	31	13		5	10.00		CLR	25.71	1004.4	30.03	
08 Jul 9:35 am	86	30	13	N	CALM	10.00		CLR	25.71	1004.9	30.03	
08 Jul 9:15 am	84	30	14	N	CALM	10.00		CLR	25.72	1005.7	30.04	
08 Jul 8:55 am	84	32	15	N	CALM	10.00		CLR	25.72	1005.7	30.04	
08 Jul 8:35 am	82	36	19	N	CALM	10.00		CLR	25.72	1006.2	30.04	
08 Jul 8:15 am	81	37	21	N	CALM	10.00		CLR	25.71	1006.3	30.03	
08 Jul 7:55 am	79	36	21	N	CALM	10.00		CLR	25.71	1006.8	30.03	
08 Jul 7:35 am	79	36	21	N	CALM	10.00		CLR	25.71	1006.8	30.03	
08 Jul 7:15 am	77	36	22	N	CALM	10.00		CLR	25.71	1007.3	30.03	
08 Jul 6:55 am	77	34	21	N	CALM	10.00		CLR	25.71	1007.3	30.03	
08 Jul 6:35 am	73	30	20	N	CALM	10.00		CLR	25.71	1008.3	30.03	
08 Jul 6:15 am	73	34	23	N	CALM	10.00		CLR	25.70	1007.9	30.02	
08 Jul 5:55 am	73	32	22	N	CALM	10.00		CLR	25.70	1007.9	30.02	
08 Jul 5:35 am	75	32	21	SW	6	10.00		CLR	25.70	1007.1	30.01	
08 Jul 5:15 am	75	32	21	SW	7	10.00		CLR	25.70	1007.1	30.01	
08 Jul 4:55 am	77	32	19	WSW	5	10.00		CLR	25.70	1006.6	30.01	
08 Jul 4:35 am	75	30	19	SW	5	10.00			25.70	1007.1	30.01	
08 Jul 4:15 am	75	32	21			10.00			25.70	1007.1	30.01	
08 Jul 3:55 am	77	30	18	N	CALM	10.00		CLR	25.70	1006.6	30.01	
08 Jul 3:35 am	77	30	18	S	3	10.00		CLR	25.70	1006.6	30.01	
08 Jul 3:15 am	77	30	18	N	CALM	10.00		CLR	25.70	1006.6	30.01	
08 Jul 2:55 am	79	30	17	N	CALM	10.00		CLR	25.70	1006.1	30.01	
08 Jul 2:35 am	77	28	17	SSE	6	10.00		CLR	25.70	1006.6	30.01	
08 Jul 2:15 am	81	29	15	N	CALM	10.00		CLR	25.70	1005.7	30.01	
08 Jul 1:55 am	81	29	15	NW	6	10.00		CLR	25.69	1005.3	30.00	
08 Jul 1:35 am	81	29	15	NW	9	10.00		CLR	25.69	1005.3	30.00	
08 Jul 1:15 am	81	29	15	NW	9	10.00		CLR	25.69	1005.3	30.00	
08 Jul 12:55 am	82	29	14	NW	8	10.00		CLR	25.68	1004.5	29.99	
08 Jul 12:35 am	84	30	14	NW	12	10.00		CLR	25.68	1004.0	29.99	
08 Jul 12:15 am	84	30	14	NW	10	10.00		CLR	25.67	1003.7	29.98	
07 Jul 11:55 pm	86	34	16	WNW	9	10.00		CLR	25.67	1003.2	29.98	
07 Jul 11:35 pm	86	30	13	NW	8	10.00		CLR	25.66	1002.9	29.97	
07 Jul 11:15 pm	86	32	14	W	9	10.00		CLR	25.65	1002.6	29.96	
07 Jul 10:55 pm	88	27	11	NNW	8G15	10.00		CLR	25.65	1002.1	29.96	
07 Jul 10:35 pm	88	27	11	N	13	10.00		CLR	25.64	1001.8	29.95	
07 Jul 10:15 pm	90	27	10	NNW	13	10.00		CLR	25.64	1001.3	29.95	
07 Jul 9:55 pm	91	27	10	NNW	14G22	10.00		CLR	25.64	1000.5	29.94	
07 Jul 9:35 pm	91	27	10	N	21G29	10.00		CLR	25.63	1000.2	29.93	
07 Jul 9:15 pm	93	27	9	N	17G24	10.00		CLR	25.61	999.0	29.91	
07 Jul 8:55 pm	93	27	9	N	21	10.00		CLR	25.60	998.7	29.90	
07 Jul 8:35 pm	95	27	9	N	16G23	10.00		CLR	25.60	998.3	29.90	
07 Jul 8:15 pm	95	33	11	N	16	10.00		CLR	25.59	997.9	29.89	
07 Jul 7:55 pm	97	33	10	NNW	13G18	10.00		CLR	25.59	997.5	29.89	
07 Jul 7:35 pm	99	31	9	N	14	10.00		CLR	25.58	996.7	29.88	
07 Jul 7:15 pm	100	29	8	NNW	17	10.00		CLR	25.58	996.3	29.88	
07 Jul 6:55 pm	100	27	7	NW	13	10.00		CLR	25.58	996.3	29.88	
07 Jul 6:35 pm	100	27	7	NNW	15	10.00		CLR	25.58	995.9	29.87	
07 Jul 6:15 pm	102	27	7	NNW	15G21	10.00		CLR	25.58	995.5	29.87	
07 Jul 5:55 pm	102	29	8	NNW	15	10.00		CLR	25.58	995.5	29.87	
07 Jul 5:35 pm	102	31	8	NNW	14	10.00		CLR	25.58	995.5	29.87	
07 Jul 5:15 pm	102	31	8	NW	14	10.00		CLR	25.58	995.8	29.88	
07 Jul 4:55 pm	102	31	8	NW	14G21	10.00		CLR	25.59	996.1	29.89	
07 Jul 4:35 pm	102	31	8	NNW	14	10.00		CLR	25.59	996.1	29.89	
07 Jul 4:15 pm	102	31	8	NNW	14G20	10.00		CLR	25.60	996.5	29.90	
07 Jul 3:55 pm	102	33	9	NNW	16G22	10.00		CLR	25.60	996.5	29.90	
07 Jul 3:35 pm	102	33	9	NW	16G22	10.00		CLR	25.61	996.8	29.91	
07 Jul 3:15 pm	100	33	9	NNW	15	10.00		CLR	25.62	997.6	29.92	
07 Jul 2:55 pm	100	33	9	NNW	8G18	10.00		CLR	25.63	997.9	29.93	
07 Jul 2:35 pm	99	33	10		7	10.00		CLR	25.63	998.4	29.93	
07 Jul 2:15 pm	99	33	10	NNW	12G18	10.00		CLR	25.64	998.7	29.94	
07 Jul 1:55 pm	97	33	10	N	7G16	10.00		CLR	25.64	999.5	29.95	
07 Jul 1:35 pm	97	33	10	WNW	9G16	10.00		CLR	25.65	999.8	29.96	