NWS | XML | Permalink | 2 Days | Raw Observations | 5 Minute Observations | Int. Units | Cloud Column Decoder | FAQ/Data Issues

Weather Conditions For:
Kingman, Kingman Airport, AZ. KIGM (NWS/FAA - VEF)
Elev: 3445 ft.; Lat/Lon: 35.25778/-113.93306
Current Time: Jul 14 2:31 pm MST
Get Yearly Precip Total (non QA/QC'd data)
Get Water Year Precip Total (non QA/QC'd data)

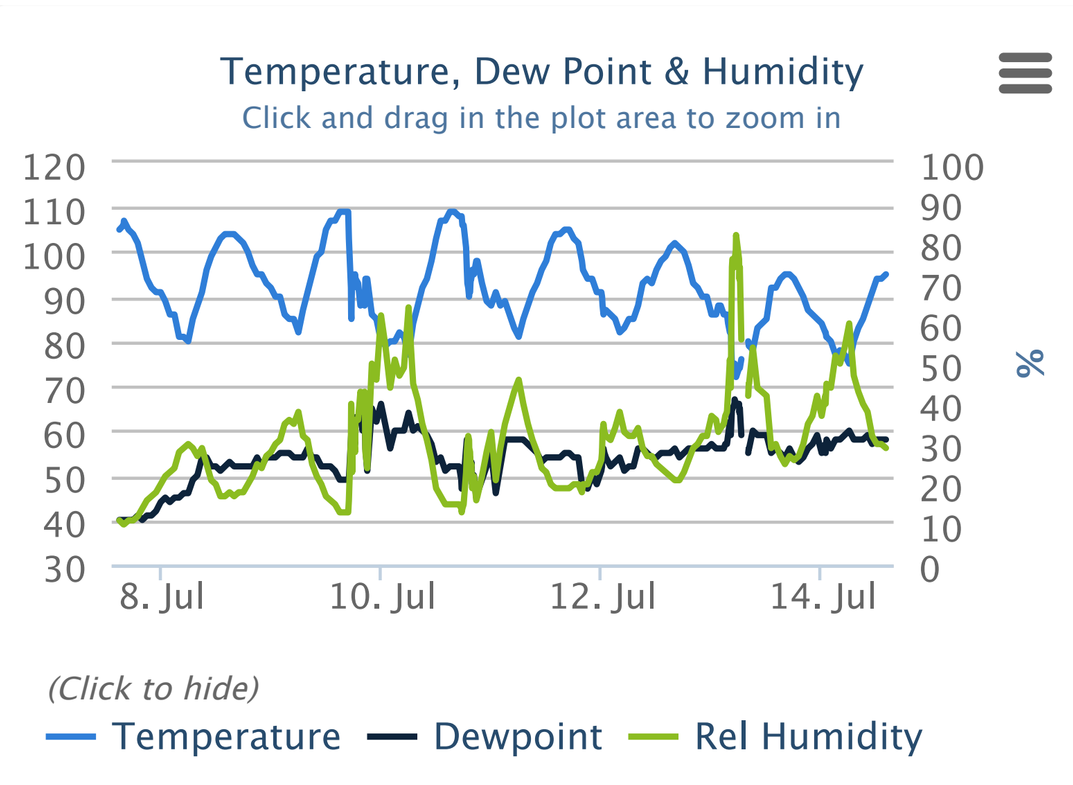

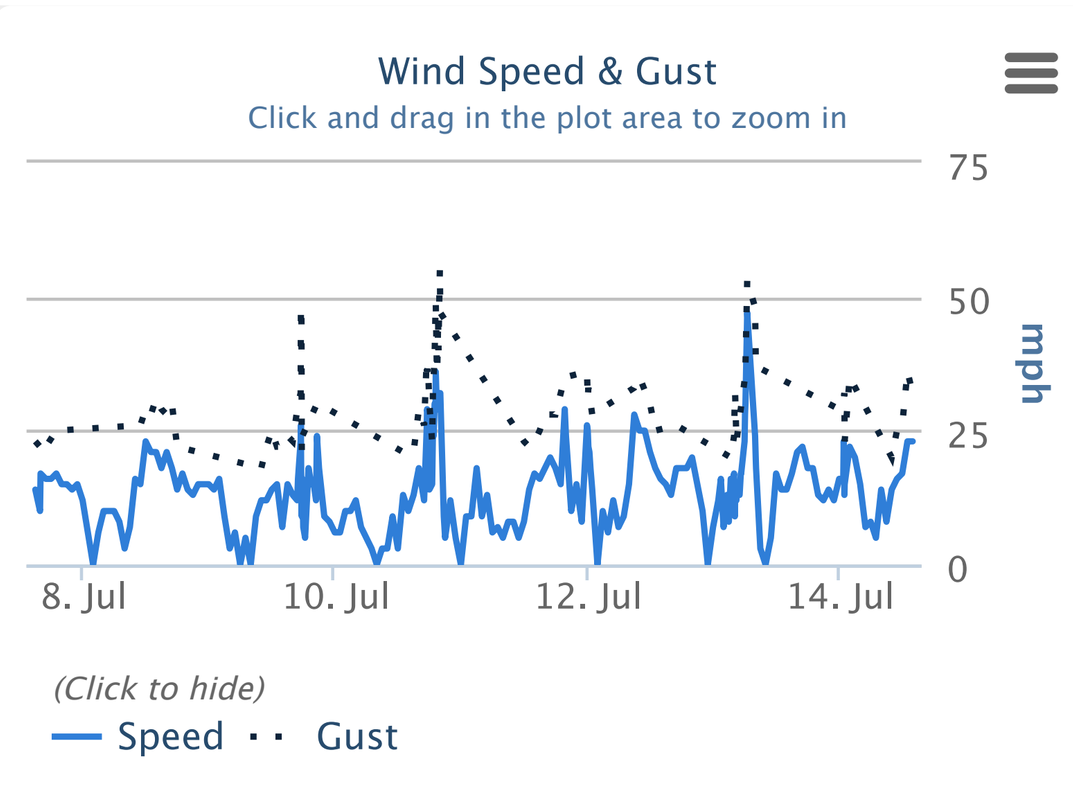

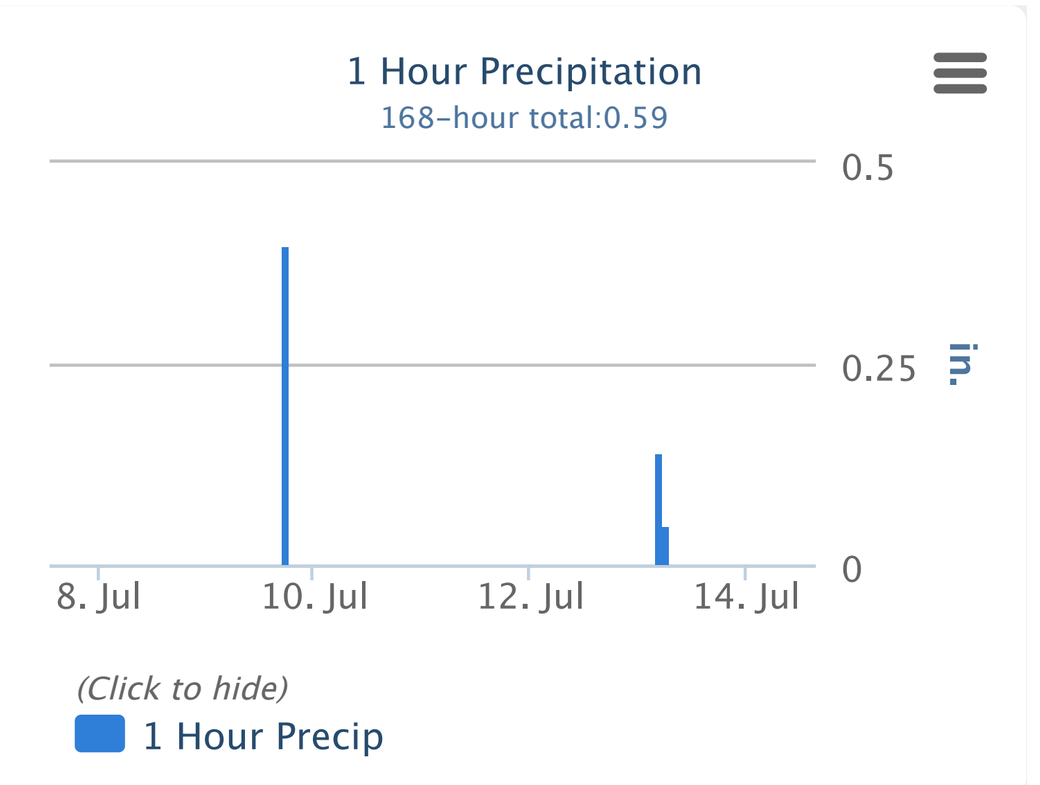

Date (MST)	Temp (F)	Dew Point (F)	Relative Humidity (%)	Wind Direction	Wind Speed (MPH)	Visibility (miles)	Weather	Clouds	Station Pressure (inches)	Sea Level Pressure (mb)	Altimeter Setting (inches)	1 Hour Precip (inches)	3 Hour Precip (inches)	6 Hour Precip (inches)	24 Hour Precip (inches)	6 Hr Max (F)	6 Hr Min (F)	24 Hr Max (F)	24 Hr Min (F)
14 Jul 1:51 pm	95	58	29	WSW	23G32	10.00	Lt Rain	SCT044,SCT065,BKN080	26.50	1009.8	30.06	T	T						
14 Jul 12:51 pm	94	58	30	SW	23G36	10.00		CLR	26.52	1010.3	30.08								
14 Jul 11:51 am	94	58	30	WSW	17G26	10.00		CLR	26.53	1010.7	30.09								
14 Jul 10:51 am	91	57	32	SW	16G25	10.00		CLR	26.52	1010.5	30.08					91	74		
14 Jul 9:51 am	88	59	38	WSW	14G20	10.00		CLR	26.52	1010.7	30.08								
14 Jul 8:51 am	85	58	40	ESE	8	10.00		CLR	26.53	1010.9	30.09								
14 Jul 7:51 am	83	58	43	SE	14	10.00		CLR	26.51	1010.3	30.07								
14 Jul 6:51 am	80	58	47	ENE	5	10.00		CLR	26.48	1009.3	30.04								
14 Jul 5:51 am	75	60	60	SSW	8	10.00		CLR	26.48	1009.4	30.04								
14 Jul 4:51 am	77	59	54	SSW	7	10.00		CLR	26.49	1009.7	30.05				0.05	85	77		
14 Jul 3:51 am	78	58	50	SE	15	10.00		CLR	26.49	1009.5	30.05								
14 Jul 2:51 am	77	58	52	SE	20	10.00		CLR	26.50	1010.1	30.06								
14 Jul 1:51 am	80	56	44	E	22G35	10.00		CLR	26.51	1010.5	30.07								
14 Jul 12:54 am	81	58	45	ESE	15G23	10.00		BKN070,OVC100	26.54		30.10								
14 Jul 12:51 am	81	57	44	ESE	13G32	10.00		SCT075,OVC100	26.54	1011.2	30.10								
14 Jul 12:43 am	82	55	40	E	23G31	10.00		FEW075,BKN100	26.53		30.09								
14 Jul 12:38 am	82	57	42	E	16	10.00		FEW075,BKN100	26.52		30.08								
13 Jul 11:51 pm	84	55	37	NNW	16G29	10.00		SCT100	26.51	1010.4	30.07							96	72
13 Jul 10:51 pm	85	59	42	SSW	12	10.00		CLR	26.46	1008.5	30.01					95	85		
13 Jul 9:51 pm	86	57	37	SSW	14	10.00		CLR	26.46	1008.4	30.01								
13 Jul 8:51 pm	87	56	35	SW	12	10.00		CLR	26.45	1008.3	30.00								
13 Jul 7:51 pm	90	54	30	SW	13	10.00		FEW110	26.43	1007.3	29.98								
13 Jul 6:51 pm	92	53	27	SW	18	10.00		CLR	26.43		29.98								
13 Jul 5:51 pm	94	54	26	SW	18	10.00		CLR	26.43	1007.4	29.98								
13 Jul 4:51 pm	95	56	27	SW	22	10.00		CLR	26.44	1007.6	29.99					96	84		
13 Jul 3:51 pm	95	54	25	SW	21	10.00		CLR	26.45	1007.8	30.00								
13 Jul 2:51 pm	94	55	27	SW	17	10.00		CLR	26.47	1008.5	30.03								
13 Jul 1:51 pm	92	56	30	SW	14	10.00		CLR	26.48	1009.1	30.04								
13 Jul 12:51 pm	92	55	29	SW	14	10.00		CLR	26.50	1009.6	30.06								
13 Jul 11:51 am	85	59	42	WSW	17	10.00		CLR	26.51	1010.2	30.07								
13 Jul 10:51 am	84	59	43	WSW	5	10.00		CLR	26.50	1009.9	30.06			0.05		85	72		
13 Jul 9:51 am	83	59	44	N	CALM	10.00		CLR	26.51	1010.2	30.07								
13 Jul 8:51 am	78	60	54	W	3	10.00		CLR	26.52	1010.7	30.08								
13 Jul 8:02 am	79	56	45	WSW	18G37	10.00		CLR	26.51		30.07								
13 Jul 7:58 am	79	56	45	W	20G39	10.00		CLR	26.50		30.06								
13 Jul 7:51 am	80	55	42	SSW	24G48	10.00		CLR	26.49	1009.5	30.05	T	0.05						
13 Jul 6:51 am									26.43		29.98	T							
13 Jul 6:21 am	76	59	56	SE	47G53	10.00	Lt Rain	FEW080,BKN110	26.48		30.04	T							
13 Jul 6:01 am	74	65	74	SSE	30G37	10.00	Thunder, Lt Rain	FEW095,BKN110	26.54		30.11	T							
13 Jul 5:56 am	74	64	71	S	28G35	10.00	Lt Rain	FEW045,FEW085,BKN110	26.54		30.10	T							
13 Jul 5:51 am	74	66	76	S	23	10.00	Lt Rain Thunder Shwr	FEW045,FEW085,BKN110	26.54	1011.7	30.11	0.05							
13 Jul 5:12 am	72	66	82	SW	17	8.00	Mod Thunder Shwr	SCT075,BKN095,OVC110	26.58		30.15	0.01							
13 Jul 5:08 am	73	66	78	SW	17	10.00	Thunder, Lt Rain	SCT075,BKN100,OVC110	26.58		30.15	0.01							
13 Jul 4:54 am	75	67	76	S	13	9.00	Thunder, Lt Rain	FEW080,OVC100	26.56		30.13	T							
13 Jul 4:51 am	75	66	74	S	13	10.00	Thunder	OVC100	26.55	1011.9	30.12	0.14		0.14	0.14	90	73		
13 Jul 4:27 am	73	65	76	SE	13	4.00	Lt Rain Thunder Shwr	SCT048,BKN080,OVC110	26.54		30.10	0.14							
13 Jul 4:24 am	73	65	76	SE	15	2.50	Hvy Rain Thunder Shwr	SCT048,BKN080,OVC110	26.54		30.10	0.08							
13 Jul 4:18 am	74	65	74	SE	12G23	4.00	Thunder, Hvy Rain	FEW050,BKN080,OVC090	26.54		30.10	T							
13 Jul 4:03 am	83	59	44	SE	12G32	9.00	Lt Rain Thunder Shwr	OVC080	26.54		30.10	T							
13 Jul 4:00 am	82	61	48	SE	9G32	7.00	Lt Rain	BKN080,OVC090	26.53		30.09	T							
13 Jul 3:51 am	82	62	51	ESE	17G24	10.00	Lt Rain Thunder Shwr	OVC085	26.53	1010.5	30.09	T							
13 Jul 3:28 am	84	59	43	WSW	15	10.00	Thunder	OVC085	26.51		30.07								
13 Jul 3:13 am	86	57	38	SW	16G20	10.00	Thunder	BKN090,OVC110	26.50		30.06								
13 Jul 2:51 am	86	57	37	W	8	10.00		BKN090,BKN120	26.50	1009.1	30.06								
13 Jul 2:31 am	86	56	35	SW	13	10.00		FEW120	26.48		30.04								
13 Jul 1:51 am	88	56	34	NNW	7	10.00		CLR	26.48	1008.5	30.04								
13 Jul 1:20 am	88	56	33	NW	16	10.00		CLR	26.46		30.02								
13 Jul 12:51 am	86	56	36	SW	12	10.00		CLR	26.44	1007.0	29.99								
12 Jul 11:51 pm	86	57	37	SW	7	10.00		CLR	26.44	1006.9	29.99							102	80
12 Jul 10:51 pm	90	56	32	N	CALM	10.00		CLR	26.43	1006.8	29.98					102	88		
12 Jul 9:51 pm	90	56	32	SSW	10	10.00		CLR	26.44	1007.0	29.99								
12 Jul 8:51 pm	92	56	30	SW	15	10.00		CLR	26.41	1005.9	29.96								
12 Jul 7:51 pm	93	56	29	SW	20	10.00		CLR	26.39	1005.1	29.93								
12 Jul 6:51 pm	97	56	26	SW	18	10.00		CLR	26.37	1004.3	29.91								
12 Jul 5:51 pm	100	55	23	WSW	18	10.00		CLR	26.37	1004.2	29.91								
12 Jul 4:51 pm	101	54	21	SW	18G26	10.00		CLR	26.39	1004.8	29.93					102	91		
12 Jul 3:51 pm	102	56	21	SW	13	10.00		CLR	26.40	1005.5	29.95								
12 Jul 2:51 pm	101	55	22	WSW	15	10.00		CLR	26.43	1006.4	29.98								
12 Jul 1:51 pm	99	55	23	W	16	10.00		CLR	26.45	1007.3	30.00								
12 Jul 12:51 pm	98	55	24	WSW	18G25	10.00		CLR	26.46	1008.1	30.02								
12 Jul 11:51 am	96	54	25	WSW	21G30	10.00		CLR	26.48	1008.6	30.04								
12 Jul 10:51 am	93	54	27	WSW	25	10.00		CLR	26.49	1009.0	30.05					95	82		
12 Jul 9:51 am	94	55	27	WSW	25G35	10.00		CLR	26.48	1008.4	30.04								
12 Jul 8:51 am	93	56	29	SW	28G33	10.00		CLR	26.48	1008.5	30.04								
12 Jul 7:51 am	88	56	34	WSW	15	10.00		CLR	26.47	1008.3	30.03								
12 Jul 6:51 am	85	52	32	SW	9	10.00		CLR	26.44	1007.0	29.99								
12 Jul 5:51 am	85	52	32	W	7	10.00		CLR	26.42	1006.1	29.97								
12 Jul 4:51 am	83	51	33	S	12	10.00		CLR	26.39	1005.1	29.94					92	80		
12 Jul 3:51 am	82	54	38	SSE	6	10.00		CLR	26.39	1004.7	29.93								
12 Jul 2:51 am	85	53	34	ESE	10	10.00		CLR	26.39	1005.3	29.94								
12 Jul 1:51 am	86	52	31	N	CALM	10.00		CLR	26.44	1006.7	29.99								
12 Jul 12:51 am	87	54	32	ENE	14G28	10.00		CLR	26.46	1007.9	30.02								
12 Jul 12:31 am	87	55	33	NE	18	10.00		SCT008	26.46		30.02								
12 Jul 12:19 am	86	56	35	NNE	21	4.00	Haze	SCT010	26.46		30.01								
12 Jul 12:07 am	88	56	33	N	22G33	2.50	Haze	BKN012	26.46		30.02								
12 Jul 12:00 am	90	52	28	N	25G31	5.00	Haze	FEW020	26.46		30.02								
11 Jul 11:51 pm	91	51	26	NNW	26G36	6.00	Haze	CLR	26.46	1007.8	30.02							106	81
11 Jul 10:51 pm	91	48	23	S	8	10.00		CLR	26.40	1005.5	29.95					105	91		
11 Jul 9:51 pm	94	50	23	SW	15	10.00		CLR	26.39	1005.1	29.94								
11 Jul 8:51 pm	94	47	20	S	10	10.00		CLR	26.40	1005.4	29.95								
11 Jul 7:51 pm	96	48	20	SE	24G35	10.00		CLR	26.43	1006.5	29.98								
11 Jul 7:37 pm	98	48	18	SE	29G35	9.00		CLR	26.40		29.95								
11 Jul 6:51 pm	102	54	20	SW	15	10.00		CLR	26.38	1004.6	29.92								
11 Jul 5:51 pm	103	54	20	WSW	18G28	10.00		CLR	26.36	1003.9	29.90								
11 Jul 4:51 pm	105	55	19	WSW	20G28	10.00		CLR	26.37	1004.1	29.91					106	96		
11 Jul 3:51 pm	105	55	19	SW	18G28	10.00		CLR	26.38	1004.5	29.92								
11 Jul 2:51 pm	104	54	19	WSW	16G25	10.00		CLR	26.40	1005.2	29.95								
11 Jul 1:51 pm	104	54	19	SW	17G23	10.00		CLR	26.42	1006.2	29.97								
11 Jul 12:51 pm	102	54	20	WSW	14G22	10.00		CLR	26.44	1006.8	29.99								
11 Jul 11:51 am	98	54	23	W	8G23	10.00		CLR	26.46	1007.9	30.02								
11 Jul 10:51 am	96	53	24	W	5	10.00		CLR	26.47	1008.4	30.03					97	81		
11 Jul 9:51 am	93	55	28	WSW	8	10.00		CLR	26.49	1008.9	30.05								
11 Jul 8:51 am	91	56	31	W	8	10.00		CLR	26.49	1008.9	30.05								
11 Jul 7:51 am	88	57	35	E	5	10.00		CLR	26.48	1008.6	30.04								
11 Jul 6:51 am	85	58	40	SW	7	8.00		CLR	26.47	1008.6	30.03								
11 Jul 5:51 am	81	58	46	SSE	6	7.00		CLR	26.47	1008.2	30.03								
11 Jul 4:51 am	83	58	43	E	13	8.00		CLR	26.46	1007.5	30.01					92	83		
11 Jul 3:51 am	86	58	39	E	9	10.00		CLR	26.45	1007.1	30.00								
11 Jul 2:51 am	89	58	35	WSW	18	10.00		CLR	26.46	1007.2	30.01								
11 Jul 1:51 am	88	52	29	W	9	10.00		CLR	26.45	1006.7	30.00								
11 Jul 12:51 am	91	46	21	SW	9	10.00		CLR	26.43	1006.1	29.98								
10 Jul 11:51 pm	88	55	33	N	CALM	10.00		CLR	26.42	1006.1	29.97							111	76
10 Jul 10:51 pm	89	52	28	N	5	10.00		CLR	26.41	1005.7	29.96			T		106	89		
10 Jul 9:51 pm	93	49	22	SE	12	10.00		CLR	26.40	1005.5	29.95								
10 Jul 8:51 pm	98	46	17	ENE	5	10.00		CLR	26.41	1005.7	29.96	T							
10 Jul 8:36 pm	98	45	16	SSW	9	10.00		FEW060	26.42		29.97	T							
10 Jul 8:05 pm	95	50	22			3.00	Lt Rain	SCT033,BKN065,BKN085	26.39		29.94	T							
10 Jul 8:01 pm	96	50	21			1.50	Lt Rain	SCT028,BKN085,BKN100	26.40		29.95	T							
10 Jul 7:56 pm	96	48	20	SSE	32G47	0.50	Haze	BKN024,BKN100	26.40		29.95								
10 Jul 7:51 pm	95	50	22	SSE	32G55	0.50	Thunder, Haze	SCT007,BKN100	26.40	1005.5	29.95	T	T						
10 Jul 7:43 pm	96	48	19	ESE	32G48	0.75	Thunder, Haze	VV006	26.40		29.95	T							
10 Jul 7:35 pm	95	52	23	SSE	31G40	1.50	Haze	FEW002,SCT100	26.42		29.97	T							
10 Jul 7:31 pm	94	53	25	SE	29G46	2.00	Thunder, Haze	FEW002,SCT100	26.42		29.97	T							
10 Jul 7:26 pm	94	51	24	ESE	31G40	6.00	Thunder, Haze	FEW002,SCT100	26.43		29.98	T							
10 Jul 7:20 pm	93	52	25	ESE	29G36	8.00		FEW002,SCT100	26.43		29.98	T							
10 Jul 7:15 pm	91	54	28	E	30G38	3.50	Haze	FEW002,BKN100	26.43		29.98	T							
10 Jul 7:04 pm	91	54	29	E	36G49	0.50	Thunder, Lt Rain	FEW002,SCT100,SCT120	26.43		29.98	T							
10 Jul 7:02 pm	90	55	31	E	30G48	4.00	Thunder, Lt Rain	FEW100,SCT120	26.43		29.98	T							
10 Jul 6:51 pm	92	58	32	E	30G39	8.00	Lt Rain Thunder Shwr	FEW090,SCT110	26.42	1006.6	29.97	T							
10 Jul 6:40 pm	93	57	30	ENE	24G35	6.00	Haze	SCT100	26.39		29.94	T							
10 Jul 6:33 pm	96	58	28	E	26G33	9.00	Thunder, Lt Rain	FEW090,BKN110	26.39		29.94	T							
10 Jul 6:23 pm	101	56	23	E	15G23	10.00	Lt Rain Thunder Shwr	FEW060,BKN110	26.39		29.93	T							
10 Jul 5:51 pm	106	49	15	SE	14G30	10.00	Thunder	FEW090,SCT100	26.38	1004.8	29.92								
10 Jul 5:35 pm	106	47	14	SSE	28G37	5.00	Haze	CLR	26.38		29.92								
10 Jul 5:25 pm	108	47	13	SSE	29G36	4.00	Haze	CLR	26.37		29.91								
10 Jul 5:20 pm	108	49	14	SSE	25G38	2.50	Haze	CLR	26.38		29.92								
10 Jul 4:51 pm	108	52	15	SSW	12G26	10.00		CLR	26.38	1004.6	29.92					111	99		
10 Jul 3:51 pm	109	52	15	SW	18G29	10.00		CLR	26.39	1004.7	29.93								
10 Jul 2:51 pm	109	52	15	WSW	13G21	10.00		CLR	26.40	1005.5	29.95								
10 Jul 1:51 pm	107	51	15	WSW	10G21	10.00		CLR	26.43	1006.4	29.98								
10 Jul 12:51 pm	107	54	17	W	13G21	10.00		CLR	26.45	1007.3	30.00								
10 Jul 11:51 am	103	53	19		3	10.00		CLR	26.46	1008.0	30.02								
10 Jul 10:51 am	98	57	26	SW	9	10.00		CLR	26.47	1008.3	30.03					99	76		
10 Jul 9:51 am	94	59	31	S	3	10.00		CLR	26.48	1008.8	30.04								
10 Jul 8:51 am	92	60	35	SW	3	10.00		CLR	26.48	1008.7	30.04								
10 Jul 7:51 am	88	61	41	N	CALM	10.00		CLR	26.49	1009.2	30.05								
10 Jul 6:51 am	84	60	45	SE	3	10.00		CLR	26.47	1008.7	30.03								
10 Jul 5:51 am	77	64	64	ESE	5	10.00		CLR	26.47	1009.0	30.03								
10 Jul 4:51 am	81	60	49	SSW	7	10.00		CLR	26.46	1007.8	30.01				0.40	91	77		
10 Jul 3:51 am	82	60	47	SE	12	10.00		CLR	26.46	1007.3	30.01								
10 Jul 2:51 am	80	60	51	SSE	10	10.00		CLR	26.45	1007.3	30.00								
10 Jul 1:51 am	80	56	44	SSE	10	10.00		CLR	26.45	1007.2	30.00								
10 Jul 12:51 am	79	61	54	S	6	10.00		CLR	26.44	1007.0	29.99								
09 Jul 11:51 pm	80	66	62	S	6	10.00		CLR	26.44	1006.9	29.99							111	80
09 Jul 10:51 pm	85	62	46	WSW	8	10.00		CLR	26.44	1006.9	29.99			0.40		104	82		
09 Jul 9:51 pm	86	65	50	SSE	9	10.00		CLR	26.43	1006.6	29.98								
09 Jul 8:51 pm	94	51	24	WNW	18G30	10.00		FEW060	26.42	1006.3	29.97								
09 Jul 8:27 pm	94	56	28	NNW	24G30	10.00		FEW055,SCT100	26.46		30.01								
09 Jul 8:17 pm	88	63	43	N	12	10.00		FEW055,FEW110	26.46		30.02								
09 Jul 7:51 pm	89	60	38	ENE	15	10.00		SCT080,BKN100	26.46	1008.0	30.01	T	0.40						
09 Jul 7:22 pm	88	63	43	E	15	10.00		FEW060,FEW075,SCT100	26.46		30.01	T							
09 Jul 6:51 pm	93	62	36	SSE	18	10.00	Lt Rain	FEW045,SCT090,BKN110	26.44	1007.3	29.99	T							
09 Jul 6:18 pm	94	63	36	SE	7	10.00		SCT100,SCT120	26.44		29.99	T							
09 Jul 6:12 pm	95	57	28	SE	5	10.00	Thunder	FEW060,FEW110	26.44		29.99	T							
09 Jul 5:51 pm	92	59	33	S	7	10.00	Lt Rain Thunder Shwr	FEW060,SCT110	26.44	1007.6	29.99	0.40							
09 Jul 5:41 pm	92	58	32	WSW	16G24	10.00	Thunder, Lt Rain	FEW050,SCT090,SCT110	26.44		29.99	0.40							
09 Jul 5:34 pm	95	51	23	SSW	9G21	7.00	Lt Rain Thunder Shwr	FEW050,SCT085,BKN110	26.45		30.00	0.40							
09 Jul 5:30 pm	91	54	28	S	12G48	2.00	Lt Rain	SCT050,SCT085,BKN110	26.44		29.99	0.39							
09 Jul 5:28 pm	90	54	30	S	14G48	1.25	Hvy Rain Thunder Shwr	SCT050,BKN085,BKN110	26.44		29.99	0.36							
09 Jul 5:24 pm	85	57	39	S	26G48	0.75	Hvy Rain Thunder Shwr	BKN044,BKN090,BKN120	26.44		29.99	0.18							
09 Jul 5:21 pm	86	59	40	SSE	23G32	1.00	Hvy Rain Thunder Shwr	BKN039,BKN090	26.45		30.00	0.07							
09 Jul 5:18 pm	92	58	32			1.75	Hvy Rain Thunder Shwr	SCT039,BKN090	26.46		30.01	T							
09 Jul 4:51 pm	103	49	16	SSE	16G30	10.00	Thunder	CLR	26.43	1006.5	29.98					111	100		
09 Jul 4:42 pm	109	49	13	S	12	10.00	Thunder	CLR	26.41		29.96								
09 Jul 3:51 pm	109	49	13	WSW	13G23	10.00		CLR	26.40	1005.4	29.95								
09 Jul 2:51 pm	109	49	13	WSW	15G24	10.00		CLR	26.42	1005.7	29.97								
09 Jul 1:51 pm	107	51	15	SSW	7G22	10.00		CLR	26.44	1006.6	29.99								
09 Jul 12:51 pm	107	52	16	SW	15G22	10.00		CLR	26.46	1007.5	30.02								
09 Jul 11:51 am	105	52	17	WSW	14G25	10.00		CLR	26.48	1008.3	30.04								
09 Jul 10:51 am	100	52	20	W	12G22	10.00		CLR	26.49	1008.8	30.05					102	82		
09 Jul 9:51 am	99	54	22	SW	12G18	10.00		CLR	26.49	1008.7	30.05								
09 Jul 8:51 am	95	54	25	WSW	9	10.00		CLR	26.49	1009.0	30.05								
09 Jul 7:51 am	91	56	31	N	CALM	10.00		CLR	26.49	1008.9	30.05								
09 Jul 6:51 am	87	54	32	ESE	5	10.00		CLR	26.48	1008.5	30.04								
09 Jul 5:51 am	82	54	38	N	CALM	10.00		CLR	26.46	1008.1	30.02								
09 Jul 4:51 am	85	54	35	SSW	6	10.00		CLR	26.46	1007.4	30.01					93	84		
09 Jul 3:51 am	85	55	36		3	10.00		CLR	26.44	1007.0	29.99								
09 Jul 2:51 am	86	55	35	SW	9	10.00		CLR	26.43	1006.6	29.98								
09 Jul 1:51 am	90	55	31	SW	16	10.00		CLR	26.42	1006.1	29.97								
09 Jul 12:51 am	90	54	30	SW	14	10.00		CLR	26.43	1006.2	29.98								
08 Jul 11:51 pm	92	54	28	SW	15	10.00		CLR	26.42	1006.1	29.97							105	80
08 Jul 10:51 pm	93	54	27	SW	15	10.00		CLR	26.42	1006.1	29.97			T		104	93		
08 Jul 9:51 pm	95	52	24	SW	15	10.00		CLR	26.42	1006.0	29.97	T							
08 Jul 8:51 pm	95	54	25	SW	13	10.00	Lt Rain	FEW050,SCT070,BKN120	26.40	1005.6	29.95	T							
08 Jul 7:51 pm	97	52	22	SW	14	10.00		CLR	26.39	1005.1	29.94								
08 Jul 6:51 pm	100	52	20	WSW	17	10.00		CLR	26.37	1004.3	29.91								
08 Jul 5:51 pm	102	52	18	WSW	14G22	10.00		CLR	26.37	1004.4	29.91								
08 Jul 4:51 pm	103	52	18	W	18G30	10.00		CLR	26.38	1004.7	29.92					105	99		
08 Jul 3:51 pm	104	52	17	WSW	21G28	10.00		CLR	26.39	1005.3	29.94								
08 Jul 2:51 pm	104	53	18	SW	18G29	10.00		CLR	26.41	1005.7	29.96								
08 Jul 1:51 pm	104	52	17	SW	21G31	10.00		CLR	26.43	1006.4	29.98								
08 Jul 12:51 pm	103	51	17	W	21G28	10.00		CLR	26.44	1006.8	29.99								
08 Jul 11:51 am	101	52	20	WSW	23G29	10.00		CLR	26.46	1007.4	30.01								
08 Jul 10:51 am	99	52	21	SW	15G26	10.00		CLR	26.46	1007.4	30.01					99	80		
08 Jul 9:51 am	96	54	25	W	16	10.00		CLR	26.46	1007.4	30.01								
08 Jul 8:51 am	91	54	29	SW	7	10.00		CLR	26.46	1007.6	30.01								
08 Jul 7:51 am	88	50	27	WSW	3	10.00		CLR	26.45	1007.4	30.00								
08 Jul 6:51 am	85	49	29	SE	8	10.00		CLR	26.44	1006.8	29.99								
08 Jul 5:51 am	80	46	30	SE	10	10.00		CLR	26.42	1006.5	29.97								
08 Jul 4:51 am	81	46	29	SE	10	10.00		CLR	26.41	1006.0	29.96					91	80		
08 Jul 3:51 am	81	45	28	SE	10	10.00		CLR	26.40	1005.4	29.95								
08 Jul 2:51 am	86	45	24		6	10.00		CLR	26.39	1004.8	29.93								
08 Jul 1:51 am	86	44	23	N	CALM	10.00		CLR	26.38	1004.2	29.92								
08 Jul 12:51 am	89	45	22	S	6	10.00		CLR	26.37	1004.1	29.91								
07 Jul 11:51 pm	91	44	20	SW	12	10.00		CLR	26.37	1003.8	29.91							107	76
07 Jul 10:51 pm	91	42	18	WSW	15	10.00		CLR	26.36	1003.7	29.90					106	91		
07 Jul 9:51 pm	92	41	17	SW	14	10.00		CLR	26.35	1003.5	29.89								
07 Jul 8:51 pm	94	41	16	SW	15	10.00		CLR	26.33	1002.8	29.87								
07 Jul 7:51 pm	98	40	14	SW	15	10.00		CLR	26.32	1002.5	29.86								
07 Jul 6:51 pm	102	41	12	SW	17G25	10.00		CLR	26.31	1002.4	29.85								
07 Jul 5:51 pm	104	40	11	WSW	16	10.00		CLR	26.32	1002.5	29.86								
07 Jul 4:51 pm	105	40	11	WSW	16G22	10.00		CLR	26.34	1003.2	29.88					107	100		
07 Jul 3:51 pm	107	40	10	SW	17G23	10.00		CLR	26.35	1003.6	29.89								
07 Jul 3:45 pm	106	40	10	W	10G22	10.00		CLR	26.36		29.90								
07 Jul 2:51 pm	105	40	11	WSW	14G23	10.00		CLR	26.37	1004.2	29.91								