Weather Conditions For:
Pahranagat NWR, NV. NPWL (DRI)
Elev: 3225 ft.; Lat/Lon: 37.24556/-115.10639
Current Time: Jul 14 2:47 pm PDT
Get Yearly Precip Total (non QA/QC'd data)
Get Water Year Precip Total (non QA/QC'd data)

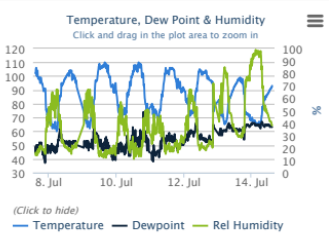

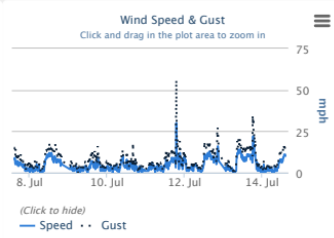

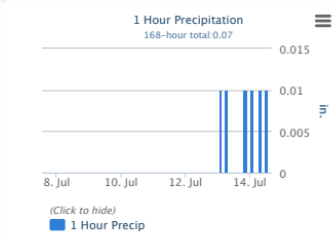

Date (PDT)	Temp (F)	Dew Point (F)	Relative Humidity (%)	Wind Direction	Wind Speed (MPH)	Station Pressure (inches)	Sea Level Pressure (mb)	Altimeter Setting (inches)	Solar Radiation (W/m^2)	Solar Pct of psbl	Precip Accumulated (inches)	1 Hour Precip (inches)	3 Hour Precip (inches)	6 Hour Precip (inches)	24 Hour Precip (inches)
14 Jul 2:30 pm	93	63	38	SE	10G16	26.59	1003.3	29.91	903	74%	1.81		0.01	0.01	0.04
14 Jul 2:20 pm	92	63	38	SE	11G15	26.59	1003.6	29.92	918	74%	1.81		0.01	0.01	0.04
14 Jul 2:10 pm	92	63	39	SE	11G16	26.60	1003.9	29.93	926	74%	1.81		0.01	0.01	0.04
14 Jul 2:00 pm	92	64	40	SE	11G14	26.60	1004.2	29.93	940	75%	1.81		0.01	0.01	0.04
14 Jul 1:50 pm	91	64	41	SE	11G16	26.61	1004.4	29.94	950	75%	1.81		0.01	0.01	0.04
14 Jul 1:40 pm	91	64	41	SE	11G15	26.61	1004.5	29.94	958	76%	1.81		0.01	0.01	0.04
14 Jul 1:30 pm	91	64	41	SE	10G16	26.62	1004.8	29.95	966	76%	1.81		0.01	0.01	0.04
14 Jul 1:20 pm	91	64	41	SE	9G14	26.62	1004.9	29.95	971	76%	1.81		0.01	0.01	0.04
14 Jul 1:10 pm	90	63	41	SE	9G15	26.62	1005.1	29.95	975	77%	1.81		0.01	0.01	0.04
14 Jul 1:00 pm	90	63	41	SE	9G14	26.62	1005.3	29.96	974	77%	1.81		0.01	0.02	0.04
14 Jul 12:50 pm	90	64	42	SE	7G13	26.63	1005.4	29.96	972	77%	1.81		0.01	0.02	0.04
14 Jul 12:40 pm	90	64	42	SE	7G13	26.63	1005.6	29.96	970	77%	1.81		0.01	0.02	0.04
14 Jul 12:30 pm	89	64	43	ESE	8G12	26.64	1005.8	29.97	969	77%	1.81	0.01	0.01	0.02	0.04
14 Jul 12:20 pm	89	65	44	SSE	6G11	26.64	1005.9	29.97	965	78%	1.81	0.01	0.01	0.02	0.04
14 Jul 12:10 pm	88	64	44	SE	6G11	26.64	1006.2	29.98	957	78%	1.81	0.01	0.01	0.02	0.04
14 Jul 12:00 pm	88	64	45	SE	7G12	26.64	1006.4	29.98	950	78%	1.81	0.01	0.01	0.02	0.04
14 Jul 11:50 am	88	65	46	SE	7G12	26.65	1006.6	29.98	943	78%	1.81	0.01	0.01	0.02	0.04
14 Jul 11:40 am	87	64	46	SSE	8G12	26.65	1006.6	29.98	933	78%	1.81	0.01	0.01	0.02	0.04
14 Jul 11:30 am	87	65	47	SSE	7G12	26.65	1006.7	29.98	917	78%	1.80			0.01	0.03
14 Jul 11:20 am	87	65	48	SSE	8G11	26.65	1006.8	29.98	907	79%	1.80			0.01	0.03
14 Jul 11:10 am	87	65	48	SSE	8G11	26.65	1006.9	29.99	885	78%	1.80			0.01	0.03
14 Jul 11:00 am	87	64	48	SE	7G13	26.65	1006.9	29.99	868	78%	1.80			0.01	0.03
14 Jul 10:50 am	86	64	48	SSE	6G11	26.65	1007.0	29.99	855	79%	1.80			0.01	0.03
14 Jul 10:40 am	86	65	50	SSE	7G10	26.65	1007.2	29.99	828	78%	1.80			0.01	0.03
14 Jul 10:30 am	85	64	50	SE	7G10	26.65	1007.4	29.99	807	79%	1.80			0.01	0.03
14 Jul 10:20 am	85	65	51	SE	7G10	26.65	1007.4	29.99	778	78%	1.80			0.01	0.03
14 Jul 10:10 am	86	65	49	SSE	3G7	26.65	1007.2	29.99	748	77%	1.80			0.01	0.03
14 Jul 10:00 am	85	65	51	S	3G5	26.65	1007.4	29.99	729	78%	1.80		0.01	0.01	0.03
14 Jul 9:50 am	84	65	53	SSE	3G5	26.66	1007.6	29.99	703	78%	1.80		0.01	0.01	0.03
14 Jul 9:40 am	83	65	54	SSE	3G5	26.66	1007.8	29.99	677	78%	1.80		0.01	0.01	0.03
14 Jul 9:30 am	85	65	51	SE	3G6	26.66	1007.6	30.00	647	77%	1.80		0.01	0.01	0.03
14 Jul 9:20 am	85	64	50	SSW	1G3	26.66	1007.5	30.00	616	77%	1.80		0.01	0.01	0.03
14 Jul 9:10 am	83	63	50	ESE	1	26.66	1007.9	30.00	586	77%	1.80		0.01	0.01	0.03
14 Jul 9:00 am	83	64	53	NE	2G3	26.66	1008.1	30.00	558	77%	1.80		0.01	0.01	0.03
14 Jul 8:50 am	83	64	52	W	1G3	26.66	1008.0	30.00	528	77%	1.80		0.01	0.01	0.03
14 Jul 8:40 am	82	64	55	N	1G3	26.66	1008.4	30.00	503	78%	1.80		0.01	0.01	0.03
14 Jul 8:30 am	81	64	55	N	2G4	26.66	1008.4	30.00	455	75%	1.80		0.01	0.01	0.03
14 Jul 8:20 am	80	64	57	NW	1G3	26.66	1008.6	30.00	433	77%	1.80		0.01	0.01	0.03
14 Jul 8:10 am	78	64	62	NNW	1G3	26.67	1009.2	30.00	406	77%	1.80		0.01	0.01	0.03
14 Jul 8:00 am	77	65	68	NNW	4G5	26.67	1009.5	30.00	370	77%	1.80	0.01	0.01	0.01	0.03
14 Jul 7:50 am	76	66	70	NNW	4G5	26.67	1009.7	30.01	335	76%	1.80	0.01	0.01	0.01	0.03
14 Jul 7:40 am	78	66	68	NNW	2G4	26.67	1009.5	30.01	303	76%	1.80	0.01	0.01	0.01	0.03
14 Jul 7:30 am	76	66	71	E	CALM	26.67	1009.8	30.01	273	77%	1.80	0.01	0.01	0.01	0.03
14 Jul 7:20 am	73	67	80	S	1	26.67	1010.4	30.01	244	78%	1.80	0.01	0.01	0.01	0.03
14 Jul 7:10 am	71	67	86	NNW	CALM	26.67	1010.8	30.01	190	70%	1.80	0.01	0.01	0.01	0.03
14 Jul 7:00 am	71	66	83	N	1	26.67	1010.7	30.00	82	36%	1.79			0.01	0.02
14 Jul 6:50 am	69	66	88	NNE	1	26.67	1011.0	30.00	154	83%	1.79			0.01	0.02
14 Jul 6:40 am	67	65	94	NNE	1	26.67	1011.7	30.01	124	86%	1.79			0.01	0.02
14 Jul 6:30 am	65	64	96	NNE	1	26.67	1012.0	30.00	87	85%	1.79			0.01	0.02
14 Jul 6:20 am	63	62	98	WNW	CALM	26.66	1012.2	30.00	58	97%	1.79			0.01	0.02
14 Jul 6:10 am	63	62	97	SSE	2G2	26.66	1012.1	29.99	19	100%	1.79			0.01	0.02
14 Jul 6:00 am	64	63	96	S	2G3	26.66	1011.8	29.99	21	--	1.79			0.01	0.03
14 Jul 5:50 am	64	64	97	NNW	2G4	26.66	1011.8	29.99	3	--	1.79			0.01	0.03
14 Jul 5:40 am	64	63	96	NNW	3G4	26.66	1011.9	30.00	0	--	1.79			0.01	0.03
14 Jul 5:30 am	65	64	94	NW	2G4	26.66	1011.7	30.00	0	--	1.79			0.01	0.03
14 Jul 5:20 am	67	65	93	N	3G5	26.66	1011.3	29.99	0	--	1.79			0.01	0.03
14 Jul 5:10 am	67	65	94	N	3G5	26.65	1010.9	29.98	0	--	1.79			0.01	0.03
14 Jul 5:00 am	66	65	98	SSW	1G3	26.64	1011.0	29.98	0	--	1.79			0.01	0.03
14 Jul 4:50 am	65	64	98	N	2G3	26.65	1011.4	29.98	0	--	1.79			0.01	0.03
14 Jul 4:40 am	64	64	98	SW	2G4	26.65	1011.6	29.99	0	--	1.79			0.01	0.03
14 Jul 4:30 am	65	64	97	SSE	1G3	26.65	1011.5	29.99	0	--	1.79			0.01	0.03
14 Jul 4:20 am	65	65	98	SW	1G3	26.65	1011.5	29.99	0	--	1.79			0.01	0.03
14 Jul 4:10 am	65	64	98	NNW	2G4	26.65	1011.5	29.99	0	--	1.79			0.01	0.03
14 Jul 4:00 am	65	65	98	NW	1G3	26.65	1011.4	29.99	0	--	1.79		0.01	0.01	0.03
14 Jul 3:50 am	65	64	97	NNW	4G6	26.65	1011.3	29.98	0	--	1.79		0.01	0.01	0.03
14 Jul 3:40 am	66	65	95	NNW	4G6	26.64	1010.8	29.98	0	--	1.79		0.01	0.01	0.03
14 Jul 3:30 am	66	65	98	ESE	3G4	26.63	1010.5	29.97	0	--	1.79		0.01	0.01	0.03
14 Jul 3:20 am	65	64	97	NNE	2G4	26.64	1010.9	29.97	0	--	1.79		0.01	0.01	0.03
14 Jul 3:10 am	65	64	97	S	1G4	26.64	1011.0	29.97	0	--	1.79		0.01	0.01	0.03
14 Jul 3:00 am	66	64	96	S	3G5	26.64	1011.0	29.98	0	--	1.79		0.01	0.01	0.03
14 Jul 2:50 am	65	65	99	ENE	2G3	26.65	1011.3	29.99	0	--	1.79		0.01	0.01	0.03
14 Jul 2:40 am	65	64	97	SSW	1G3	26.65	1011.5	29.99	0	--	1.79		0.01	0.01	0.03
14 Jul 2:30 am	65	64	96	NW	2G2	26.65	1011.4	29.99	0	--	1.79		0.01	0.01	0.03
14 Jul 2:20 am	66	65	95	WNW	2G3	26.65	1011.1	29.99	0	--	1.79		0.01	0.01	0.03
14 Jul 2:10 am	68	66	94	N	2G3	26.65	1011.0	29.99	0	--	1.79		0.01	0.02	0.03
14 Jul 2:00 am	67	66	96	WNW	CALM	26.65	1011.0	29.99	0	--	1.79	0.01	0.01	0.02	0.03
14 Jul 1:50 am	67	66	96	SE	1G2	26.65	1010.9	29.98	0	--	1.79	0.01	0.01	0.02	0.03
14 Jul 1:40 am	67	66	95	SE	2G3	26.65	1010.9	29.99	0	--	1.79	0.01	0.01	0.02	0.03
14 Jul 1:30 am	67	66	96	E	1G2	26.66	1011.3	30.00	0	--	1.79	0.01	0.01	0.02	0.03
14 Jul 1:20 am	68	66	95	NW	2G4	26.66	1011.2	30.00	0	--	1.79	0.01	0.01	0.02	0.03
14 Jul 1:10 am	68	66	92	W	3G6	26.66	1011.0	30.00	0	--	1.79	0.01	0.01	0.02	0.03
14 Jul 1:00 am	68	66	94	SE	5G7	26.65	1010.8	29.99	0	--	1.78			0.01	0.03
14 Jul 12:50 am	67	66	95	S	1G4	26.67	1011.8	30.01	0	--	1.78			0.01	
14 Jul 12:40 am	68	65	93	WSW	1G3	26.67	1011.7	30.01	0	--	1.78			0.01	
14 Jul 12:30 am	69	65	90	WNW	1G3	26.67	1011.5	30.01	0	--	1.78			0.01	
14 Jul 12:20 am	70	66	88	ENE	CALM	26.67	1011.0	30.00	0	--	1.78			0.01	
14 Jul 12:10 am	70	65	86	ENE	2G3	26.66	1010.8	30.00	0	--	1.78			0.01	

14 Jul 12:00 am	68	66	91	ENE	2G3	26.66	1011.2	30.00	0	--	1.78			0.01		
13 Jul 11:50 pm	68	66	92	NNW	1G3	26.66	1011.2	30.00	0	--	1.78			0.01		
13 Jul 11:40 pm	69	65	89	NW	3G4	26.66	1011.1	30.00	0	--	1.78			0.01		
13 Jul 11:30 pm	68	65	89	NE	CALM	26.66	1011.2	30.00	0	--	1.78			0.01		
13 Jul 11:20 pm	69	64	87	SSE	CALM	26.67	1011.2	30.00	0	--	1.78			0.01		
13 Jul 11:10 pm	69	64	83	S	2G4	26.66	1010.7	29.99	0	--	1.78		0.01	0.01		
13 Jul 11:00 pm	68	64	87	ESE	1	26.65	1010.9	29.99	0	--	1.78		0.01	0.01		
13 Jul 10:50 pm	69	64	85	SE	2G4	26.66	1010.9	29.99	0	--	1.78		0.01	0.01		
13 Jul 10:40 pm	70	64	83	SW	3G4	26.66	1010.7	29.99	0	--	1.78		0.01	0.01		
13 Jul 10:30 pm	72	63	74	NW	1G4	26.66	1010.2	30.00	0	--	1.78		0.01	0.01		
13 Jul 10:20 pm	71	63	76	N	2G4	26.66	1010.3	29.99	0	--	1.78		0.01	0.01		
13 Jul 10:10 pm	72	64	76	NNW	2G4	26.65	1010.0	29.99	0	--	1.78		0.01	0.01		
13 Jul 10:00 pm	71	64	77	N	4G7	26.65	1010.0	29.98	0	--	1.78		0.01	0.01		
13 Jul 9:50 pm	71	64	78	NNW	4G5	26.64	1009.9	29.98	0	--	1.78		0.01	0.01		
13 Jul 9:40 pm	72	64	77	NW	3G4	26.64	1009.6	29.98	0	--	1.78		0.01	0.01		
13 Jul 9:30 pm	72	64	75	NNW	2G4	26.64	1009.5	29.98	0	--	1.78		0.01	0.01		
13 Jul 9:20 pm	72	65	77	W	1G2	26.64	1009.5	29.98	0	--	1.78		0.01	0.01		
13 Jul 9:10 pm	73	64	74	NNW	3G6	26.63	1009.0	29.97	0	--	1.78	0.01	0.01	0.01	0.04	
13 Jul 9:00 pm	72	65	77	N	6G7	26.63	1009.1	29.97	0	--	1.78	0.01	0.01	0.01	0.04	
13 Jul 8:50 pm	72	65	77	N	4G6	26.64	1009.4	29.97	0	--	1.78	0.01	0.01	0.01	0.04	
13 Jul 8:40 pm	73	65	76	NW	2G5	26.63	1008.9	29.96	0	--	1.78	0.01	0.01	0.01	0.04	
13 Jul 8:30 pm	73	65	77	WNW	2G4	26.63	1008.8	29.96	0	--	1.78	0.01	0.01	0.01	0.04	
13 Jul 8:20 pm	73	65	76	N	6G9	26.62	1008.7	29.96	0	--	1.78	0.01	0.01	0.01	0.04	
13 Jul 8:10 pm	73	65	76	N	8G11	26.63	1009.0	29.96	0	--	1.77				0.03	
13 Jul 8:00 pm	73	64	73	N	7G11	26.63	1008.8	29.96	3	3%	1.77				0.03	
13 Jul 7:50 pm	74	63	69	NNW	9G16	26.63	1008.9	29.97	4	3%	1.77				0.03	
13 Jul 7:40 pm	72	63	74	NNW	11G20	26.63	1009.1	29.96	2	1%	1.77				0.03	
13 Jul 7:30 pm	73	64	74	NNW	10G15	26.63	1008.9	29.96	3	1%	1.77				0.03	
13 Jul 7:20 pm	74	63	69	N	12G19	26.63	1008.9	29.97	5	2%	1.77				0.03	
13 Jul 7:10 pm	77	61	58	NNW	15G24	26.63	1008.0	29.96	8	2%	1.77				0.03	
13 Jul 7:00 pm	81	61	51	N	16G22	26.61	1006.6	29.94	7	2%	1.77				0.03	
13 Jul 6:50 pm	87	54	33	N	15G22	26.58	1004.1	29.91	22	5%	1.77				0.03	
13 Jul 6:40 pm	87	54	33	NNW	20G26	26.55	1003.1	29.87	43	10%	1.77				0.03	
13 Jul 6:30 pm	87	54	32	NNW	22G33	26.56	1003.3	29.88	41	8%	1.77				0.03	
13 Jul 6:20 pm	88	54	32	NNW	22G29	26.55	1002.8	29.87	34	6%	1.77				0.03	
13 Jul 6:10 pm	92	60	34	NW	15G35	26.51	1000.6	29.83	73	13%	1.77				0.03	
13 Jul 6:00 pm	93	63	36	SSE	6G10	26.49	999.3	29.80	154	25%	1.77				0.03	
13 Jul 5:50 pm	94	63	36	SSE	7G12	26.48	999.2	29.80	144	22%	1.77				0.03	
13 Jul 5:40 pm	96	62	32	SE	8G12	26.48	998.7	29.80	150	22%	1.77				0.03	
13 Jul 5:30 pm	98	61	29	SE	11G16	26.48	998.2	29.79	485	66%	1.77				0.03	
13 Jul 5:20 pm	98	61	29	SE	11G16	26.48	998.2	29.79	495	64%	1.77				0.03	
13 Jul 5:10 pm	97	61	30	SE	10G14	26.48	998.4	29.79	303	38%	1.77				0.03	
13 Jul 5:00 pm	95	61	32	SE	9G16	26.48	998.8	29.79	468	56%	1.77				0.03	
13 Jul 4:50 pm	97	60	29	SSE	8G13	26.48	998.6	29.80	109	12%	1.77				0.03	
13 Jul 4:40 pm	98	60	28	SSE	10G17	26.48	998.3	29.80	578	64%	1.77				0.03	
13 Jul 4:30 pm	98	61	29	SE	10G15	26.49	998.6	29.80	608	65%	1.77				0.03	
13 Jul 4:20 pm	98	61	29	SE	10G16	26.49	998.6	29.80	546	56%	1.77				0.03	
13 Jul 4:10 pm	98	61	29	SE	11G16	26.49	998.6	29.81	702	70%	1.77				0.03	
13 Jul 4:00 pm	96	61	30	SE	10G14	26.50	999.2	29.81	507	49%	1.77				0.03	
13 Jul 3:50 pm	99	61	29	SE	10G15	26.50	999.0	29.82	600	57%	1.77				0.03	
13 Jul 3:40 pm	99	61	29	SE	10G15	26.51	999.3	29.83	790	73%	1.77				0.03	
13 Jul 3:30 pm	98	61	29	SSE	10G15	26.51	999.4	29.83	810	73%	1.77				0.03	
13 Jul 3:20 pm	98	62	30	SSE	11G17	26.52	999.7	29.84	836	74%	1.77				0.03	
13 Jul 3:10 pm	98	60	29	SE	11G17	26.52	999.9	29.84	856	74%	1.77				0.03	
13 Jul 3:00 pm	98	61	29	SE	10G17	26.53	1000.3	29.85	877	75%	1.77				0.03	
13 Jul 2:50 pm	98	60	29	SE	11G15	26.54	1000.4	29.86	894	75%	1.77				0.03	
13 Jul 2:40 pm	97	61	30	SSE	11G16	26.54	1000.7	29.86	911	75%	1.77				0.03	
13 Jul 2:30 pm	98	60	29	SE	9G17	26.55	1000.9	29.87	925	76%	1.77				0.03	
13 Jul 2:20 pm	97	61	30	SE	9G15	26.55	1001.2	29.88	938	76%	1.77				0.03	
13 Jul 2:10 pm	97	61	30	SE	9G14	26.56	1001.4	29.88	951	76%	1.77				0.03	
13 Jul 2:00 pm	97	61	30	SSE	7G13	26.57	1001.7	29.89	960	76%	1.77				0.03	
13 Jul 1:50 pm	96	61	31	SE	8G15	26.57	1002.1	29.90	971	77%	1.77				0.03	
13 Jul 1:40 pm	96	61	32	SE	8G13	26.58	1002.6	29.91	980	77%	1.77				0.03	
13 Jul 1:30 pm	95	62	33	SE	9G15	26.59	1002.7	29.91	988	78%	1.77				0.03	
13 Jul 1:20 pm	95	61	32	SE	7G12	26.59	1003.0	29.92	992	78%	1.77				0.03	
13 Jul 1:10 pm	95	60	31	SE	9G14	26.60	1003.3	29.93	996	78%	1.77				0.03	
13 Jul 1:00 pm	95	62	34	SE	7G14	26.60	1003.6	29.93	997	78%	1.77				0.03	
13 Jul 12:50 pm	94	61	33	SE	9G15	26.61	1003.9	29.94	997	79%	1.77				0.03	
13 Jul 12:40 pm	94	61	33	SE	7G12	26.61	1004.0	29.94	995	79%	1.77				0.03	
13 Jul 12:30 pm	94	61	34	ESE	7G13	26.62	1004.3	29.95	993	79%	1.77				0.03	
13 Jul 12:20 pm	93	62	35	SE	9G14	26.62	1004.5	29.95	986	79%	1.77				0.03	
13 Jul 12:10 pm	93	61	35	SE	9G15	26.62	1004.7	29.96	978	79%	1.77				0.03	
13 Jul 12:00 pm	93	61	35	SE	10G15	26.63	1004.8	29.96	972	80%	1.77			0.01	0.03	
13 Jul 11:50 am	93	61	35	SSE	9G12	26.63	1005.1	29.97	961	80%	1.77			0.01	0.03	
13 Jul 11:40 am	92	61	35	SSE	8G13	26.64	1005.2	29.97	950	80%	1.77			0.01	0.03	
13 Jul 11:30 am	92	60	35	SE	11G16	26.64	1005.3	29.97	937	80%	1.77			0.01	0.03	
13 Jul 11:20 am	92	61	36	SE	9G16	26.64	1005.5	29.97	924	80%	1.77			0.01	0.03	
13 Jul 11:10 am	91	61	37	SSE	11G15	26.64	1005.6	29.97	908	80%	1.77			0.01	0.03	
13 Jul 11:00 am	90	62	39	SSE	11G15	26.64	1005.7	29.97	889	80%	1.77			0.01	0.03	
13 Jul 10:50 am	90	60	37	SE	13G18	26.64	1005.9	29.98	870	80%	1.77			0.01	0.03	
13 Jul 10:40 am	90	61	38	SE	13G16	26.64	1006.1	29.98	851	81%	1.77			0.01	0.03	
13 Jul 10:30 am	89	61	39	SE	12G18	26.64	1006.2	29.98	829	80%	1.77			0.01	0.03	
13 Jul 10:20 am	89	60	38	SE	14G20	26.64	1006.3	29.98	807	81%	1.77			0.01	0.03	
13 Jul 10:10 am	89	61	40	SSE	13G19	26.64	1006.3	29.98	783	81%	1.77			0.01	0.03	
13 Jul 10:00 am	88	62	42	SSE	12G20	26.64	1006.4	29.98	758	81%	1.77			0.01	0.03	
13 Jul 9:50 am	87	63	44	SSE	12G17	26.64	1006.5	29.98	733	81%	1.77			0.01	0.03	
13 Jul 9:40 am	87	64	46	SSE	12G18	26.64	1006.6	29.98	693	79%	1.77			0.01	0.03	
13 Jul 9:30 am	86	63	46	SE	12G17	26.64	1006.7	29.98	678	81%	1.77			0.01	0.03	
13 Jul 9:20 am	86	63	47	SE	14G20	26.64	1006.9	29.98	641	80%	1.77			0.01	0.03	
13 Jul 9:10 am	86	64	48	SSE	12G17	26.65	1007.0	29.98	615	80%	1.77			0.01	0.03	
13 Jul 9:00 am	85	63	48	SE	11G15	26.65	1007.1	29.98	587	81%	1.77		0.01	0.01	0.03	
13 Jul 8:50 am	84	63	48	SE	12G18	26.65	1007.2	29.98	552	80%	1.77		0.01	0.01	0.03	
13 Jul 8:40 am	84	63	48	SE	12G19	26.65	1007.3	29.98	533	82%	1.77		0.01	0.01	0.03	
13 Jul 8:30 am	84	62	48	SSE	9G15	26.64	1007.2	29.98	498	82%	1.77		0.01	0.01	0.03	
13 Jul 8:20 am	84	62	48	SSE	9G14	26.64	1007.1	29.98	457	80%	1.77		0.01	0.01	0.03	
13 Jul 8:10 am	85	63	48	SSE	8G13	26.64	1006.8	29.97	423	80%	1.77		0.01	0.01	0.03	
13 Jul 8:00 am	84	64	51	ENE	1G8	26.64	1006.9	29.97	386	80%	1.77		0.01	0.01	0.03	
13 Jul 7:50 am	81	66	61	W	1G3	26.63	1007.4	29.97	353	80%	1.77		0.01	0.01	0.03	
13 Jul 7:40 am	81	65	59	W	1G3	26.63	1007.3	29.96	331	83%	1.77		0.01	0.01	0.03	
13 Jul 7:30 am	80	64	57	N	1	26.63	1007.4	29.96	288	80%	1.77		0.01	0.01	0.03	
13 Jul 7:20 am	79	65	62	N	CALM	26.63	1007.8	29.97	258	82%	1.77		0.01	0.01	0.03	
13 Jul 7:10 am	76	65	69	WNW	CALM	26.63	1008.4	29.97	227	83%	1.77		0.01	0.01	0.03	
13 Jul 7:00 am	74	64	70	WNW	CALM	26.63	1008.7	29.96	198	86%	1.77	0.01	0.01	0.02	0.03	
13 Jul 6:50 am	72	63	73	NNE	CALM	26.63	1009.1	29.96	169	90%	1.77	0.01	0.01		0.03	
13 Jul 6:40 am	70	63	80	WSW	CALM	26.63	1009.5	29.96	140	96%	1.77	0.01	0.01		0.03	
13 Jul 6:30 am	69	63	80	W	1G3	26.62	1009.5	29.96	113	--	1.77	0.01	0.01		0.03	
13 Jul 6:20 am	69	61	76	NNW	1	26.62	1009.5	29.96	87	--	1.77	0.01	0.01		0.03	
13 Jul 6:10 am	67	60	77	WNW	CALM	26.62	1009.9	29.96	60	--	1.77	0.01	0.01		0.03	
13 Jul 6:00 am	67	60	79	WNW	CALM	26.62	1010.0	29.96	24	--	1.76				0.02	
13 Jul 5:50 am	67	61	79	NNW	2G3	26.62	1009.7	29.95	8	--	1.76				0.02	
13 Jul 5:40 am	66	60	80	N	1G3	26.61	1009.6	29.94	0	--	1.76				0.02	
13 Jul 5:30 am	66	60	82	WNW	1G3	26.61	1009.6	29.94	0	--	1.76				0.02	
13 Jul 5:20 am	66	60	81	SSE	3G4	26.60	1009.3	29.93	0	--	1.76				0.02	
13 Jul 5:10 am	66	60	82	WSW	2G4	26.60	1009.2	29.93	0	--	1.76				0.02	
13 Jul 5:00 am	66	60	83	WSW	1G3	26.59	1009.1	29.92	0	--	1.76				0.02	
13 Jul 4:50 am	65	61	85	WNW	2G3	26.59	1009.1	29.92	0	--	1.76				0.02	
13 Jul 4:40 am	66	61	84	WSW	1	26.59	1008.9	29.92	0	--	1.76				0.02	
13 Jul 4:30 am	67	61	82	NW	2G3	26.59	1008.7	29.92	0	--	1.76				0.02	
13 Jul 4:20 am	67	61	80	NW	2G3	26.59	1008.6	29.92	0	--	1.76				0.02	
13 Jul 4:10 am	68	60	77	NNE	3G4	26.59	1008.3	29.91	0	--	1.76				0.02	
13 Jul 4:00 am	69	60	73	NW	1G3	26.59	1008.1	29.91	0	--	1.76		0.01		0.02	
13 Jul 3:50 am	70	60	70	NW	2G4	26.58	1007.7	29.91	0	--	1.76				0.02	
13 Jul 3:40 am	72	60	66	WNW	2G3	26.58	1007.3	29.91	0	--	1.76				0.02	
13 Jul 3:30 am	72	60	66	NE	2G3	26.58	1007.2	29.90	0	--	1.76				0.02	
13 Jul 3:20 am	74	60	62	WNW	4G7	26.57	1006.7	29.90	0	--	1.76				0.02	
13 Jul 3:10 am	78	57	49	SSW	2G5	26.57	1005.7	29.90	0	--	1.76			0.02	0.02	
13 Jul 3:00 am	78	57	48	E	4G8	26.57	1005.6	29.90	0	--	1.76			0.02	0.02	
13 Jul 2:50 am	76	57	52	E	4G4	26.57	1006.1	29.90	0	--	1.76			0.02	0.02	
13 Jul 2:40 am	71	61	72	NE	2G4	26.57	1007.1	29.89	0	--	1.76			0.02	0.02	
13 Jul 2:30 am	71	61	72	NNW	2G5	26.57	1007.1	29.90	0	--	1.76			0.02	0.02	
13 Jul 2:20 am	72	62	69	NNW	5G6	26.57	1007.0	29.90	0	--	1.76			0.02	0.02	
13 Jul 2:10 am	79	60	53	WNW	2G5	26.58	1005.8	29.90	0	--	1.76			0.02	0.02	
13 Jul 2:00 am	78	57	48	ENE	4G6	26.58	1005.9	29.91	0	--	1.76	0.01		0.02	0.02	
13 Jul 1:50 am	77	59	55	NNE	4G5	26.58	1006.3	29.91	0	--	1.76			0.02	0.02	
13 Jul 1:40 am	76	62	62	NNE	2G4	26.58	1006.6	29.91	0	--	1.76			0.02	0.02	
13 Jul 1:30 am	76	60	57	NNE	1G4	26.58	1006.5	29.91	0	--	1.76			0.02	0.02	
13 Jul 1:20 am	77	60	58	WNW	2G6	26.59	1006.5	29.91	0	--	1.76			0.02	0.02	
13 Jul 1:10 am	79	59	51	NNW	3G5	26.59	1006.2	29.92	0	--	1.76			0.02	0.02	
13 Jul 1:00 am	83	57	41	SW	2G5	26.59	1005.4	29.92	0	--	1.75			0.01	0.01	

12 Jul 9:10 pm	78	63	60	NNE	7G12	26.58	1006.2	29.91	3	--	1.74
12 Jul 9:00 pm	75	63	66	NE	10G14	26.57	1006.0	29.89	0	--	1.74
12 Jul 8:50 pm	74	65	72	NE	14G21	26.56	1006.1	29.89	0	--	1.74
12 Jul 8:40 pm	80	63	56	N	16G23	26.55	1004.5	29.88	0	--	1.74
12 Jul 8:30 pm	92	55	29	NW	16G27	26.53	1001.5	29.85	0	--	1.74
12 Jul 8:20 pm	95	49	21	NW	13G22	26.53	1000.6	29.85	0	--	1.74
12 Jul 8:10 pm	96	50	20	NNW	12G25	26.51	999.6	29.82	0	--	1.74
12 Jul 8:00 pm	95	52	23	SE	6G10	26.48	998.8	29.79	0	--	1.74
12 Jul 7:50 pm	95	52	23	SSE	6G9	26.47	998.6	29.79	1	1%	1.74
12 Jul 7:40 pm	95	53	25	SSE	5G6	26.47	998.6	29.79	5	3%	1.74
12 Jul 7:30 pm	96	53	23	SSE	6G9	26.47	998.1	29.78	15	6%	1.74
12 Jul 7:20 pm	96	53	23	SSE	7G10	26.46	997.9	29.77	44	16%	1.74
12 Jul 7:10 pm	97	54	23	SSE	7G11	26.46	997.8	29.77	85	26%	1.74
12 Jul 7:00 pm	97	54	23	SSE	7G11	26.46	997.7	29.77	77	21%	1.74
12 Jul 6:50 pm	97	53	23	SSE	9G13	26.46	997.7	29.77	76	19%	1.74
12 Jul 6:40 pm	97	54	24	SSE	7G11	26.46	997.7	29.77	90	20%	1.74
12 Jul 6:30 pm	97	54	24	SSE	8G11	26.46	997.5	29.77	111	23%	1.74
12 Jul 6:20 pm	97	55	24	SE	8G11	26.46	997.5	29.77	123	23%	1.74
12 Jul 6:10 pm	97	55	24	SE	8G13	26.46	997.6	29.77	132	23%	1.74
12 Jul 6:00 pm	97	57	26	SE	6G7	26.46	997.6	29.77	128	21%	1.74
12 Jul 5:50 pm	98	54	23	SE	8G11	26.46	997.5	29.77	134	20%	1.74
12 Jul 5:40 pm	98	53	23	SSE	10G15	26.46	997.6	29.77	142	20%	1.74
12 Jul 5:30 pm	98	55	24	SE	8G12	26.46	997.8	29.78	159	22%	1.74
12 Jul 5:20 pm	99	54	23	SE	8G12	26.47	997.7	29.78	179	23%	1.74
12 Jul 5:10 pm	99	53	22	SE	9G13	26.47	997.8	29.78	205	25%	1.74
12 Jul 5:00 pm	100	52	21	SE	9G13	26.47	997.6	29.78	215	26%	1.74
12 Jul 4:50 pm	99	52	21	SE	10G14	26.47	997.9	29.79	214	24%	1.74
12 Jul 4:40 pm	98	53	22	SE	9G12	26.47	998.0	29.79	195	21%	1.74
12 Jul 4:30 pm	98	53	22	SSE	8G13	26.48	998.1	29.79	185	20%	1.74
12 Jul 4:20 pm	99	53	22	SSE	8G13	26.48	998.1	29.79	174	18%	1.74
12 Jul 4:10 pm	101	54	21	SE	10G15	26.48	997.7	29.79	272	27%	1.74
12 Jul 4:00 pm	102	54	20	SE	11G15	26.48	997.6	29.80	668	65%	1.74
12 Jul 3:50 pm	103	54	20	SSE	10G16	26.49	997.5	29.80	577	54%	1.74
12 Jul 3:40 pm	104	53	18	SE	10G16	26.49	997.6	29.81	801	74%	1.74
12 Jul 3:30 pm	102	52	18	SE	13G19	26.50	998.1	29.81	592	53%	1.74
12 Jul 3:20 pm	104	53	18	SE	12G19	26.50	998.0	29.82	765	68%	1.74
12 Jul 3:10 pm	104	55	20	SE	10G15	26.50	998.1	29.82	862	75%	1.74
12 Jul 3:00 pm	103	54	19	SE	11G17	26.50	998.1	29.82	882	75%	1.74
12 Jul 2:50 pm	103	54	19	SE	11G16	26.51	998.2	29.82	901	76%	1.74
12 Jul 2:40 pm	103	53	19	SE	10G18	26.51	998.4	29.83	920	76%	1.74
12 Jul 2:30 pm	103	53	19	SE	12G19	26.51	998.6	29.83	937	77%	1.74
12 Jul 2:20 pm	103	54	20	SE	12G18	26.52	998.8	29.84	953	77%	1.74
12 Jul 2:10 pm	102	55	21	SE	11G15	26.52	999.0	29.84	961	77%	1.74
12 Jul 2:00 pm	103	54	20	SE	11G16	26.52	999.0	29.84	980	78%	1.74
12 Jul 1:50 pm	103	55	21	SSE	8G15	26.53	999.3	29.85	876	69%	1.74
12 Jul 1:40 pm	103	54	20	SE	10G15	26.53	999.4	29.85	982	77%	1.74
12 Jul 1:30 pm	103	55	20	SE	10G15	26.54	999.6	29.86	1009	79%	1.74
12 Jul 1:20 pm	102	54	20	SE	9G15	26.54	999.9	29.86	1018	80%	1.74
12 Jul 1:10 pm	101	54	21	SE	10G16	26.54	1000.1	29.87	643	50%	1.74
12 Jul 1:00 pm	102	54	21	SE	10G16	26.55	1000.1	29.87	1027	81%	1.74
12 Jul 12:50 pm	102	55	21	SE	11G16	26.55	1000.2	29.87	1022	81%	1.74
12 Jul 12:40 pm	101	55	21	SE	8G15	26.55	1000.4	29.88	919	73%	1.74
12 Jul 12:30 pm	101	57	24	SSE	9G15	26.56	1000.7	29.88	843	67%	1.74
12 Jul 12:20 pm	102	57	23	SSE	11G19	26.56	1000.4	29.88	1112	89%	1.74
12 Jul 12:10 pm	104	58	23	SSE	7G14	26.56	1000.2	29.88	1127	91%	1.74
12 Jul 12:00 pm	103	58	22	SSE	5G12	26.56	1000.3	29.88	1070	88%	1.74
12 Jul 11:50 am	103	58	22	SE	5G9	26.56	1000.3	29.88	1015	84%	1.74
12 Jul 11:40 am	104	54	19	SE	4G7	26.56	1000.3	29.89	976	82%	1.74
12 Jul 11:30 am	104	55	20	SSE	3G6	26.57	1000.3	29.89	958	82%	1.74
12 Jul 11:20 am	104	56	21	S	3G5	26.57	1000.5	29.89	932	81%	1.74
12 Jul 11:10 am	105	54	18	SSE	2G4	26.57	1000.4	29.89	909	80%	1.74
12 Jul 11:00 am	105	55	19	S	1G5	26.57	1000.5	29.90	886	80%	1.74
12 Jul 10:50 am	104	55	20	E	1G4	26.57	1000.6	29.90	866	80%	1.74
12 Jul 10:40 am	104	57	22	ENE	1G3	26.57	1000.6	29.90	848	80%	1.74
12 Jul 10:30 am	103	57	22	NNE	1	26.57	1000.9	29.90	825	80%	1.74
12 Jul 10:20 am	103	57	22	NNE	1	26.58	1001.0	29.90	802	80%	1.74
12 Jul 10:10 am	101	56	22	N	CALM	26.58	1001.4	29.91	776	80%	1.74
12 Jul 10:00 am	99	55	23	NNW	1G3	26.58	1001.8	29.91	753	80%	1.74
12 Jul 9:50 am	97	57	27	NNW	2G4	26.58	1002.3	29.91	707	78%	1.74
12 Jul 9:40 am	95	58	28	N	3G4	26.58	1002.5	29.91	711	81%	1.74
12 Jul 9:30 am	95	61	32	N	3G5	26.58	1002.5	29.90	693	83%	1.74
12 Jul 9:20 am	93	60	34	WNW	2G3	26.58	1002.9	29.90	655	82%	1.74
12 Jul 9:10 am	89	69	52	WSW	1	26.58	1003.7	29.91	428	56%	1.74
12 Jul 9:00 am	90	70	53	SW	1	26.58	1003.6	29.91	242	33%	1.74
12 Jul 8:50 am	91	63	40	W	2G2	26.58	1003.4	29.91	300	43%	1.74
12 Jul 8:40 am	90	61	39	WNW	2G3	26.58	1003.5	29.90	500	77%	1.74
12 Jul 8:30 am	89	66	47	W	2G3	26.57	1003.6	29.90	378	62%	1.74
12 Jul 8:20 am	89	65	46	NW	1G2	26.57	1003.5	29.90	287	50%	1.74
12 Jul 8:10 am	88	63	45	WNW	2G3	26.57	1003.7	29.90	396	75%	1.74
12 Jul 8:00 am	85	63	48	W	3G5	26.57	1004.2	29.90	494	--	1.74
12 Jul 7:50 am	82	59	45	NNW	3G5	26.57	1004.9	29.90	428	96%	1.74
12 Jul 7:40 am	79	59	51	N	3G4	26.58	1005.8	29.90	253	63%	1.74
12 Jul 7:30 am	76	60	56	NW	3G5	26.58	1006.2	29.90	217	60%	1.74
12 Jul 7:20 am	75	59	57	NNW	4G4	26.58	1006.6	29.90	135	42%	1.74
12 Jul 7:10 am	74	58	57	NNW	4G5	26.57	1006.6	29.90	72	26%	1.74
12 Jul 7:00 am	75	57	53	NNW	5G6	26.57	1006.3	29.90	55	24%	1.74
12 Jul 6:50 am	75	56	50	NW	5G5	26.57	1006.1	29.89	46	24%	1.74
12 Jul 6:40 am	74	57	54	NNW	5G6	26.57	1006.2	29.89	42	28%	1.74
12 Jul 6:30 am	74	58	58	NNW	5G6	26.57	1006.3	29.89	31	29%	1.74
12 Jul 6:20 am	73	58	61	NW	5G6	26.57	1006.5	29.89	27	42%	1.74
12 Jul 6:10 am	73	60	62	WNW	5G5	26.56	1006.3	29.89	25	--	1.74
12 Jul 6:00 am	75	59	58	NNW	4G4	26.56	1005.8	29.88	19	--	1.74
12 Jul 5:50 am	73	59	62	NNW	4G5	26.56	1006.1	29.88	11	--	1.74
12 Jul 5:40 am	74	59	62	NW	4G7	26.55	1005.9	29.88	2	--	1.74
12 Jul 5:30 am	75	59	58	NNE	1G3	26.55	1005.6	29.87	0	--	1.74
12 Jul 5:20 am	75	59	59	WSW	1G3	26.55	1005.6	29.87	0	--	1.74
12 Jul 5:10 am	73	59	63	NNE	3G5	26.55	1005.9	29.87	0	--	1.74
12 Jul 5:00 am	72	61	67	W	1G2	26.55	1006.0	29.87	0	--	1.74
12 Jul 4:50 am	72	60	66	W	4G7	26.54	1005.9	29.87	0	--	1.74
12 Jul 4:40 am	73	59	62	S	2G6	26.54	1005.7	29.87	0	--	1.74
12 Jul 4:30 am	75	58	56	WNW	3G5	26.55	1005.3	29.87	0	--	1.74
12 Jul 4:20 am	72	58	61	NNE	4G5	26.54	1005.8	29.86	0	--	1.74
12 Jul 4:10 am	71	59	67	NW	3G4	26.54	1006.0	29.86	0	--	1.74
12 Jul 4:00 am	72	60	66	NW	3G4	26.54	1005.7	29.86	0	--	1.74
12 Jul 3:50 am	75	56	51	NNE	2G4	26.54	1004.8	29.86	0	--	1.74
12 Jul 3:40 am	74	58	59	N	3G4	26.54	1005.2	29.86	0	--	1.74
12 Jul 3:30 am	74	60	63	N	3G4	26.54	1005.2	29.86	0	--	1.74
12 Jul 3:20 am	77	61	58	W	3G4	26.54	1004.7	29.86	0	--	1.74
12 Jul 3:10 am	79	57	47	NW	2G2	26.54	1004.2	29.86	0	--	1.74
12 Jul 3:00 am	82	57	43	S	2G3	26.55	1004.0	29.87	0	--	1.74
12 Jul 2:50 am	84	54	35	ESE	2G3	26.56	1003.8	29.88	0	--	1.74
12 Jul 2:40 am	84	53	34	NNE	1	26.56	1004.0	29.88	0	--	1.74
12 Jul 2:30 am	82	54	38	N	1G2	26.56	1004.5	29.89	0	--	1.74
12 Jul 2:20 am	80	56	44	WNW	2G4	26.57	1005.0	29.89	0	--	1.74
12 Jul 2:10 am	81	58	46	SW	1G4	26.57	1004.9	29.89	0	--	1.74
12 Jul 2:00 am	83	55	38	ESE	1G3	26.57	1004.6	29.90	0	--	1.74
12 Jul 1:50 am	81	55	41	N	2G3	26.57	1005.2	29.90	0	--	1.74
12 Jul 1:40 am	81	57	45	NNW	2G3	26.57	1005.2	29.90	0	--	1.74
12 Jul 1:30 am	83	56	41	NNW	2G4	26.57	1004.7	29.90	0	--	1.74
12 Jul 1:20 am	82	55	38	N	1G3	26.57	1004.8	29.90	0	--	1.74

12 Jul 1:10 am	84	57	40	N	1G3	26.57	1004.4	29.90	0	--	1.74
12 Jul 1:00 am	88	54	32	SSE	2G4	26.57	1003.8	29.90	0	--	1.74
12 Jul 12:50 am	89	52	29	SE	6G8	26.57	1003.6	29.90	0	--	1.74
12 Jul 12:40 am	89	52	28	ESE	6G8	26.57	1003.5	29.90	0	--	1.74
12 Jul 12:30 am	89	52	28	ESE	8G10	26.58	1003.7	29.91	0	--	1.74
12 Jul 12:20 am	89	53	29	SE	6G8	26.59	1003.9	29.91	0	--	1.74
12 Jul 12:10 am	90	53	28	ESE	8G10	26.59	1004.0	29.92	0	--	1.74
12 Jul 12:00 am	90	53	28	SE	9G12	26.59	1003.9	29.92	0	--	1.74
11 Jul 11:50 pm	91	52	26	ESE	10G13	26.59	1003.6	29.92	0	--	1.74
11 Jul 11:40 pm	91	50	24	ESE	8G10	26.59	1003.6	29.92	0	--	1.74
11 Jul 11:30 pm	91	51	26	SE	6G9	26.59	1003.6	29.91	0	--	1.74
11 Jul 11:20 pm	92	50	24	SSE	9G14	26.58	1003.3	29.91	0	--	1.74
11 Jul 11:10 pm	90	51	26	SSE	7G10	26.58	1003.5	29.90	0	--	1.74
11 Jul 11:00 pm	90	51	26	SE	4G7	26.57	1003.2	29.90	0	--	1.74
11 Jul 10:50 pm	89	51	28	SE	3G8	26.57	1003.4	29.89	0	--	1.74
11 Jul 10:40 pm	89	52	29	SE	2G4	26.56	1003.1	29.88	0	--	1.74
11 Jul 10:30 pm	90	51	27	SSE	5G8	26.55	1002.6	29.88	0	--	1.74
11 Jul 10:20 pm	90	50	25	SE	7G9	26.55	1002.4	29.87	0	--	1.74
11 Jul 10:10 pm	88	53	30	SE	4G5	26.55	1002.7	29.87	0	--	1.74
11 Jul 10:00 pm	91	51	25	SE	4G5	26.54	1002.1	29.87	0	--	1.74
11 Jul 9:50 pm	91	50	25	ESE	5G6	26.55	1002.1	29.87	0	--	1.74
11 Jul 9:40 pm	91	52	27	NNE	5G6	26.55	1002.5	29.88	0	--	1.74
11 Jul 9:30 pm	92	51	25	NNW	6G10	26.55	1002.0	29.87	0	--	1.74
11 Jul 9:20 pm	95	48	20	ESE	8G13	26.54	1001.0	29.86	0	--	1.74
11 Jul 9:10 pm	96	48	19	ESE	12G18	26.53	1000.5	29.85	0	--	1.74
11 Jul 9:00 pm	94	48	20	ESE	11G19	26.52	1000.4	29.84	0	--	1.74
11 Jul 8:50 pm	91	50	24	ESE	6G8	26.51	1000.9	29.83	0	--	1.74
11 Jul 8:40 pm	93	50	23	SE	4G6	26.51	1000.4	29.83	0	--	1.74
11 Jul 8:30 pm	95	47	20	S	2G6	26.52	1000.3	29.84	0	--	1.74
11 Jul 8:20 pm	95	47	19	S	5G8	26.51	1000.0	29.83	0	--	1.74
11 Jul 8:10 pm	96	47	19	S	6G10	26.50	999.4	29.81	0	--	1.74
11 Jul 8:00 pm	96	47	19	S	9G13	26.49	999.0	29.80	9	8%	1.74
11 Jul 7:50 pm	96	48	19	S	7G13	26.48	998.7	29.80	37	24%	1.74
11 Jul 7:40 pm	98	45	16	SSW	11G20	26.47	998.0	29.79	58	29%	1.74
11 Jul 7:30 pm	97	46	17	SSW	10G17	26.47	998.0	29.78	60	25%	1.74
11 Jul 7:20 pm	95	46	19	SSW	11G16	26.47	998.5	29.78	40	14%	1.74
11 Jul 7:10 pm	95	49	21	S	11G21	26.48	998.8	29.79	25	8%	1.74
11 Jul 7:00 pm	91	48	23	NE	12G34	26.49	1000.1	29.81	13	4%	1.74
11 Jul 6:50 pm	93	53	26	N	30G56	26.49	999.7	29.81	9	2%	1.74
11 Jul 6:40 pm	96	52	22	NW	10G33	26.48	998.6	29.79	19	4%	1.74
11 Jul 6:30 pm	96	53	23	SSE	3G4	26.46	997.8	29.77	30	6%	1.74
11 Jul 6:20 pm	97	53	22	SE	5G7	26.45	997.3	29.76	38	7%	1.74
11 Jul 6:10 pm	98	53	22	SE	7G9	26.45	997.2	29.76	36	6%	1.74
11 Jul 6:00 pm	98	54	22	SE	8G11	26.45	997.2	29.76	37	6%	1.74
11 Jul 5:50 pm	99	53	21	SE	8G12	26.45	997.0	29.76	56	9%	1.74
11 Jul 5:40 pm	99	55	23	SE	8G12	26.45	997.0	29.76	88	13%	1.74
11 Jul 5:30 pm	100	56	24	SSE	9G12	26.46	997.0	29.77	192	26%	1.74
11 Jul 5:20 pm	101	58	24	SSE	7G10	26.46	996.9	29.77	307	40%	1.74
11 Jul 5:10 pm	104	57	21	SSE	8G13	26.46	996.4	29.77	455	56%	1.74
11 Jul 5:00 pm	104	56	20	SSE	7G11	26.46	996.5	29.77	531	63%	1.74
11 Jul 4:50 pm	104	56	20	SSE	6G11	26.46	996.5	29.78	568	65%	1.74
11 Jul 4:40 pm	105	55	20	SE	7G11	26.46	996.4	29.78	591	65%	1.74
11 Jul 4:30 pm	105	52	17	SE	9G12	26.47	996.5	29.78	629	67%	1.74
11 Jul 4:20 pm	105	54	18	SE	8G13	26.47	996.6	29.78	647	66%	1.74
11 Jul 4:10 pm	105	54	18	SSE	7G11	26.47	996.7	29.78	682	68%	1.74
11 Jul 4:00 pm	105	52	17	SE	9G15	26.48	996.9	29.79	541	52%	1.74
11 Jul 3:50 pm	106	54	18	SSE	7G12	26.48	996.8	29.79	694	65%	1.74
11 Jul 3:40 pm	106	52	17	SE	7G12	26.49	997.0	29.80	769	71%	1.74
11 Jul 3:30 pm	105	54	19	SE	7G12	26.49	997.4	29.81	792	71%	1.74
11 Jul 3:20 pm	105	56	20	SSE	7G12	26.50	997.6	29.81	819	72%	1.74
11 Jul 3:10 pm	105	57	21	SSE	7G12	26.50	997.8	29.82	838	72%	1.74
11 Jul 3:00 pm	106	54	18	SE	6G11	26.51	997.8	29.82	862	73%	1.74
11 Jul 2:50 pm	105	55	19	SSE	5G10	26.51	998.1	29.83	877	74%	1.74
11 Jul 2:40 pm	106	56	20	SE	6G10	26.51	998.2	29.83	897	74%	1.74
11 Jul 2:30 pm	106	53	17	SE	4G10	26.52	998.3	29.84	913	75%	1.74
11 Jul 2:20 pm	105	53	17	SSE	5G13	26.53	998.7	29.85	931	75%	1.74
11 Jul 2:10 pm	105	54	18	SSE	6G10	26.53	998.9	29.85	942	76%	1.74
11 Jul 2:00 pm	106	54	18	SE	5G9	26.54	998.8	29.86	954	76%	1.74
11 Jul 1:50 pm	106	53	17	SSE	2G8	26.54	999.1	29.86	969	77%	1.74
11 Jul 1:40 pm	104	54	19	SE	6G11	26.55	999.7	29.87	982	77%	1.74
11 Jul 1:30 pm	103	59	24	S	4G9	26.55	1000.0	29.87	1003	79%	1.74
11 Jul 1:20 pm	101	55	22	SE	4G7	26.56	1000.5	29.88	584	46%	1.74
11 Jul 1:10 pm	103	57	22	S	4G11	26.56	1000.3	29.88	590	46%	1.74
11 Jul 1:00 pm	104	57	21	SSE	6G12	26.56	1000.1	29.89	894	70%	1.74
11 Jul 12:50 pm	104	55	20	S	3G6	26.57	1000.4	29.89	984	78%	1.74
11 Jul 12:40 pm	103	56	21	SSE	6G9	26.57	1000.6	29.89	960	76%	1.74
11 Jul 12:30 pm	103	53	19	ESE	8G13	26.57	1000.6	29.89	1076	86%	1.74
11 Jul 12:20 pm	103	56	21	SE	5G10	26.57	1000.9	29.90	1058	85%	1.74
11 Jul 12:10 pm	103	55	20	SSE	5G11	26.58	1000.9	29.90	977	79%	1.74
11 Jul 12:00 pm	103	56	21	S	5G7	26.58	1001.2	29.91	990	81%	1.74
11 Jul 11:50 am	102	56	22	SSE	5G7	26.59	1001.5	29.91	975	81%	1.74
11 Jul 11:40 am	104	57	22	S	4G9	26.59	1001.3	29.92	918	77%	1.74
11 Jul 11:30 am	104	53	18	S	4G6	26.59	1001.4	29.92	940	80%	1.74
11 Jul 11:20 am	104	52	18	S	3G5	26.59	1001.5	29.92	930	81%	1.74
11 Jul 11:10 am	105	51	16	SW	2G3	26.60	1001.4	29.93	914	81%	1.74
11 Jul 11:00 am	106	50	15	WNW	1	26.60	1001.2	29.93	899	81%	1.74
11 Jul 10:50 am	104	50	16	N	1	26.60	1001.7	29.93	913	84%	1.74
11 Jul 10:40 am	101	55	22	SW	CALM	26.60	1002.4	29.93	792	75%	1.74
11 Jul 10:30 am	102	51	17	WNW	1	26.60	1002.1	29.93	328	32%	1.74
11 Jul 10:20 am	101	49	17	SSW	1G2	26.60	1002.4	29.93	806	80%	1.74
11 Jul 10:10 am	99	51	20	NW	3G4	26.60	1002.8	29.93	798	82%	1.74
11 Jul 10:00 am	97	54	24	NW	3G5	26.60	1003.0	29.93	774	82%	1.74
11 Jul 9:50 am	96	53	24	NW	4G6	26.60	1003.1	29.93	779	86%	1.74
11 Jul 9:40 am	95	55	26	NW	4G6	26.60	1003.3	29.93	727	83%	1.74
11 Jul 9:30 am	94	55	27	NW	4G6	26.60	1003.4	29.93	763	91%	1.74
11 Jul 9:20 am	92	59	33	NW	2G6	26.60	1003.9	29.93	676	84%	1.74
11 Jul 9:10 am	89	59	37	WNW	1G3	26.60	1004.6	29.93	329	43%	1.74
11 Jul 9:00 am	89	60	38	NW	2G4	26.60	1004.5	29.93	276	38%	1.74
11 Jul 8:50 am	89	56	33	WNW	3G4	26.60	1004.5	29.93	485	70%	1.74
11 Jul 8:40 am	85	58	40	WNW	3G4	26.60	1005.3	29.93	443	68%	1.74
11 Jul 8:30 am	86	57	37	WNW	3G4	26.60	1005.1	29.93	226	37%	1.74
11 Jul 8:20 am	87	55	34	WNW	3G4	26.60	1004.9	29.93	383	67%	1.74
11 Jul 8:10 am	85	54	35	WNW	2G4	26.60	1005.2	29.93	431	81%	1.74
11 Jul 8:00 am	83	51	34	NNW	3G5	26.59	1005.6	29.92	375	77%	1.74
11 Jul 7:50 am	83	47	29	N	5G7	26.59	1005.6	29.92	292	65%	1.74
11 Jul 7:40 am	80	50	35	N	3G5	26.60	1006.3	29.93	284	70%	1.74
11 Jul 7:30 am	77	49	36	NNW	3G5	26.60	1006.8	29.93	227	63%	1.74
11 Jul 7:20 am	75	53	46	WNW	1G4	26.60	1007.2	29.93	143	45%	1.74
11 Jul 7:10 am	76	51	41	WNW	2G3	26.59	1007.0	29.92	119	43%	1.74
11 Jul 7:00 am	76	45	33	NW	3G4	26.59	1006.9	29.92	98	42%	1.74
11 Jul 6:50 am	75	45	35	NW	4G6	26.59	1007.2	29.92	88	46%	1.74
11 Jul 6:40 am	74	45	36	NNW	4G5	26.59	1007.2	29.92	79	53%	1.74
11 Jul 6:30 am	74	45	35	NNW	2G5	26.59	1007.2	29.92	63	58%	1.74
11 Jul 6:20 am	72	41	32	NNE	2G4	26.59	1007.5	29.92	47	70%	1.74
11 Jul 6:10 am	70	46	41	NNW	3G4	26.59	1008.0	29.92	31	--	1.74
11 Jul 6:00 am	70	46	43	WNW	2G4	26.59	1008.1	29.92	19	--	1.74
11 Jul 5:50 am	69	46	43	WSW	CALM	26.58	1008.0	29.91	9	--	1.74
11 Jul 5:20 am	68	46	45	SSW	2G5	26.57	1007.8	29.90	0	--	1.74
11 Jul 5:10 am	69	45	42	NW	4G5	26.57	1007.3	29.89	0	--	1.74
11 Jul 5:00 am	70	45	41	NW	3G5	26.57	1007.3	29.90	0	--	1.74
11 Jul 4:50 am	71	45	39	WNW	3G5	26.57	1007.0	29.90	0	--	1.74
11 Jul 4:40 am	73	44	35	NNW	3G4	26.57	1006.7	29.89	0	--	1.74
11 Jul 4:30 am	73	45	36	WNW	4G7	26.57	1006.5	29.89	0	--	1.74
11 Jul 4:20 am	74	43	32	NW	5G6	26.57	1006.3	29.89	0	--	1.74
11 Jul 4:10 am	75	44	32	NNW	5G6	26.57	1006.0	29.89	0	--	1.74
11 Jul 4:00 am	74	42	31	NNW	5G6	26.57	1006.3	29.89	0	--	1.74
11 Jul 3:50 am	74	44	33	NW	5G7	26.57	1006.2	29.89	0	--	1.74
11 Jul 3:40 am	76	44	32	NNW	6G6	26.57	1005.9	29.89	0	--	1.74
11 Jul 3:30 am	75	43	31	NW	2G4	26.57	1006.0	29.89	0	--	1.74
11 Jul 3:20 am	75	43	32	N	3G5	26.57	1006.1	29.89	0	--	1.74
11 Jul 3:10 am	72	46	40	WNW	2G4	26.56	1006.6	29.89	0	--	1.74
11 Jul 3:00 am	72	46	39	NW	4G5	26.56	1006.5	29.89	0	--	1.74
11 Jul 2:50 am	71	47	44	NW	3G4	26.57	1007.0	29.89	0	--	1.74
11 Jul 2:40 am	70	49	47	WNW	3G6	26.57	1007.1	29.89	0	--	1.74
11 Jul 2:30 am	72	50	46	W	2G4	26.57	1006.6	29.89	0	--	1.74
11 Jul 2:20 am	78	42	28	NNW	4G6	26.56	1005.4	29.89	0	--	1.74
11 Jul 2:10 am	76	38	26	NNE	2G3	26.56	1005.8	29.89	0	--	1.74

11 Jul 2:00 am	72	46	39	N	2G4	26.57	1006.7	29.89	0	--	1.74
11 Jul 1:50 am	76	45	33	SW	3G5	26.56	1005.8	29.89	0	--	1.74
11 Jul 1:40 am	76	44	32	NNE	1G3	26.56	1005.6	29.88	0	--	1.74
11 Jul 1:30 am	77	45	31	SW	1G3	26.55	1005.1	29.88	0	--	1.74
11 Jul 1:20 am	80	39	23	N	2G3	26.55	1004.5	29.88	0	--	1.74
11 Jul 1:10 am	78	42	27	N	1	26.55	1004.9	29.88	0	--	1.74
11 Jul 1:00 am	79	44	28	N	1G2	26.55	1004.6	29.87	0	--	1.74
10 Jul 11:10 pm	76	45	33	E	1G3	26.54	1004.7	29.86	1	--	1.74
10 Jul 11:00 pm	73	52	49	WNW	1G3	26.54	1005.4	29.86	0	--	1.74
10 Jul 10:50 pm	74	54	50	WNW	2G3	26.53	1005.0	29.85	0	--	1.74
10 Jul 10:40 pm	74	52	46	NW	2G3	26.53	1004.8	29.85	0	--	1.74
10 Jul 10:30 pm	75	51	43	NNW	2G4	26.53	1004.6	29.85	0	--	1.74
10 Jul 10:20 pm	75	48	38	NW	2G3	26.53	1004.6	29.85	0	--	1.74
10 Jul 10:10 pm	75	55	51	NW	2G4	26.53	1004.6	29.85	0	--	1.74
10 Jul 10:00 pm	80	48	32	NW	2G3	26.53	1003.5	29.85	0	--	1.74
10 Jul 9:50 pm	79	46	32	N	2G2	26.52	1003.6	29.84	0	--	1.74
10 Jul 9:40 pm	76	50	39	E	CALM	26.51	1003.9	29.83	0	--	1.74
10 Jul 9:30 pm	75	54	49	SSE	1	26.51	1004.1	29.83	0	--	1.74
10 Jul 9:20 pm	77	57	50	W	1G3	26.51	1003.5	29.83	0	--	1.74
10 Jul 9:10 pm	79	53	41	NNW	3G4	26.51	1003.1	29.82	0	--	1.74
10 Jul 9:00 pm	79	54	42	NNW	2G4	26.50	1002.8	29.82	0	--	1.74
10 Jul 8:50 pm	80	52	38	NNW	1	26.50	1002.5	29.81	0	--	1.74
10 Jul 8:40 pm	80	56	44	N	2G3	26.49	1002.3	29.81	0	--	1.74
10 Jul 8:30 pm	81	60	50	WNW	2G3	26.49	1002.2	29.81	0	--	1.74
10 Jul 8:20 pm	83	60	46	WNW	1G2	26.50	1001.9	29.81	0	--	1.74
10 Jul 8:10 pm	84	58	41	N	2G4	26.50	1001.7	29.81	0	--	1.74
10 Jul 8:00 pm	87	60	41	NNW	4G5	26.50	1001.2	29.82	1	1%	1.74
10 Jul 7:50 pm	91	61	37	NNW	3G4	26.51	1000.6	29.82	9	6%	1.74
10 Jul 7:40 pm	94	54	26	SE	CALM	26.51	1000.1	29.82	24	12%	1.74
10 Jul 7:30 pm	93	63	36	SSW	CALM	26.51	1000.3	29.83	24	10%	1.74
10 Jul 7:20 pm	95	70	44		CALM	26.51	999.9	29.83	23	8%	1.74
10 Jul 7:10 pm	101	74	43		CALM	26.51	998.9	29.83	39	12%	1.74
10 Jul 7:00 pm	102	61	25	S	1G2	26.51	998.6	29.83	136	37%	1.74
10 Jul 6:50 pm	102	59	25	S	1	26.51	998.7	29.83	192	47%	1.74
10 Jul 6:40 pm	101	60	26	SSW	1	26.51	998.9	29.83	161	36%	1.74
10 Jul 6:30 pm	101	55	21	S	2G3	26.51	998.8	29.83	92	19%	1.74
10 Jul 6:20 pm	99	58	26	SSE	3G4	26.51	999.4	29.83	112	21%	1.74
10 Jul 6:10 pm	99	57	25	SSE	4G5	26.51	999.3	29.83	112	19%	1.74
10 Jul 6:00 pm	103	54	19	SSE	4G8	26.51	998.6	29.83	100	16%	1.74
10 Jul 5:50 pm	106	53	18	S	4G7	26.51	998.1	29.83	280	43%	1.74
10 Jul 5:40 pm	108	49	14	SSW	2G4	26.51	997.5	29.83	390	56%	1.74
10 Jul 5:30 pm	107	47	13	SSE	6G10	26.51	997.9	29.83	472	64%	1.74
10 Jul 5:20 pm	107	56	19	S	3G5	26.52	998.0	29.84	514	66%	1.74
10 Jul 5:10 pm	109	58	19	SSE	4G6	26.52	997.8	29.84	566	70%	1.74
10 Jul 5:00 pm	109	61	20	SW	1G4	26.53	997.9	29.85	628	74%	1.74
10 Jul 4:50 pm	107	51	16	W	2G4	26.53	998.4	29.85	634	72%	1.74
10 Jul 4:40 pm	106	49	15	SSW	3G4	26.53	998.7	29.85	276	30%	1.74
10 Jul 4:30 pm	108	55	17	WSW	4G7	26.53	998.4	29.85	398	42%	1.74
10 Jul 4:20 pm	108	52	15	WSW	2G4	26.54	998.4	29.86	719	74%	1.74
10 Jul 4:10 pm	107	53	17	S	3G6	26.54	998.8	29.86	566	56%	1.74
10 Jul 4:00 pm	109	48	13	SE	6G18	26.54	998.5	29.86	726	70%	1.74
10 Jul 3:50 pm	110	56	17	NNW	2G4	26.55	998.6	29.87	803	76%	1.74
10 Jul 3:40 pm	109	52	15	WNW	3G4	26.55	998.8	29.87	824	76%	1.74
10 Jul 3:30 pm	108	50	15	SSW	4G7	26.55	999.2	29.88	553	50%	1.74
10 Jul 3:20 pm	108	51	15	SSW	3G6	26.56	999.2	29.88	729	64%	1.74
10 Jul 3:10 pm	106	53	17	SSE	3G6	26.56	999.8	29.88	746	64%	1.74
10 Jul 3:00 pm	103	55	20	SSE	5G8	26.56	1000.4	29.89	615	52%	1.74
10 Jul 2:50 pm	106	53	17	SSE	4G9	26.57	999.9	29.89	489	41%	1.74
10 Jul 2:40 pm	106	55	19	SSE	4G6	26.57	1000.1	29.89	663	55%	1.74
10 Jul 2:30 pm	105	52	17	SSE	4G9	26.57	1000.6	29.90	874	71%	1.74
10 Jul 2:20 pm	104	54	19	SSE	6G9	26.57	1000.7	29.90	536	43%	1.74
10 Jul 2:10 pm	107	54	17	S	4G8	26.58	1000.2	29.90	815	65%	1.74
10 Jul 2:00 pm	107	49	14	SSW	4G7	26.58	1000.3	29.91	666	53%	1.74
10 Jul 1:50 pm	108	48	13	SW	2G4	26.58	1000.1	29.91	567	45%	1.74
10 Jul 1:40 pm	108	53	16	WSW	3G3	26.58	1000.3	29.91	1095	86%	1.74
10 Jul 1:30 pm	105	61	24	WNW	3G5	26.59	1001.0	29.91	1036	81%	1.74
10 Jul 1:20 pm	105	53	18	WNW	4G6	26.59	1001.2	29.92	502	39%	1.74
10 Jul 1:10 pm	107	53	17	W	3G5	26.59	1000.9	29.92	595	47%	1.74
10 Jul 1:00 pm	105	47	14	NW	5G9	26.60	1001.4	29.93	1237	97%	1.74
10 Jul 12:50 pm	107	53	17	NW	4G8	26.60	1001.2	29.93	698	55%	1.74
10 Jul 12:40 pm	108	47	13	WNW	2G4	26.61	1001.2	29.94	1096	87%	1.74
10 Jul 12:30 pm	105	41	11	WNW	4G7	26.61	1001.9	29.94	838	67%	1.74
10 Jul 12:20 pm	104	47	15	N	6G10	26.61	1002.2	29.94	834	67%	1.74
10 Jul 12:10 pm	103	49	16	NNW	8G13	26.61	1002.2	29.94	1070	87%	1.74
10 Jul 12:00 pm	104	56	21	NW	4G7	26.62	1002.3	29.95	792	65%	1.74
10 Jul 11:50 am	102	58	23	NW	4G6	26.62	1002.6	29.95	1135	94%	1.74
10 Jul 11:40 am	101	63	29	WNW	3G5	26.62	1003.1	29.95	624	52%	1.74
10 Jul 11:30 am	102	52	19	WNW	4G6	26.62	1002.9	29.96	681	58%	1.74
10 Jul 11:20 am	101	56	22	WNW	4G6	26.62	1003.1	29.96	755	65%	1.74
10 Jul 11:10 am	100	57	25	NW	3G5	26.63	1003.5	29.96	655	58%	1.74
10 Jul 11:00 am	99	55	23	NW	3G5	26.63	1003.8	29.96	457	41%	1.74
10 Jul 10:50 am	99	55	23	NNW	4G5	26.63	1003.9	29.97	478	44%	1.74
10 Jul 10:40 am	100	54	21	NNW	4G5	26.63	1003.6	29.97	708	67%	1.74
10 Jul 10:30 am	98	52	21	NW	4G5	26.63	1004.0	29.97	650	63%	1.74
10 Jul 10:20 am	94	53	25	NW	4G6	26.63	1004.7	29.97	802	80%	1.74
10 Jul 10:10 am	93	47	21	NW	5G7	26.64	1005.3	29.97	278	29%	1.74
10 Jul 10:00 am	94	46	19	NNW	7G9	26.64	1005.1	29.97	418	44%	1.74
10 Jul 9:50 am	95	42	16	NNW	10G13	26.64	1005.0	29.98	509	56%	1.74
10 Jul 9:40 am	96	43	16	NNW	10G14	26.64	1004.8	29.98	808	92%	1.74
10 Jul 9:30 am	95	45	18	NNW	8G12	26.64	1004.8	29.97	853	--	1.74
10 Jul 9:20 am	91	44	19	NNW	7G11	26.64	1005.5	29.97	687	85%	1.74
10 Jul 9:10 am	90	43	19	NNW	7G10	26.64	1006.0	29.98	328	43%	1.74
10 Jul 9:00 am	89	43	20	NNW	7G9	26.64	1005.9	29.97	324	44%	1.74
10 Jul 8:50 am	90	42	18	N	8G11	26.64	1005.6	29.97	259	37%	1.74
10 Jul 8:40 am	89	45	21	NNW	6G9	26.63	1005.8	29.97	567	87%	1.74
10 Jul 8:30 am	86	46	24	NNW	5G8	26.63	1006.3	29.97	266	43%	1.74
10 Jul 8:20 am	87	48	26	N	5G7	26.63	1006.2	29.97	195	34%	1.74
10 Jul 8:10 am	87	53	32	NNW	3G4	26.63	1006.3	29.97	348	65%	1.74
10 Jul 8:00 am	85	55	35	NNW	4G5	26.63	1006.3	29.96	227	46%	1.74
10 Jul 7:50 am	88	55	33	NNW	2G5	26.63	1005.8	29.96	220	49%	1.74
10 Jul 7:40 am	87	57	36	S	1	26.63	1005.9	29.96	287	71%	1.74
10 Jul 7:30 am	83	55	38	S	1	26.63	1006.9	29.96	337	93%	1.74
10 Jul 7:20 am	78	51	39	SSE	1	26.63	1007.9	29.96	219	68%	1.74
10 Jul 7:10 am	75	48	38	SSE	CALM	26.63	1008.3	29.96	136	49%	1.74
10 Jul 7:00 am	73	51	46	SSW	2G4	26.63	1008.7	29.96	100	42%	1.74
10 Jul 6:50 am	75	50	42	WSW	2G4	26.62	1008.3	29.96	87	45%	1.74
10 Jul 6:40 am	74	44	34	ENE	1G3	26.62	1008.5	29.95	69	45%	1.74
10 Jul 6:30 am	72	49	44	WSW	2G3	26.62	1008.6	29.95	47	43%	1.74
10 Jul 6:20 am	74	45	35	NW	2G3	26.62	1008.1	29.95	31	45%	1.74
10 Jul 6:10 am	72	46	40	SE	1G3	26.61	1008.5	29.94	21	75%	1.74
10 Jul 6:00 am	73	48	40	W	3G4	26.61	1007.9	29.94	12	--	1.74
10 Jul 5:50 am	77	43	30	NW	5G6	26.60	1007.2	29.93	9	--	1.74
10 Jul 5:40 am	75	44	33	NW	4G5	26.60	1007.5	29.93	4	--	1.74
10 Jul 5:30 am	73	49	43	WNW	2G4	26.60	1007.9	29.93	0	--	1.74
10 Jul 5:20 am	76	47	36	W	4G5	26.60	1007.3	29.93	0	--	1.74
10 Jul 5:10 am	75	45	34	NNW	2G4	26.61	1007.7	29.94	0	--	1.74
10 Jul 5:00 am	74	46	38	NNW	2G5	26.60	1007.8	29.93	0	--	1.74
10 Jul 4:50 am	72	48	42	N	4G5	26.60	1007.9	29.93	0	--	1.74
10 Jul 4:40 am	72	47	41	NW	2G4	26.60	1007.9	29.93	0	--	1.74
10 Jul 4:30 am	72	48	42	NNW	2G4	26.60	1007.8	29.93	0	--	1.74
10 Jul 4:20 am	73	47	39	NW	3G4	26.59	1007.5	29.92	0	--	1.74
10 Jul 4:10 am	69	50	51	WSW	4G5	26.59	1008.4	29.92	0	--	1.74
10 Jul 4:00 am	67	50	54	SSE	3G3	26.59	1008.6	29.92	0	--	1.74
10 Jul 3:50 am	70	51	52	SSW	2G4	26.59	1008.1	29.92	0	--	1.74
10 Jul 3:40 am	72	46	39	NNW	2G3	26.59	1007.4	29.91	0	--	1.74
10 Jul 3:30 am	70	45	41	NE	1G3	26.58	1007.8	29.91	0	--	1.74
10 Jul 3:20 am	67	49	52	NE	CALM	26.58	1008.1	29.90	0	--	1.74
10 Jul 3:10 am	68	52	57	W	2G4	26.58	1008.0	29.90	0	--	1.74
10 Jul 3:00 am	73	48	42	NNW	3G5	26.57	1006.9	29.90	0	--	1.74

10 Jul 2:50 am	71	48	44	N	3G4	26.57	1007.2	29.90	0	--	1.74
10 Jul 2:40 am	71	47	43	N	2G4	26.57	1007.3	29.90	0	--	1.74
10 Jul 2:30 am	70	51	52	S	2G4	26.57	1007.5	29.90	0	--	1.74
10 Jul 2:20 am	74	48	40	NNW	2G4	26.57	1006.5	29.90	0	--	1.74
10 Jul 2:10 am	70	49	46	NNE	4G5	26.57	1007.1	29.89	0	--	1.74
10 Jul 2:00 am	73	51	46	NW	2G3	26.57	1006.6	29.90	0	--	1.74
10 Jul 1:50 am	79	45	30	N	2G3	26.57	1005.4	29.90	0	--	1.74
10 Jul 1:40 am	75	44	33	NE	1G4	26.57	1006.1	29.89	0	--	1.74
10 Jul 1:30 am	74	51	45	WNW	2G5	26.56	1006.2	29.89	0	--	1.74
10 Jul 1:20 am	75	50	42	N	3G5	26.56	1005.9	29.89	0	--	1.74
10 Jul 1:10 am	79	46	31	W	1G5	26.56	1004.9	29.88	0	--	1.74
10 Jul 1:00 am	79	47	32	ENE	2G5	26.56	1005.1	29.88	0	--	1.74
10 Jul 12:50 am	81	48	32	SSW	2G3	26.56	1004.5	29.88	0	--	1.74
10 Jul 12:40 am	83	44	25	N	3G5	26.55	1003.9	29.87	0	--	1.74
10 Jul 12:30 am	85	44	24	NNW	4G7	26.55	1003.5	29.87	0	--	1.74
10 Jul 12:20 am	86	45	24	NNW	4G6	26.55	1003.3	29.87	0	--	1.74
10 Jul 12:10 am	87	46	24	NW	3G5	26.55	1003.2	29.88	0	--	1.74
10 Jul 12:00 am	89	45	22	NW	4G6	26.56	1002.9	29.88	0	--	1.74
09 Jul 11:50 pm	89	45	22	NW	2G4	26.56	1003.1	29.89	0	--	1.74
09 Jul 11:40 pm	93	46	20	W	3G6	26.56	1002.3	29.89	0	--	1.74
09 Jul 11:30 pm	95	39	14	NE	3G6	26.56	1001.9	29.89	0	--	1.74
09 Jul 11:20 pm	93	42	17	N	3G7	26.56	1002.1	29.88	0	--	1.74
09 Jul 11:10 pm	92	42	18	W	3G7	26.55	1002.3	29.88	0	--	1.74
09 Jul 11:00 pm	89	42	19	N	1G3	26.55	1002.7	29.88	0	--	1.74
09 Jul 10:50 pm	88	43	21	E	1G3	26.56	1003.1	29.88	0	--	1.74
09 Jul 10:40 pm	89	43	20	NNE	1G4	26.56	1002.8	29.88	0	--	1.74
09 Jul 10:30 pm	91	42	18	ENE	1G3	26.56	1002.6	29.88	0	--	1.74
09 Jul 10:20 pm	89	40	18	NNE	1G2	26.55	1002.8	29.88	0	--	1.74
09 Jul 10:10 pm	88	44	22	ESE	1G2	26.55	1003.0	29.88	0	--	1.74
09 Jul 10:00 pm	90	44	20	ESE	2G4	26.55	1002.6	29.88	0	--	1.74
09 Jul 9:50 pm	92	42	17	E	1G4	26.55	1002.1	29.88	0	--	1.74
09 Jul 9:40 pm	94	40	15	ESE	4G5	26.55	1001.7	29.87	0	--	1.74
09 Jul 9:30 pm	94	39	15	ESE	3G3	26.55	1001.6	29.87	0	--	1.74
09 Jul 9:20 pm	93	42	17	ESE	2G4	26.54	1001.7	29.87	0	--	1.74
09 Jul 9:10 pm	93	42	17	E	1G2	26.54	1001.7	29.87	0	--	1.74
09 Jul 9:00 pm	93	42	17	ESE	3G4	26.54	1001.4	29.86	0	--	1.74
09 Jul 8:50 pm	93	41	16	SE	4G5	26.54	1001.3	29.86	0	--	1.74
09 Jul 8:40 pm	92	43	18	SSE	2G3	26.53	1001.3	29.85	0	--	1.74
09 Jul 8:30 pm	92	45	19	SW	1G3	26.53	1001.2	29.85	0	--	1.74
09 Jul 8:20 pm	92	45	20	WSW	2G4	26.53	1001.2	29.85	0	--	1.74
09 Jul 8:10 pm	93	46	20	WNW	2G3	26.53	1001.2	29.85	0	--	1.74
09 Jul 8:00 pm	94	46	19	W	3G5	26.53	1000.9	29.85	3	3%	1.74
09 Jul 7:50 pm	96	47	19	W	1G4	26.53	1000.5	29.85	7	4%	1.74
09 Jul 7:40 pm	98	46	17	W	4G6	26.53	1000.0	29.85	28	14%	1.74
09 Jul 7:30 pm	100	45	15	W	5G8	26.52	999.6	29.84	69	28%	1.74
09 Jul 7:20 pm	100	46	16	W	5G6	26.52	999.6	29.84	106	37%	1.74
09 Jul 7:10 pm	99	45	16	W	6G9	26.52	999.6	29.84	112	34%	1.74
09 Jul 7:00 pm	99	48	18	WSW	5G8	26.52	999.7	29.84	42	11%	1.74
09 Jul 6:50 pm	100	46	16	W	7G11	26.52	999.4	29.84	86	21%	1.74
09 Jul 6:40 pm	101	50	18	WSW	5G11	26.52	999.1	29.84	213	47%	1.74
09 Jul 6:30 pm	102	48	16	WSW	7G10	26.52	999.0	29.84	274	55%	1.74
09 Jul 6:20 pm	102	48	16	W	9G15	26.52	998.9	29.84	311	58%	1.74
09 Jul 6:10 pm	104	50	16	W	9G16	26.51	998.5	29.83	334	58%	1.74
09 Jul 6:00 pm	108	52	16	SW	5G10	26.51	997.6	29.83	370	60%	1.74
09 Jul 5:50 pm	106	48	15	SW	3G6	26.51	998.0	29.83	404	61%	1.74
09 Jul 5:40 pm	104	49	16	WSW	7G10	26.51	998.3	29.83	438	63%	1.74
09 Jul 5:30 pm	103	51	17	SW	5G7	26.51	998.5	29.83	266	36%	1.74
09 Jul 5:20 pm	106	54	18	S	6G10	26.51	998.0	29.83	476	61%	1.74
09 Jul 5:10 pm	107	49	14	S	3G7	26.52	998.0	29.84	537	66%	1.74
09 Jul 5:00 pm	106	50	15	SW	6G10	26.52	998.3	29.84	572	68%	1.74
09 Jul 4:50 pm	108	56	18	SW	4G11	26.52	998.0	29.84	607	69%	1.74
09 Jul 4:40 pm	109	47	12	SSW	2G9	26.53	997.9	29.85	642	70%	1.74
09 Jul 4:30 pm	106	50	15	SW	6G11	26.53	998.5	29.85	669	71%	1.74
09 Jul 4:20 pm	108	52	16	SW	6G13	26.53	998.2	29.85	701	72%	1.74
09 Jul 4:10 pm	108	55	18	SW	3G10	26.53	998.3	29.85	734	73%	1.74
09 Jul 4:00 pm	108	52	15	SSE	5G11	26.53	998.2	29.85	769	74%	1.74
09 Jul 3:50 pm	110	51	14	SSW	3G8	26.54	998.0	29.86	801	75%	1.74
09 Jul 3:40 pm	109	51	14	S	3G6	26.54	998.5	29.86	834	77%	1.74
09 Jul 3:30 pm	108	50	14	SSE	4G8	26.54	998.8	29.87	856	77%	1.74
09 Jul 3:20 pm	108	52	16	SW	5G10	26.55	999.0	29.87	874	77%	1.74
09 Jul 3:10 pm	108	52	16	S	5G8	26.55	999.0	29.87	893	77%	1.74
09 Jul 3:00 pm	107	46	12	ESE	7G12	26.55	999.3	29.88	917	78%	1.74
09 Jul 2:50 pm	107	48	14	SE	7G14	26.55	999.3	29.88	930	78%	1.74
09 Jul 2:40 pm	107	47	13	SE	6G11	26.56	999.4	29.88	943	78%	1.74
09 Jul 2:30 pm	108	48	14	ESE	6G11	26.56	999.5	29.89	961	78%	1.74
09 Jul 2:20 pm	107	48	14	ESE	6G9	26.57	999.8	29.89	974	79%	1.74
09 Jul 2:10 pm	106	50	15	ESE	6G13	26.57	1000.0	29.89	986	79%	1.74
09 Jul 2:00 pm	107	49	14	ESE	7G11	26.57	1000.1	29.90	997	79%	1.74
09 Jul 1:50 pm	107	51	15	E	5G9	26.58	1000.2	29.90	1009	80%	1.74
09 Jul 1:40 pm	107	46	13	ENE	3G8	26.58	1000.4	29.91	1014	80%	1.74
09 Jul 1:30 pm	106	49	15	ESE	5G9	26.59	1000.8	29.92	1019	80%	1.74
09 Jul 1:20 pm	107	51	15	SE	3G9	26.59	1000.7	29.92	1020	80%	1.74
09 Jul 1:10 pm	106	49	15	ESE	3G7	26.59	1001.2	29.92	1029	81%	1.74
09 Jul 1:00 pm	106	54	18	SE	4G9	26.60	1001.1	29.93	1026	81%	1.74
09 Jul 12:50 pm	106	51	16	SE	2G7	26.60	1001.2	29.93	1028	81%	1.74
09 Jul 12:40 pm	105	51	16	SSE	3G6	26.60	1001.5	29.93	1024	81%	1.74
09 Jul 12:30 pm	106	53	17	SE	3G8	26.61	1001.5	29.94	1020	81%	1.74
09 Jul 12:20 pm	106	52	17	NE	3G7	26.61	1001.6	29.94	1017	81%	1.74
09 Jul 12:10 pm	108	54	17	N	2G5	26.61	1001.4	29.94	1008	81%	1.74
09 Jul 12:00 pm	109	49	13	N	CALM	26.62	1001.2	29.95	935	76%	1.74
09 Jul 11:50 am	108	49	14	ENE	1G2	26.62	1001.6	29.95	991	82%	1.74
09 Jul 11:40 am	107	53	17	NE	1	26.62	1001.9	29.95	980	82%	1.74
09 Jul 11:30 am	107	49	15	NNW	1	26.62	1002.1	29.96	966	82%	1.74
09 Jul 11:20 am	105	51	16	SSE	1G2	26.63	1002.5	29.96	952	82%	1.74
09 Jul 11:10 am	104	57	21	SSE	3G5	26.63	1002.7	29.96	937	83%	1.74
09 Jul 11:00 am	103	54	20	SSE	2G3	26.63	1002.9	29.96	920	83%	1.74
09 Jul 10:50 am	101	56	23	SSE	3G5	26.63	1003.4	29.96	903	83%	1.74
09 Jul 10:40 am	100	57	24	SSE	4G6	26.63	1003.6	29.96	888	84%	1.74
09 Jul 10:30 am	98	57	25	SSE	4G6	26.63	1003.9	29.96	866	84%	1.74
09 Jul 10:20 am	97	58	27	SSE	4G7	26.63	1004.1	29.96	829	82%	1.74
09 Jul 10:10 am	97	56	25	SSE	4G6	26.63	1004.1	29.96	804	82%	1.74
09 Jul 10:00 am	97	57	27	SSE	3G5	26.63	1004.2	29.96	799	85%	1.74
09 Jul 9:50 am	96	59	29	S	3G4	26.63	1004.3	29.97	772	85%	1.74
09 Jul 9:40 am	96	59	30	SSW	2G4	26.63	1004.5	29.97	774	88%	1.74
09 Jul 9:30 am	96	55	25	SW	2G4	26.63	1004.3	29.96	740	88%	1.74
09 Jul 9:20 am	97	55	24	SSW	1G2	26.63	1004.2	29.97	712	88%	1.74
09 Jul 9:10 am	96	55	26	SSW	2G3	26.63	1004.4	29.96	674	88%	1.74
09 Jul 9:00 am	94	52	24	SW	1	26.63	1004.6	29.96	645	88%	1.74
09 Jul 8:50 am	91	53	28	S	1	26.63	1005.3	29.96	713	--	1.74
09 Jul 8:40 am	84	62	47	SSE	3G4	26.63	1006.6	29.96	637	97%	1.74
09 Jul 8:30 am	83	62	48	S	1	26.62	1006.6	29.96	238	39%	1.74
09 Jul 8:20 am	83	61	48	SW	1	26.62	1006.6	29.96	207	36%	1.74
09 Jul 8:10 am	83	62	49	SW	1	26.62	1006.7	29.96	286	54%	1.74
09 Jul 8:00 am	81	58	46	W	1	26.63	1007.3	29.96	367	75%	1.74
09 Jul 7:50 am	78	60	54	NW	1	26.63	1008.0	29.97	265	59%	1.74
09 Jul 7:40 am	77	56	48	N	1G3	26.63	1008.1	29.97	187	46%	1.74
09 Jul 7:30 am	76	47	36	N	3G4	26.63	1008.3	29.96	97	27%	1.74
09 Jul 7:20 am	73	50	44	NNE	3G3	26.63	1008.8	29.96	102	32%	1.74
09 Jul 7:10 am	71	52	52	N	2G3	26.63	1009.4	29.96	124	44%	1.74
09 Jul 7:00 am	68	52	57	SSW	CALM	26.63	1009.9	29.96	79	33%	1.74
09 Jul 6:50 am	68	54	61	SSE	2G3	26.62	1009.8	29.96	47	24%	1.74
09 Jul 6:40 am	69	54	60	SSW	1G3	26.62	1009.5	29.95	46	30%	1.74
09 Jul 6:30 am	71	54	55	WSW	2G3	26.62	1008.8	29.95	43	38%	1.74
09 Jul 6:20 am	73	50	45	N	2G4	26.62	1008.4	29.95	102	--	1.74
09 Jul 6:10 am	70	48	46	ENE	1G4	26.62	1009.1	29.95	80	--	1.74
09 Jul 6:00 am	68	51	56	NW	CALM	26.61	1009.4	29.94	58	--	1.74
09 Jul 5:50 am	68	50	53	NE	CALM	26.61	1009.2	29.94	20	--	1.74
09 Jul 5:40 am	66	49	54	ENE	CALM	26.60	1009.3	29.93	8	--	1.74
09 Jul 5:30 am	64	51	61	NW	2G3	26.60	1009.7	29.93	2	--	1.74
09 Jul 5:20 am	63	51	67	NW	CALM	26.59	1009.8	29.92	0	--	1.74
09 Jul 5:10 am	62	51	66	WNW	3G5	26.59	1009.8	29.92	0	--	1.74
09 Jul 5:00 am	64	49	58	NW	2G4	26.59	1009.2	29.91	0	--	1.74
09 Jul 4:50 am	63	49	61	N	4G6	26.58	1009.2	29.91	0	--	1.74
09 Jul 4:40 am	64	51	64	WNW	2G4	26.58	1008.9	29.90	0	--	1.74
09 Jul 4:30 am	67	51	56	WNW	2G5	26.57	1008.0	29.90	0	--	1.74
09 Jul 4:20 am	67	46	48	ENE	2G4	26.57	1007.9	29.89	0	--	1.74
09 Jul 4:10 am	64	50	59	NE	2G3	26.56	1008.2	29.89	0	--	1.74
09 Jul 4:00 am	64	53	67	SSE	2G3	26.56	1008.2	29.88	0	--	1.74
09 Jul 3:50 am	66	51	59	SSE	1G4	26.56	1007.6	29.88	0	--	1.74

09 Jul 3:40 am	65	50	58	E	2G4	26.55	1007.7	29.87	0	--	1.74
09 Jul 3:30 am	63	51	66	W	2G4	26.55	1008.1	29.87	0	--	1.74
09 Jul 3:20 am	66	53	62	NW	3G5	26.55	1007.3	29.87	0	--	1.74
09 Jul 3:10 am	71	48	43	NNE	3G4	26.55	1006.2	29.87	0	--	1.74
09 Jul 3:00 am	68	48	50	ENE	1G3	26.55	1006.9	29.87	0	--	1.74
09 Jul 2:50 am	66	53	63	SE	1G3	26.54	1007.2	29.87	0	--	1.74
09 Jul 2:40 am	66	53	64	SE	1G3	26.54	1007.2	29.87	0	--	1.74
09 Jul 2:30 am	69	53	57	NW	2G3	26.54	1006.6	29.87	0	--	1.74
09 Jul 2:20 am	72	49	44	NNE	3G5	26.54	1005.9	29.86	0	--	1.74
09 Jul 2:10 am	70	49	48	N	2G6	26.54	1006.2	29.86	0	--	1.74
09 Jul 2:00 am	71	50	48	NNW	2G4	26.54	1006.1	29.86	0	--	1.74
09 Jul 1:50 am	68	51	55	SW	2G6	26.54	1006.5	29.86	0	--	1.74
09 Jul 1:40 am	72	52	50	S	4G7	26.53	1005.5	29.85	0	--	1.74
09 Jul 1:30 am	69	50	50	NNE	4G6	26.53	1005.8	29.85	0	--	1.74
09 Jul 1:20 am	68	53	58	N	3G4	26.53	1006.1	29.85	0	--	1.74
09 Jul 1:10 am	74	53	47	NW	3G5	26.53	1004.8	29.85	0	--	1.74
09 Jul 1:00 am	74	48	39	NE	2G4	26.53	1004.9	29.85	0	--	1.74
08 Jul 8:00 pm	92	50	23	SSE	5G7	26.48	999.3	29.79	6	5%	1.74
08 Jul 7:50 pm	94	50	22	SSE	5G7	26.48	999.0	29.79	10	6%	1.74
08 Jul 7:40 pm	96	50	21	SSE	6G10	26.48	998.6	29.79	62	31%	1.74
08 Jul 7:30 pm	97	49	20	S	6G8	26.48	998.4	29.79	78	32%	1.74
08 Jul 7:20 pm	95	51	23	SSE	5G8	26.48	998.8	29.79	113	39%	1.74
08 Jul 7:10 pm	95	53	24	SSE	4G8	26.47	998.5	29.79	38	12%	1.74
08 Jul 7:00 pm	97	51	21	SE	8G11	26.47	998.0	29.78	63	17%	1.74
08 Jul 6:50 pm	99	52	21	SE	7G13	26.47	997.8	29.78	172	42%	1.74
08 Jul 6:40 pm	99	53	22	SE	6G10	26.47	997.8	29.78	267	59%	1.74
08 Jul 6:30 pm	99	53	22	SSE	7G10	26.47	997.9	29.79	289	58%	1.74
08 Jul 6:20 pm	98	53	22	SE	7G9	26.47	997.8	29.78	286	53%	1.74
08 Jul 6:10 pm	100	52	20	SE	7G10	26.47	997.6	29.78	248	43%	1.74
08 Jul 6:00 pm	98	52	21	SSE	7G10	26.47	997.9	29.78	306	49%	1.74
08 Jul 5:50 pm	101	52	20	SSE	8G12	26.47	997.4	29.78	255	39%	1.74
08 Jul 5:40 pm	101	53	21	SSE	7G11	26.47	997.5	29.79	431	62%	1.74
08 Jul 5:30 pm	99	52	20	SSE	7G11	26.48	997.9	29.79	384	52%	1.74
08 Jul 5:20 pm	101	53	20	SSE	8G11	26.48	997.6	29.79	369	48%	1.74
08 Jul 5:10 pm	101	51	19	SSE	8G12	26.48	997.8	29.79	500	62%	1.74
08 Jul 5:00 pm	98	51	20	SE	6G10	26.48	998.3	29.80	301	35%	1.74
08 Jul 4:50 pm	98	50	20	SE	7G10	26.49	998.5	29.80	262	30%	1.74
08 Jul 4:40 pm	97	52	22	SSE	6G10	26.49	998.7	29.80	190	21%	1.74
08 Jul 4:30 pm	101	51	19	SSE	8G15	26.49	997.9	29.80	293	31%	1.74
08 Jul 4:20 pm	104	52	18	SSE	8G14	26.49	997.5	29.80	756	77%	1.74
08 Jul 4:10 pm	104	48	15	SSE	8G15	26.49	997.5	29.81	794	79%	1.74
08 Jul 4:00 pm	104	51	17	SSE	9G16	26.49	997.7	29.81	835	81%	1.74
08 Jul 3:50 pm	103	50	17	SSE	9G17	26.49	997.8	29.81	697	66%	1.74
08 Jul 3:40 pm	104	52	18	SSE	9G14	26.50	997.8	29.81	793	73%	1.74
08 Jul 3:30 pm	103	50	17	SE	10G14	26.50	998.0	29.82	872	78%	1.74
08 Jul 3:20 pm	104	52	18	SE	9G13	26.51	998.2	29.82	894	79%	1.74
08 Jul 3:10 pm	104	53	18	SSE	7G13	26.51	998.3	29.83	908	78%	1.74
08 Jul 3:00 pm	102	52	19	SSE	6G11	26.51	998.7	29.83	690	59%	1.74
08 Jul 2:50 pm	104	52	17	SSE	7G11	26.51	998.5	29.83	797	67%	1.74
08 Jul 2:40 pm	103	52	18	SSE	7G12	26.52	998.9	29.84	966	80%	1.74
08 Jul 2:30 pm	100	49	18	SE	7G12	26.52	999.5	29.84	589	48%	1.74
08 Jul 2:20 pm	101	53	20	SE	9G13	26.53	999.4	29.85	483	39%	1.74
08 Jul 2:10 pm	102	52	18	SE	8G15	26.53	999.2	29.85	1011	81%	1.74
08 Jul 2:00 pm	101	50	18	SE	10G16	26.53	999.6	29.85	515	41%	1.74
08 Jul 1:50 pm	102	52	19	SE	11G16	26.53	999.4	29.85	941	74%	1.74
08 Jul 1:40 pm	102	52	19	SE	11G14	26.53	999.6	29.85	1057	83%	1.74
08 Jul 1:30 pm	101	52	19	SE	12G16	26.54	999.7	29.86	1060	83%	1.74
08 Jul 1:20 pm	101	52	19	SSE	10G15	26.54	999.9	29.86	1086	85%	1.74
08 Jul 1:10 pm	101	52	20	SE	10G14	26.54	1000.2	29.87	1087	85%	1.74
08 Jul 1:00 pm	101	52	20	SE	10G15	26.55	1000.3	29.87	1087	85%	1.74
08 Jul 12:50 pm	100	53	21	SE	10G15	26.55	1000.5	29.87	1092	86%	1.74
08 Jul 12:40 pm	100	51	20	SE	11G15	26.55	1000.6	29.87	958	76%	1.74
08 Jul 12:30 pm	100	52	20	SE	10G16	26.55	1000.6	29.87	1055	84%	1.74
08 Jul 12:20 pm	99	51	20	SE	10G15	26.55	1000.7	29.88	1002	80%	1.74
08 Jul 12:10 pm	99	51	20	SE	12G18	26.56	1001.0	29.88	1025	83%	1.74
08 Jul 12:00 pm	99	51	20	SE	11G14	26.56	1001.1	29.88	1012	83%	1.74
08 Jul 11:50 am	98	52	21	SE	10G14	26.56	1001.2	29.88	1002	83%	1.74
08 Jul 11:40 am	98	52	21	SE	11G15	26.56	1001.3	29.89	987	83%	1.74
08 Jul 11:30 am	98	53	22	SE	10G14	26.56	1001.4	29.89	981	83%	1.74
08 Jul 11:20 am	98	51	21	SE	10G15	26.56	1001.5	29.89	964	83%	1.74
08 Jul 11:10 am	97	51	21	SE	9G13	26.57	1001.6	29.89	946	83%	1.74
08 Jul 11:00 am	97	52	22	SE	9G13	26.57	1001.7	29.89	924	83%	1.74
08 Jul 10:50 am	96	52	22	SE	11G14	26.57	1001.9	29.89	910	84%	1.74
08 Jul 10:40 am	96	53	24	SE	10G15	26.57	1001.9	29.89	883	83%	1.74
08 Jul 10:30 am	95	53	24	SE	10G14	26.57	1002.0	29.89	865	84%	1.74
08 Jul 10:20 am	95	53	24	SSE	9G13	26.56	1001.9	29.89	855	85%	1.74
08 Jul 10:10 am	94	53	25	SSE	8G13	26.56	1001.9	29.88	827	85%	1.74
08 Jul 10:00 am	94	54	26	SSE	8G14	26.56	1002.0	29.88	776	82%	1.74
08 Jul 9:50 am	94	53	25	SSE	8G12	26.56	1001.9	29.88	720	79%	1.74
08 Jul 9:40 am	94	52	24	SE	8G12	26.55	1001.7	29.88	694	79%	1.74
08 Jul 9:30 am	93	54	27	SE	5G9	26.55	1001.8	29.87	688	82%	1.74
08 Jul 9:20 am	93	52	25	SE	6G8	26.55	1001.9	29.87	568	70%	1.74
08 Jul 9:10 am	95	55	26	SE	4G7	26.54	1001.3	29.87	636	82%	1.74
08 Jul 9:00 am	92	58	31	SW	1G3	26.54	1001.7	29.86	627	85%	1.74
08 Jul 8:50 am	88	55	33	W	2G3	26.54	1002.5	29.86	579	83%	1.74
08 Jul 8:40 am	86	60	42	NW	2G3	26.54	1003.0	29.87	279	43%	1.74
08 Jul 8:30 am	85	58	41	NW	2G4	26.54	1003.3	29.87	379	62%	1.74
08 Jul 8:20 am	85	59	42	NW	2G3	26.54	1003.2	29.86	267	46%	1.74
08 Jul 8:10 am	86	56	36	NW	2G4	26.54	1002.8	29.86	294	55%	1.74
08 Jul 8:00 am	85	62	46	SW	CALM	26.54	1002.9	29.86	312	63%	1.74
08 Jul 7:50 am	83	59	45	NNW	1G3	26.53	1003.3	29.85	294	65%	1.74
08 Jul 7:40 am	82	59	47	NW	1G2	26.53	1003.4	29.85	219	53%	1.74
08 Jul 7:30 am	82	58	44	WNW	2G2	26.54	1003.5	29.86	272	74%	1.74
08 Jul 7:20 am	82	57	42	NNW	1	26.54	1003.4	29.86	286	88%	1.74
08 Jul 7:10 am	81	56	42	NNW	CALM	26.54	1003.8	29.86	253	89%	1.74
08 Jul 7:00 am	76	53	45	WSW	CALM	26.54	1004.9	29.86	225	94%	1.74
08 Jul 6:50 am	71	54	55	SE	1	26.54	1005.8	29.86	197	99%	1.74
08 Jul 6:40 am	68	53	57	NE	CALM	26.53	1006.2	29.85	159	--	1.74
08 Jul 6:30 am	65	49	56	NE	1G2	26.53	1006.9	29.85	138	--	1.74
08 Jul 6:20 am	62	51	67	NW	1	26.53	1007.5	29.85	106	--	1.74
08 Jul 6:10 am	61	50	67	WNW	1G3	26.53	1007.5	29.85	71	--	1.74
08 Jul 6:00 am	62	46	57	N	2G5	26.52	1007.4	29.84	38	--	1.74
08 Jul 5:50 am	60	45	59	N	5G5	26.51	1007.4	29.83	14	--	1.74
08 Jul 5:40 am	60	49	67	NW	3G4	26.51	1007.2	29.83	4	--	1.74
08 Jul 5:30 am	63	47	55	SSE	2G4	26.51	1006.6	29.83	1	--	1.74
08 Jul 5:20 am	62	45	53	N	1G3	26.51	1006.7	29.83	0	--	1.74
08 Jul 5:10 am	63	45	52	N	2G3	26.51	1006.3	29.82	0	--	1.74
08 Jul 5:00 am	63	47	55	NNE	1G2	26.50	1006.2	29.82	0	--	1.74
08 Jul 4:50 am	66	47	51	S	1G3	26.50	1005.5	29.82	0	--	1.74
08 Jul 4:40 am	67	44	44	NW	3G6	26.50	1005.3	29.81	0	--	1.74
08 Jul 4:30 am	65	45	48	N	3G6	26.49	1005.6	29.81	0	--	1.74
08 Jul 4:20 am	63	45	51	N	5G7	26.49	1005.7	29.81	0	--	1.74
08 Jul 4:10 am	62	49	62	NNW	2G5	26.49	1006.0	29.81	0	--	1.74
08 Jul 4:00 am	65	48	54	WSW	2G4	26.49	1005.2	29.80	0	--	1.74
08 Jul 3:50 am	65	45	50	ENE	2G4	26.49	1005.4	29.80	0	--	1.74
08 Jul 3:40 am	63	46	54	NW	2G5	26.49	1005.7	29.80	0	--	1.74
08 Jul 3:30 am	64	48	56	NW	2G3	26.49	1005.4	29.80	0	--	1.74
08 Jul 3:20 am	65	46	52	NW	1G5	26.49	1005.2	29.80	0	--	1.74
08 Jul 3:10 am	64	49	57	SE	2G7	26.49	1005.3	29.80	0	--	1.74
08 Jul 3:00 am	65	46	51	WSW	2G5	26.48	1005.1	29.80	0	--	1.74
08 Jul 2:50 am	62	48	59	NNW	2G5	26.48	1005.6	29.80	0	--	1.74
08 Jul 2:40 am	62	50	65	NNW	3G4	26.48	1005.7	29.80	0	--	1.74
08 Jul 2:30 am	63	49	61	NNW	1G3	26.48	1005.3	29.79	0	--	1.74
08 Jul 2:20 am	64	49	59	N	1G3	26.48	1005.1	29.79	0	--	1.74
08 Jul 2:10 am	64	51	63	N	CALM	26.48	1005.0	29.79	0	--	1.74
08 Jul 2:00 am	66	48	52	SSW	1G3	26.48	1004.6	29.79	0	--	1.74
08 Jul 1:50 am	67	50	56	SSE	1G4	26.48	1004.4	29.79	0	--	1.74
08 Jul 1:40 am	69	49	50	NW	1G3	26.48	1004.0	29.79	0	--	1.74
08 Jul 1:30 am	71	47	43	NW	1G4	26.48	1003.6	29.79	0	--	1.74
08 Jul 1:20 am	71	45	39	N	2G4	26.48	1003.5	29.79	0	--	1.74
08 Jul 1:10 am	71	44	38	NNW	3G5	26.47	1003.4	29.79	0	--	1.74

08 Jul 1:00 am	70	46	42	NE	1G3	26.47	1003.6	29.79	0	--	1.74
08 Jul 12:50 am	70	46	42	NW	2G5	26.47	1003.5	29.78	0	--	1.74
08 Jul 12:40 am	70	46	43	NW	2G5	26.47	1003.6	29.78	0	--	1.74
08 Jul 12:30 am	68	47	47	NW	3G4	26.47	1004.0	29.78	0	--	1.74
08 Jul 12:20 am	66	48	53	N	2G6	26.47	1004.2	29.78	0	--	1.74
08 Jul 12:10 am	67	49	53	W	CALM	26.47	1004.1	29.78	0	--	1.74
08 Jul 12:00 am	68	49	52	WNW	2G4	26.47	1003.9	29.78	0	--	1.74
07 Jul 11:50 pm	69	47	46	NNW	2G5	26.46	1003.5	29.78	0	--	1.74
07 Jul 11:40 pm	69	49	48	N	3G4	26.46	1003.3	29.77	0	--	1.74
07 Jul 11:30 pm	73	50	44	WNW	2G6	26.46	1002.5	29.77	0	--	1.74
07 Jul 11:20 pm	72	44	37	NE	2G4	26.46	1002.6	29.77	0	--	1.74
07 Jul 11:10 pm	70	49	47	NW	2G3	26.46	1002.9	29.77	0	--	1.74
07 Jul 11:00 pm	72	48	42	N	2G4	26.45	1002.3	29.76	0	--	1.74
07 Jul 10:50 pm	72	50	45	WNW	1G4	26.45	1002.2	29.76	0	--	1.74
07 Jul 10:40 pm	75	49	40	SE	2G7	26.44	1001.5	29.75	0	--	1.74
07 Jul 10:30 pm	76	45	33	NW	2G6	26.44	1000.9	29.75	0	--	1.74
07 Jul 10:20 pm	75	47	36	N	2G4	26.44	1001.1	29.74	0	--	1.74
07 Jul 10:10 pm	76	46	34	NNW	3G4	26.44	1000.9	29.74	0	--	1.74
07 Jul 10:00 pm	80	48	33	NNW	3G5	26.44	1000.2	29.75	0	--	1.74
07 Jul 9:50 pm	87	44	22	NW	1G4	26.44	998.8	29.75	0	--	1.74
07 Jul 9:40 pm	91	38	15	ENE	1G2	26.44	998.0	29.75	0	--	1.74
07 Jul 9:30 pm	91	37	15	E	2G3	26.44	997.8	29.74	0	--	1.74
07 Jul 9:20 pm	91	38	16	ENE	1G2	26.43	997.8	29.74	0	--	1.74
07 Jul 9:10 pm	90	41	18	N	1G3	26.43	997.9	29.74	0	--	1.74
07 Jul 9:00 pm	90	41	18	SE	3G5	26.43	997.7	29.73	0	--	1.74
07 Jul 8:50 pm	90	40	17	SE	4G5	26.43	997.7	29.73	0	--	1.74
07 Jul 8:40 pm	90	41	18	SE	4G6	26.43	997.8	29.73	0	--	1.74
07 Jul 8:30 pm	89	42	19	SE	5G6	26.43	998.0	29.73	0	--	1.74
07 Jul 8:20 pm	90	43	19	SE	5G6	26.43	997.8	29.73	0	--	1.74
07 Jul 8:10 pm	91	43	19	SE	4G6	26.43	997.6	29.73	1	1%	1.74
07 Jul 8:00 pm	92	44	19	SSE	3G5	26.43	997.6	29.74	7	6%	1.74
07 Jul 7:50 pm	93	43	18	SSE	5G7	26.43	997.4	29.74	16	10%	1.74
07 Jul 7:40 pm	94	46	19	SE	5G7	26.43	997.2	29.74	66	32%	1.74
07 Jul 7:30 pm	94	46	19	SSE	5G6	26.43	997.1	29.74	97	39%	1.74
07 Jul 7:20 pm	95	47	20	SSE	4G6	26.43	997.0	29.74	117	41%	1.74
07 Jul 7:10 pm	95	49	21	SSE	4G6	26.43	996.9	29.74	114	34%	1.74
07 Jul 7:00 pm	96	49	20	SSE	5G8	26.43	996.7	29.74	63	17%	1.74
07 Jul 6:50 pm	97	51	21	SSE	5G7	26.43	996.4	29.73	208	50%	1.74
07 Jul 6:40 pm	98	52	21	SSE	5G10	26.43	996.1	29.73	208	46%	1.74
07 Jul 6:30 pm	99	50	19	SSE	6G11	26.43	996.1	29.73	279	56%	1.74
07 Jul 6:20 pm	98	50	20	SE	6G7	26.42	996.2	29.73	325	60%	1.74
07 Jul 6:10 pm	95	50	22	SSE	5G8	26.43	996.8	29.73	209	36%	1.74
07 Jul 6:00 pm	95	49	21	SSE	6G9	26.43	996.8	29.73	91	15%	1.74
07 Jul 5:50 pm	96	50	21	SSE	6G9	26.43	996.8	29.74	126	19%	1.74
07 Jul 5:40 pm	99	50	19	SE	6G9	26.43	996.2	29.74	149	21%	1.74
07 Jul 5:30 pm	99	52	21	SE	6G8	26.44	996.4	29.74	254	34%	1.74
07 Jul 5:20 pm	99	46	17	SSE	4G8	26.44	996.4	29.74	161	21%	1.74
07 Jul 5:10 pm	98	48	18	SSE	6G10	26.44	996.7	29.75	170	21%	1.74

07 Jul 5:00 pm	99	46	16	SE	6G10	26.44
07 Jul 4:50 pm	99	45	16	SSE	4G8	26.44
07 Jul 4:40 pm	98	49	19	SSE	7G10	26.45
07 Jul 4:30 pm	99	50	19	SSE	5G7	26.45
07 Jul 4:20 pm	100	49	18	SSE	7G11	26.45
07 Jul 4:10 pm	104	50	16	SSE	7G11	26.45
07 Jul 4:00 pm	103	46	14	SSW	5G11	26.46
07 Jul 3:50 pm	102	50	17	SSE	6G9	26.46
07 Jul 3:40 pm	100	46	16	ESE	6G12	26.46
07 Jul 3:30 pm	103	48	15	S	7G12	26.46
07 Jul 3:20 pm	106	50	15	SSE	7G14	26.46
07 Jul 3:10 pm	106	48	14	SSE	5G10	26.47
07 Jul 3:00 pm	105	48	14	SSE	6G15	26.47
07 Jul 2:50 pm	102	44	14	SSE	9G15	26.47
07 Jul 2:40 pm	102	49	16	SSE	8G14	26.47

996.5	29.75	177	21%	1.74
996.7	29.75	177	20%	1.74
996.9	29.76	254	28%	1.74
996.9	29.76	245	26%	1.74
996.8	29.76	366	37%	1.74
996.1	29.76	587	58%	1.74
996.4	29.77	538	52%	1.74
996.8	29.77	723	68%	1.74
997.2	29.77	243	22%	1.74
996.7	29.77	452	41%	1.74
996.3	29.78	820	72%	1.74
996.3	29.78	914	79%	1.74
996.6	29.78	1067	91%	1.74
997.2	29.79	728	61%	1.74
997.2	29.79	488	40%	1.74